











**Auckland Council
District Plan
(Franklin Section)**

Date: May 2014

**Rural Countryside
Living Zone**

**MAP 110C
LANDSCAPE AND
VISUAL ABSORPTION
CAPACITY PLAN**

LEGEND

-  Property Boundaries as of 2011
-  Prominant Ridgeline (Primary)
-  Prominant Ridgeline (Secondary)
-  Road Corridor Setback 75 metres
-  Road Corridor Setback 50 metres
-  Runciman Contours 5m
-  Rural Countryside Living Zone
-  Flatter Open Visible Landscape Area
-  Steeper Vegetated Landscape Area
-  Bush Park Concept Plan

Version 3



Approx scale 1:35,000

