

FORM 18

NOTICE OF REQUIREMENT FOR DESIGNATION OF LAND UNDER s168(2) OF THE RESOURCE MANAGEMENT ACT 1991

TO: Auckland Council

FROM: Auckland Transport

Auckland Transport (an Auckland Council Controlled Organisation) as a Requiring Authority under section 167 of the Resource Management Act 1991 (RMA) gives notice of requirement (NoR) for a designation in the Auckland Unitary Plan for a public work, being the construction, operation and maintenance of an upgrade to Te Irirangi Drive, Great South Road, Ronwood Avenue, Davies Avenue, Manukau Station Road and Lambie Drive between Rongomai Park and Plunket Avenue to provide for a Bus Rapid Transit corridor, walking and cycling facilities and associated infrastructure.

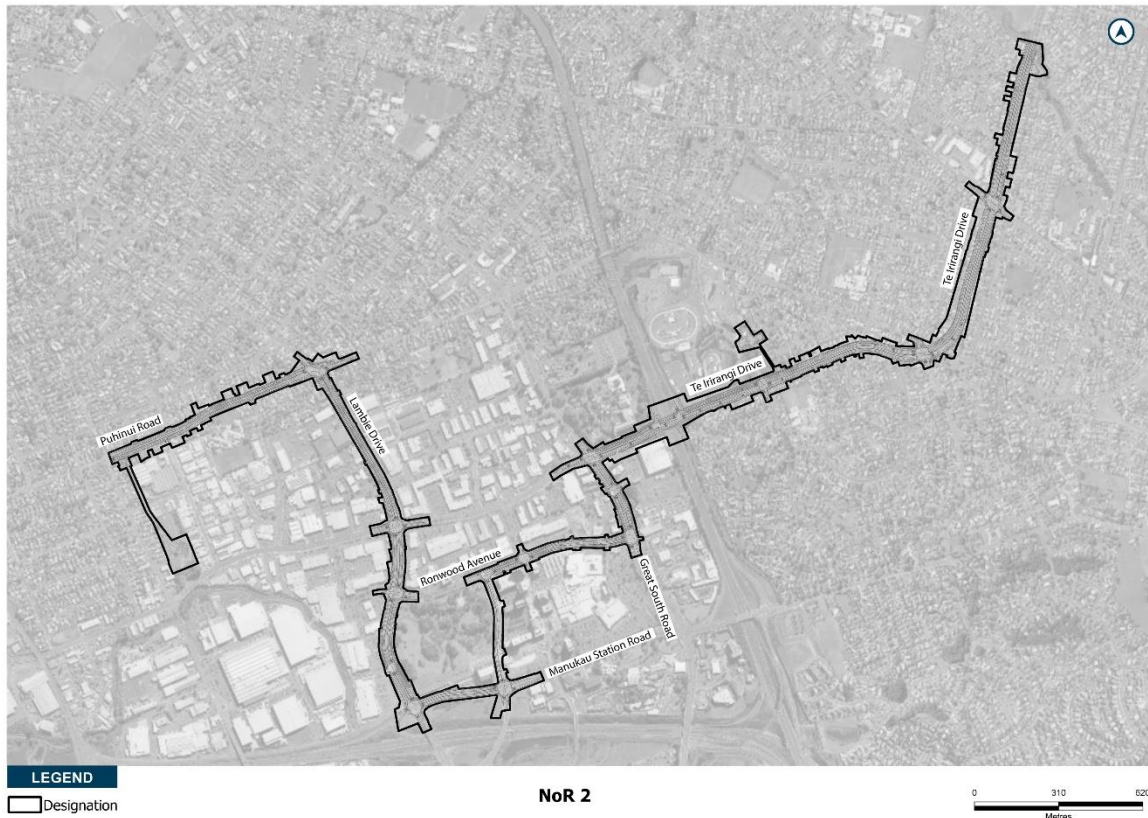
SUMMARY

The overall Airport to Botany Bus Rapid Transit (**BRT**) Project will provide an 18 km, dedicated, high capacity, reliable, and frequent BRT corridor and walking and cycling facilities.

Auckland Transport and Waka Kotahi NZ Transport Agency (**Waka Kotahi**) are seeking to authorise a 14.9 km portion of the overall Project which extends from the south of Botany Town Centre to Orrs Road (**Project**) under the Te Tupu Ngātahi Supporting Growth Programme.

This form is for NoR 2 which is for the construction, operation and maintenance of an upgrade to Te Irirangi Drive, Great South Road, Ronwood Avenue, Davies Avenue, Manukau Station Road and Lambie Drive between Rongomai Park and Plunket Avenue to provide for a BRT corridor, walking and cycling facilities and associated infrastructure.

The extent of NoR 2 and the proposed designation boundary is outlined below.



The purpose of the designation is for the construction, operation, and maintenance of a BRT corridor and walking and cycling facilities. The activities to be enabled by the designation include environmental mitigation, temporary construction areas, and associated infrastructure required for the implementation of the designation.

The project objectives for NoR 2 are set out below:

1. Provide a bus rapid transit corridor that connects key destinations from Orrs Road (Auckland Airport boundary), with Manukau City Centre and Botany Town Centre.
2. Enable the provision of public transport and active mode corridors in a matter that:
 - a) is safe for all transport users;
 - b) connects Orrs Road (Auckland Airport boundary), with Manukau City Centre and Botany Town Centre;
 - c) includes efficient, resilient and reliable dedicated public transport and active mode infrastructure;
 - d) contributes to mode shift by improving travel choice and access to key destinations along the corridors;
 - e) connects to existing and planned public transport stations
 - f) integrates with the existing and planned future environment; and
 - g) recognises the future strategic function of the corridor.

As an approved Requiring Authority under section 176 of the RMA via section 47(1) of the Local Government (Auckland Council) Act 2009, Auckland Transport may designate to construct, operate and maintain a road and undertake ancillary activities.



THE SITE TO WHICH THE REQUIREMENT APPLIES IS AS FOLLOWS:

The area of the proposed NoR 2 designation is shown on the Designation Plans included in **Attachment A** of this Notice. The land directly affected by NoR 2 is identified in the Schedule of Directly Affected Properties included in **Attachment B** of this Notice.

THE NATURE OF THE PROPOSED WORKS IS:

The proposed work is for the construction, operation and maintenance of an upgrade to Te Irirangi Drive, Great South Road, Ronwood Avenue, Davies Avenue, Manukau Station Road and Lambie Drive between Rongomai Park and Plunket Avenue for a BRT corridor, walking and cycling facilities and associated infrastructure.

The nature of the proposed work is described in *Section 3: Project description* and *Section 6.2: Construction methodology* of the accompanying Assessment of Effects on the Environment (**AEE**).

In summary, the proposed work includes:

- a) An upgrade of Te Irirangi Drive, Great South Road, Ronwood Avenue, Manukau Station Road and Lambie Drive to accommodate centre-running BRT lanes, general traffic lanes and walking and cycling facilities;
- b) An upgrade of Davies Avenue to accommodate BRT lanes, general traffic lane and walking and cycling facilities;
- c) Associated works including but not limited to intersections, bridges, embankments, retaining walls, culverts, stormwater management systems;
- d) Changes to local roads, where the proposed work intersects with local roads; and
- e) Construction activities, including vegetation removal, construction areas and the re-grading of driveways.

THE NATURE OF THE PROPOSED CONDITIONS THAT WOULD APPLY ARE:

The proposed conditions that will apply to the work are included in **Attachment C** of this Notice.

THE EFFECTS THAT THE PROPOSED WORK WILL HAVE ON THE ENVIRONMENT, AND THE WAYS IN WHICH ANY ADVERSE EFFECTS WILL BE MITIGATED ARE:

The AEE contains a description of the existing and likely future environment (Section 6) and (Section 7), an assessment of the effects on the environment from the Project (Section 9), and the proposed measures to avoid, remedy or mitigate the adverse effects of the Project (Section 10).

Positive Effects

The Project will generate a variety of positive effects. The nature and degree of these positive effects are elaborated on in Section 9.1 of the AEE. However, in summary, the Project will:

- Provide better access to jobs and education for southern and eastern Auckland;
- Enable a significant increase in public transport usage in the area, increasing the public transport mode share and decreasing travel by light vehicles;
- Improve integration with existing and future public transport networks;



- Improve walking and cycling connectivity along the full BRT corridor, including to employment, social and recreational facilities;
- Enable opportunities for higher density urban development, particularly around proposed BRT stations;
- Increase canopy cover in southern Auckland and improve the streetscape through the provision of street trees and vegetation within and adjacent to the Project corridor;
- Provide for the inclusion of green stormwater infrastructure, such as vegetated swales, planted stormwater wetlands and raingardens; and
- Provides opportunities to enhance the character and identity of the neighbourhoods through future design and partnership with Manawhenua.

Adverse Effects

There will be a range of potential adverse effects during the construction and operational phases of the Project, which are assessed in the following sections of the AEE:

- Transport (Section 9.3 of the AEE);
- Arboriculture (Section 9.4 of the AEE);
- Social (Section 9.5 of the AEE);
- Property (Section 9.6 of the AEE);
- Urban Design (Section 9.7 of the AEE);
- Landscape (Section 9.8 of the AEE);
- Flooding (Section 9.9 of the AEE);
- Noise and Vibration (Section 9.10 of the AEE);
- Terrestrial ecology (Section 9.11 of the AEE);
- Archaeological and built heritage (Section 9.12 of the AEE); and
- Network Utilities (9.13 of the AEE).

The AEE draws on information provided in the Technical Assessment Reports (contained in Volume 4 of the AEE).

ALTERNATIVE SITES, ROUTES, AND METHODS HAVE BEEN CONSIDERED TO THE FOLLOWING EXTENT:

A wide range of alternatives have been investigated for addressing the gap in the rapid transit network in the southern and eastern suburbs of Auckland.

The assessment of alternatives process has generally followed a long list – short list – recommended option process, starting at the broadest feasible area and progressively narrowing down the area to a single preferred route.

Section 1.2.4: Background and context of the AEE summarises the background to the development of the Airport to Botany Bus Rapid Transit Project, which includes NoR 2.

The process by which Auckland Transport considered alternative sites, routes and methods for NoR 2 is detailed in *Appendix A of the AEE: Assessment of Alternatives Report*. The development of NoR 2 was based on a comprehensive and robust optioneering process taking into account Manawhenua, stakeholder and landowner feedback along with specialist assessment inputs.



THE PROPOSED WORK AND DESIGNATION ARE REASONABLY NECESSARY FOR ACHIEVING THE OBJECTIVES OF THE REQUIRING AUTHORITY BECAUSE:

The work and designation are reasonably necessary to meet the objectives of Auckland Transport. Refer to *Section 4.2: Project objectives* and *Appendix B of the AEE: Assessment against relevant statutory and strategic planning documents*

Auckland Transport's purpose under section 39 of the Local Government (Auckland Council) Act 2009 (**LGA**) is "to contribute to an effective, efficient, and safe Auckland land transport system in the public interest". NoR 2 will assist Auckland Transport in meeting this objective.

The Auckland Transport project objectives for NoR 2 are set out below:

1. Provide a bus rapid transit corridor that connects key destinations from Orrs Road (Auckland Airport boundary), with Manukau City Centre and Botany Town Centre.
2. Enable the provision of public transport and active mode corridors in a matter that:
 - a) is safe for all transport users;
 - b) connects Orrs Road (Auckland Airport boundary), with Manukau City Centre and Botany Town Centre;
 - c) includes efficient, resilient and reliable dedicated public transport and active mode infrastructure;
 - d) contributes to mode shift by improving travel choice and access to key destinations along the corridors;
 - e) connects to existing and planned public transport stations;
 - f) integrates with the existing and planned future environment; and
 - g) recognises the future strategic function of the corridor.

NoR 2 is reasonably necessary for achieving these objectives because it will:

- Improve public transport access to the south-western, southern and eastern suburbs of Auckland (Section 9.1 of the AEE);
- Provide safe travel choices, supporting Auckland Transport and Waka Kotahi Vision Zero philosophy (Section 9.1 of the AEE);
- Intensification of the corridor by public agencies and private developers (Section 7.5 of the AEE); and
- Improve environmental and cultural outcomes (i.e., increased tree canopy cover and green infrastructure).

The proposed designation is reasonably necessary as it identifies and protects land required for the Project and will enable Auckland Transport to carry out the proposed work.

THE FOLLOWING RESOURCE CONSENTS ARE NEEDED FOR THE PROPOSED ACTIVITY AND HAVE NOT BEEN APPLIED FOR:

NoR 2 will require resource consents for a number of activities to enable the proposed work. The resource consents are not sought at this time and will be sought when detailed design is complete and closer to the time of construction. The future resource consents likely to be required for NoR 2 are summarised below.



- Resource consents for the disturbance of contaminated, or potentially contaminated land under the Resource Management (National Environmental Standard for Assessing and Managing Contaminants in Soil to Protect Human Health) Regulations 2011;
- Resource consents for specified infrastructure works within rivers, streams and natural wetlands under the Resource Management (National Environmental Standards for Freshwater) Regulations 2020;
- At this stage, no relocation of Transpower's pylons or transmission lines is anticipated and therefore no resource consents will be required under the Resource Management (National Environmental Standards for Electricity Transmission Activities) Regulations 2009;
- Resource consents for the following activities under the Auckland Unitary Plan: Operative in part:
 - Bulk earthworks and associated discharge of sediment;
 - Removal of riparian vegetation;
 - Stormwater discharge to land or water;
 - Discharge of contaminants to land;
 - Activities (including structures and associated works) in, on, under or over the bed of rivers, streams, wetlands;
 - Water take, use and diversion;
 - Temporary construction works and minor vegetation removal in significant ecological areas; and
 - Bridge, culvert, and related stream works will be sought as part of the future consenting stage.

THE FOLLOWING CONSULTATION HAS BEEN UNDERTAKEN WITH PARTIES THAT ARE LIKELY TO BE AFFECTED:

Consultation and engagement is ongoing with various parties who are directly affected by or have an interest in the Project including Manawhenua, property owners and occupiers, Auckland Council, Waka Kotahi, Auckland Airport, network utility operators, emergency services, business and community representative groups and the wider community. Engagement activities included online meetings, phone calls, face to face meetings, workshops, presentations, hui, newsletters, and online information.

The consultation undertaken is detailed in *Section 11: Engagement* of the AEE.

EXTENDED LAPSE PERIOD PROPOSED:

Under section 184(1) of the RMA a designation lapses on the expiry of 5 years after the date on which it is included in the district plan unless it is given effect to, substantial progress or effort has been made to give effect to, or a different period is specified when incorporated into the plan. There is a need to designate the corridor from inappropriate development until funding is allocated. Therefore, pursuant to section 184(1)(c) of the RMA, a lapse period of 15 years is required for the implementation of the proposed designation.



**INFORMATION REQUIRED TO BE INCLUDED IN THIS NOTICE BY THE
AUCKLAND UNITARY PLAN OR ANY REGULATION MADE UNDER THE
RESOURCE MANAGEMENT ACT 1991:**

Auckland Transport attaches the following information required to be included in this notice by the Auckland Unitary Plan, or any regulations made under the RMA.

- Volume 2: Assessment of Effects on the Environment;
- Volume 3: General Arrangement Plans; and
- Volume 4: Supporting Technical Assessment Reports.

A handwritten signature in black ink, which appears to read 'Jane Small', is positioned above the typed name.

Signed on behalf of Auckland Transport

Jane Small

Group Manager Property & Planning pursuant to authority delegated by Auckland Transport

Dated: 09/12/2022

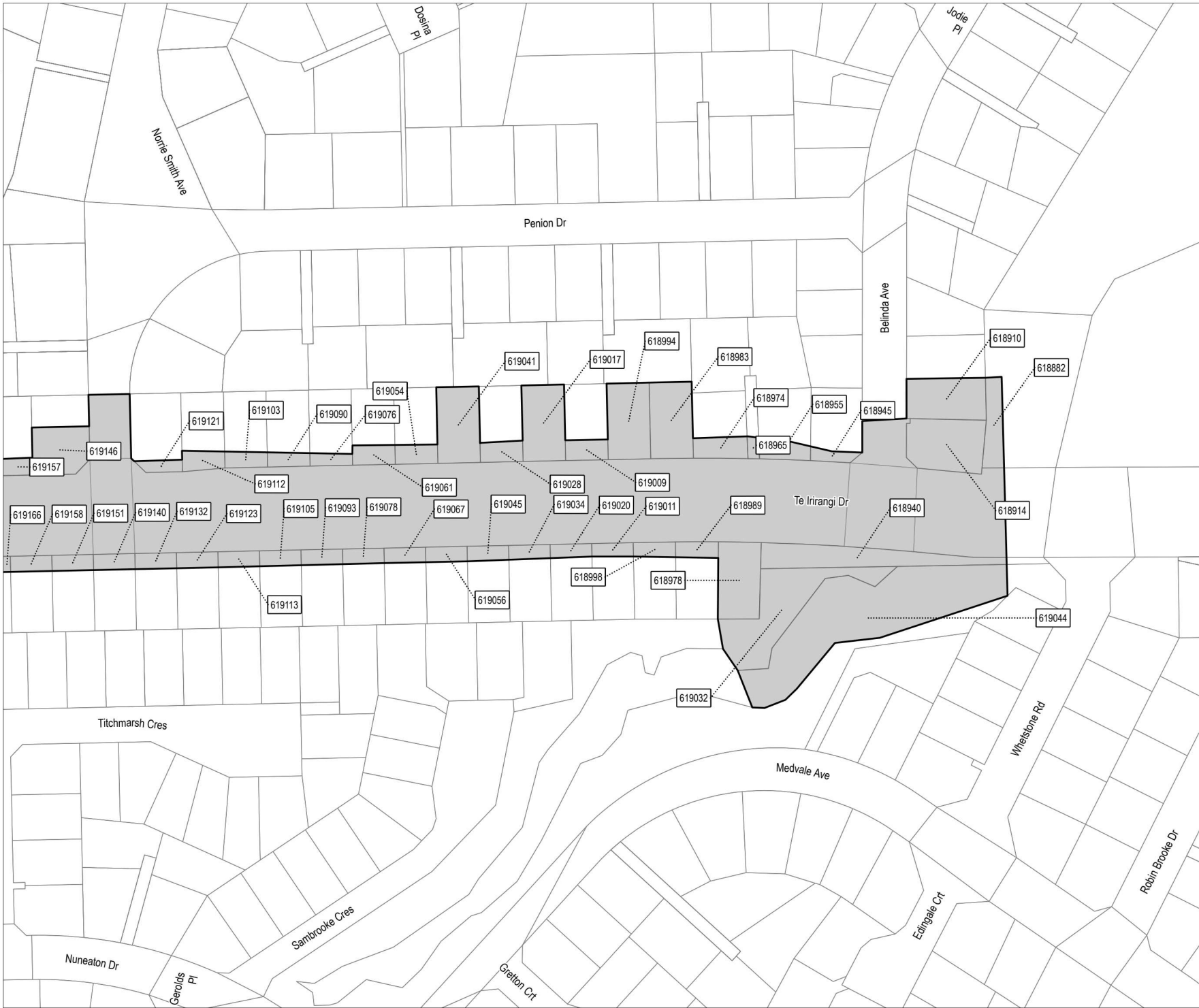
Attachment A – Designation Plans

Attachment B – Schedule of Directly Affected Properties

Attachment C – Proposed Conditions for the Designation



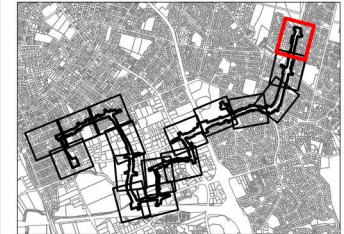
Attachment A – Designation Plans



Designation Plan

Land to be Designated
Airport to Botany Rapid Transit Upgrade

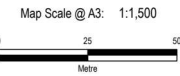
- Legend**
- Proposed Designation
 - Parcel Boundary
 - 507729 Property ID



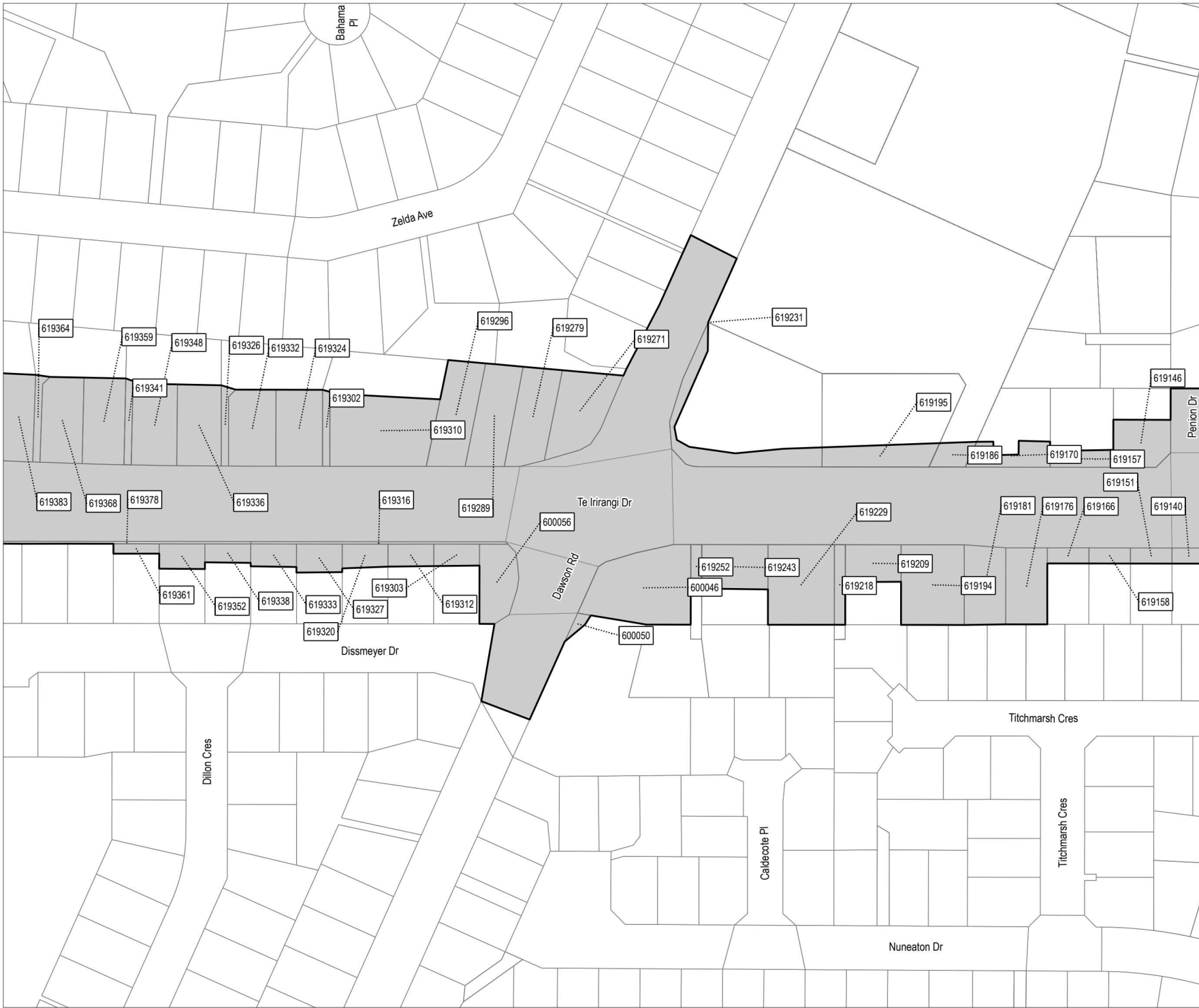
This map contains data derived in part or wholly from sources other than those party to the Supporting Growth Alliance, and therefore, no representations or warranties are made by those party to the Supporting Growth Alliance as to the accuracy or completeness of this information.

Map intended for distribution as a PDF document.
Scale may be incorrect when printed.

Contains information sourced from LINZ. Crown Copyright Reserved.



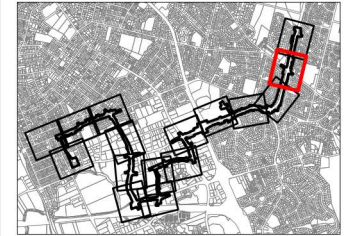
Revision	Author	Verified	Approved	Date	17
1	RRJ	R.L.	HH	29/11/2022	
Client: Auckland Transport / Waka Kotahi					Discipline: GIS
Project: Airport to Botany Rapid Transit Upgrade					Drawing No: SGA-PA-035 Sheet No : 1 of 16



Designation Plan

Land to be Designated Airport to Botany Rapid Transit Upgrade

- Legend**
- Proposed Designation
 - Parcel Boundary
 - 507729 Property ID

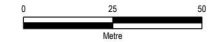


This map contains data derived in part or wholly from sources other than those party to the Supporting Growth Alliance, and therefore, no representations or warranties are made by those party to the Supporting Growth Alliance as to the accuracy or completeness of this information.

Map intended for distribution as a PDF document.
Scale may be incorrect when printed.

Contains information sourced from LINZ. Crown Copyright Reserved.

Map Scale @ A3: 1:1,500



Revision	Author	Verified	Approved	Date	H
1	RRJ	R.L.	HW	29/11/2022	
Client: Auckland Transport / Waka Kotahi					Discipline: GIS
Project: Airport to Botany Rapid Transit Upgrade					Drawing No: SGA-PA-035 Sheet No : 2 of 16

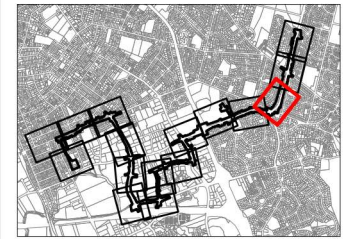


Designation Plan

Land to be Designated
Airport to Botany Rapid Transit Upgrade

Legend

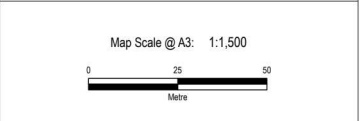
- Proposed Designation
- Parcel Boundary
- 507729 Property ID



This map contains data derived in part or wholly from sources other than those party to the Supporting Growth Alliance, and therefore, no representations or warranties are made by those party to the Supporting Growth Alliance as to the accuracy or completeness of this information.

Map intended for distribution as a PDF document.
Scale may be incorrect when printed.

Contains information sourced from LINZ. Crown Copyright Reserved.



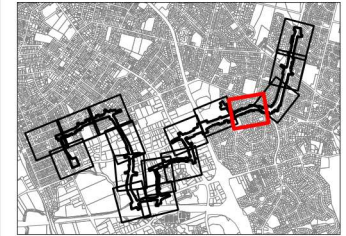
Revision	Author	Verified	Approved	Date	IT			
<table border="1" style="width: 100%; border-collapse: collapse;"> <tr> <td style="width: 50%;"> Client: Auckland Transport / Waka Kotahi </td> <td style="width: 50%;"> Discipline: GIS </td> </tr> <tr> <td> Project: Airport to Botany Rapid Transit Upgrade </td> <td> Drawing No: SGA-PA-035 Sheet No : 3 of 16 </td> </tr> </table>					Client: Auckland Transport / Waka Kotahi	Discipline: GIS	Project: Airport to Botany Rapid Transit Upgrade	Drawing No: SGA-PA-035 Sheet No : 3 of 16
Client: Auckland Transport / Waka Kotahi	Discipline: GIS							
Project: Airport to Botany Rapid Transit Upgrade	Drawing No: SGA-PA-035 Sheet No : 3 of 16							



Designation Plan

Land to be Designated
Airport to Botany Rapid Transit Upgrade

- Legend**
- Proposed Designation
 - Parcel Boundary
 - 507729 Property ID



This map contains data derived in part or wholly from sources other than those party to the Supporting Growth Alliance, and therefore, no representations or warranties are made by those party to the Supporting Growth Alliance as to the accuracy or completeness of this information.

Map intended for distribution as a PDF document.
Scale may be incorrect when printed.

Contains information sourced from LINZ. Crown Copyright Reserved.

Map Scale @ A3: 1:1,500



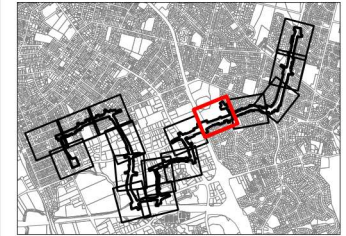
Revision	Author	Verified	Approved	Date	H
1	RRR	R/L	HH	29/11/2022	
Client: Auckland Transport / Waka Kotahi					Discipline: GIS
Project: Airport to Botany Rapid Transit Upgrade					Drawing No: SGA-PA-035 Sheet No : 4 of 16



Designation Plan

Land to be Designated Airport to Botany Rapid Transit Upgrade

- Legend**
- Proposed Designation
 - Parcel Boundary
 - Property ID

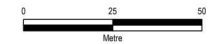


This map contains data derived in part or wholly from sources other than those party to the Supporting Growth Alliance, and therefore, no representations or warranties are made by those party to the Supporting Growth Alliance as to the accuracy or completeness of this information.

Map intended for distribution as a PDF document.
Scale may be incorrect when printed.

Contains information sourced from LINZ. Crown Copyright Reserved.

Map Scale @ A3: 1:1,500



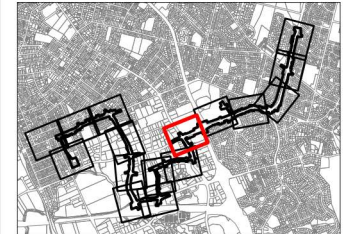
Revision	Author	Verified	Approved	Date	H
1	RRR	R/L	HH	29/11/2022	
Client: Auckland Transport / Waka Kotahi					Discipline: GIS
Project: Airport to Botany Rapid Transit Upgrade					Drawing No: SGA-PA-035 Sheet No : 5 of 16



Designation Plan

Land to be Designated Airport to Botany Rapid Transit Upgrade

- Legend**
- Proposed Designation
 - Parcel Boundary
 - 507729 Property ID

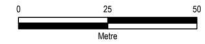


This map contains data derived in part or wholly from sources other than those party to the Supporting Growth Alliance, and therefore, no representations or warranties are made by those party to the Supporting Growth Alliance as to the accuracy or completeness of this information.

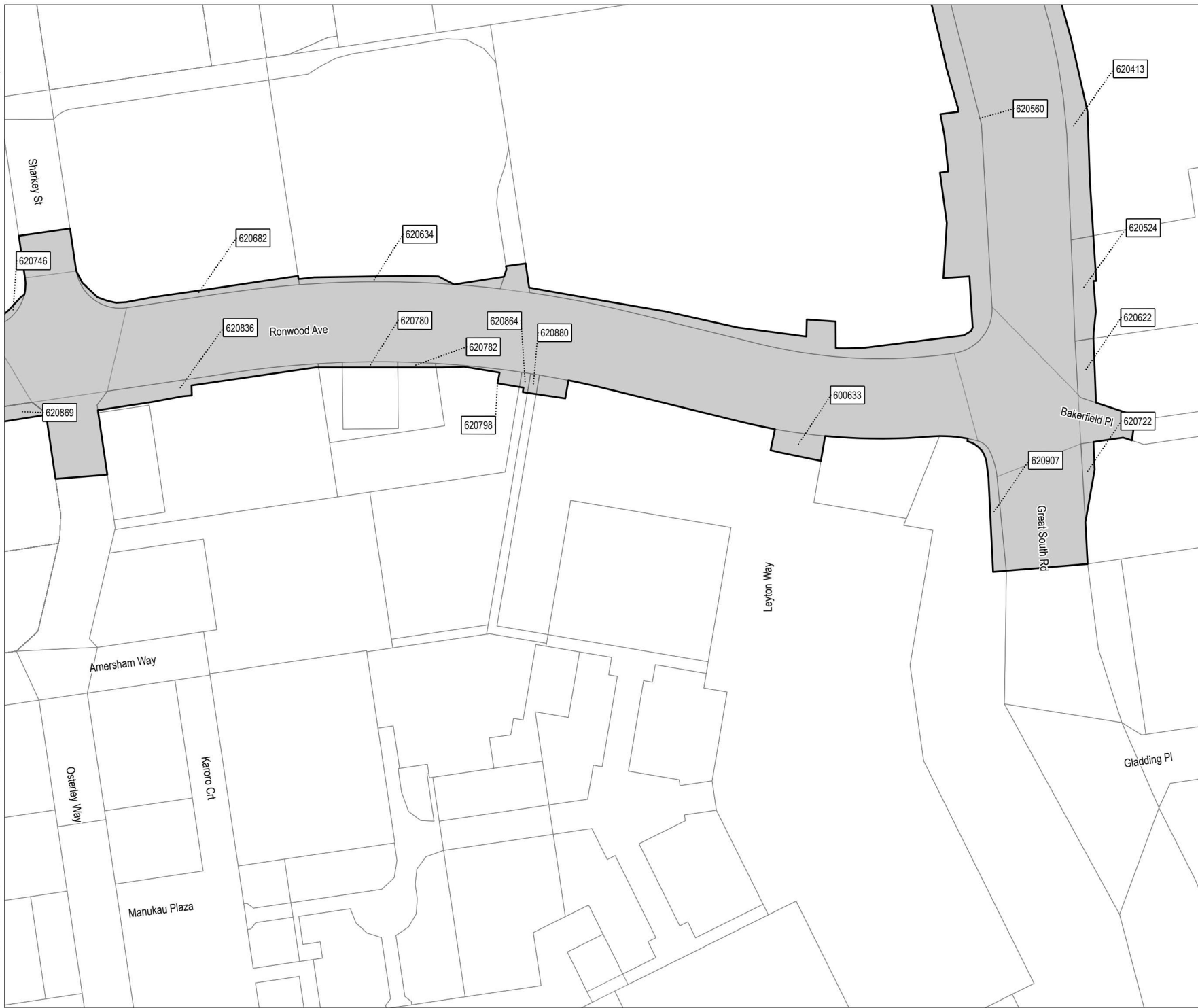
Map intended for distribution as a PDF document.
Scale may be incorrect when printed.

Contains information sourced from LINZ. Crown Copyright Reserved.

Map Scale @ A3: 1:1,500



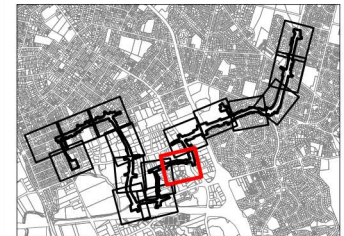
Revision	Author	Verified	Approved	Date	H
1	RRR	R.L.	HH	29/11/2022	
Client: Auckland Transport / Waka Kotahi					Discipline: GIS
Project: Airport to Botany Rapid Transit Upgrade					Drawing No: SGA-PA-035 Sheet No : 6 of 16



Designation Plan

Land to be Designated Airport to Botany Rapid Transit Upgrade

- Legend**
- Proposed Designation
 - Parcel Boundary
 - Property ID

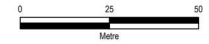


This map contains data derived in part or wholly from sources other than those party to the Supporting Growth Alliance, and therefore, no representations or warranties are made by those party to the Supporting Growth Alliance as to the accuracy or completeness of this information.

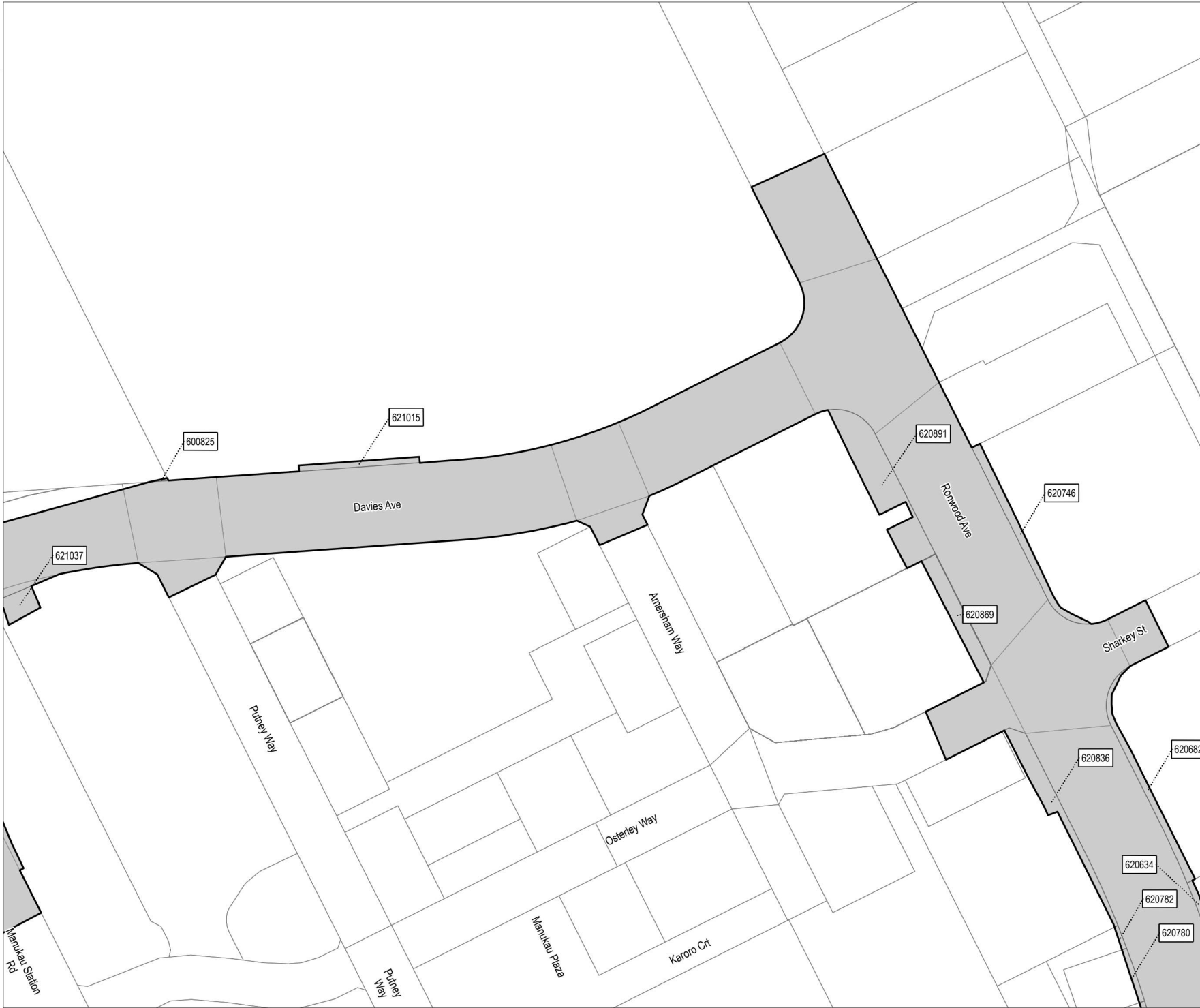
Map intended for distribution as a PDF document.
Scale may be incorrect when printed.

Contains information sourced from LINZ. Crown Copyright Reserved.

Map Scale @ A3: 1:1,500



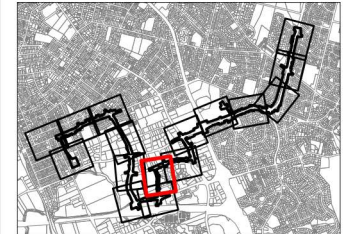
Revision	Author	Verified	Approved	Date	H
1	RRB	RIL	HH	29/11/2022	
Client: Auckland Transport / Waka Kotahi					Discipline: GIS
Project: Airport to Botany Rapid Transit Upgrade					Drawing No: SGA-PA-035 Sheet No : 7 of 16



Designation Plan

Land to be Designated Airport to Botany Rapid Transit Upgrade

- Legend**
- Proposed Designation
 - Parcel Boundary
 - 507729 Property ID



This map contains data derived in part or wholly from sources other than those party to the Supporting Growth Alliance, and therefore, no representations or warranties are made by those party to the Supporting Growth Alliance as to the accuracy or completeness of this information.

Map intended for distribution as a PDF document.
Scale may be incorrect when printed.

Contains information sourced from LINZ. Crown Copyright Reserved.

Map Scale @ A3: 1:1,500



Revision	Author	Verified	Approved	Date

H

Client: **Auckland Transport / Waka Kotahi**

Discipline: **GIS**

Project: **Airport to Botany Rapid Transit Upgrade**

Drawing No: **SGA-PA-035**
Sheet No : 8 of 16

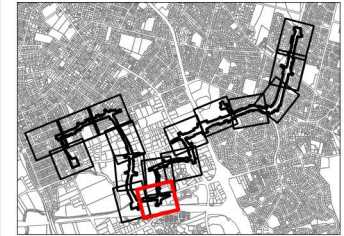




Designation Plan

Land to be Designated Airport to Botany Rapid Transit Upgrade

- Legend**
- Proposed Designation
 - Parcel Boundary
 - 507729 Property ID

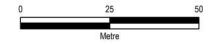


This map contains data derived in part or wholly from sources other than those party to the Supporting Growth Alliance, and therefore, no representations or warranties are made by those party to the Supporting Growth Alliance as to the accuracy or completeness of this information.

Map intended for distribution as a PDF document.
Scale may be incorrect when printed.

Contains information sourced from LINZ. Crown Copyright Reserved.

Map Scale @ A3: 1:1,500



Revision	Author	Verified	Approved	Date



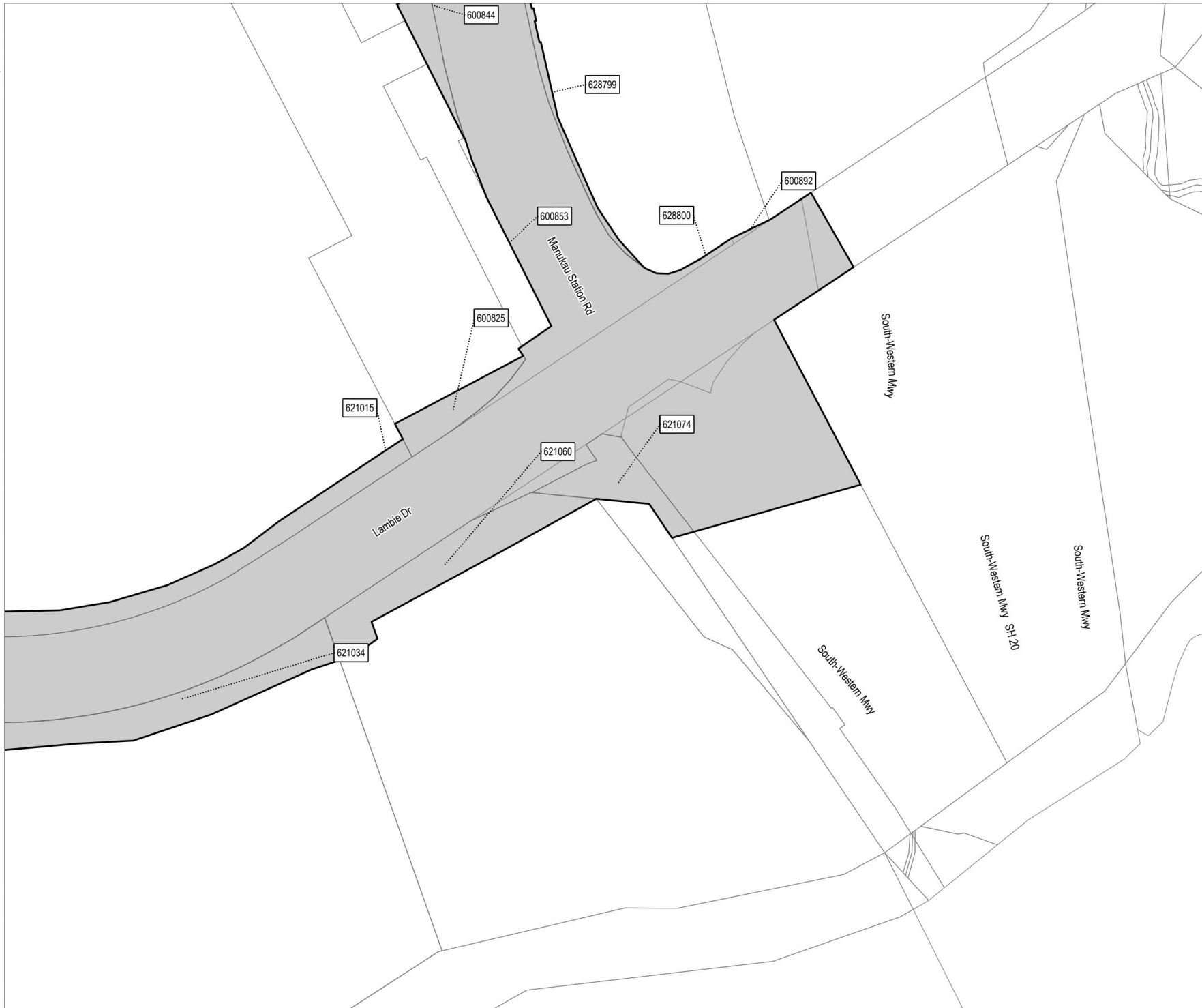
Client: **Auckland Transport / Waka Kotahi**

Discipline: **GIS**

Project: **Airport to Botany Rapid Transit Upgrade**

Drawing No: **SGA-PA-035**
Sheet No : 9 of 16

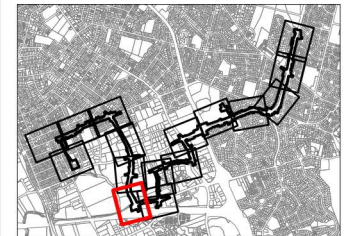




Designation Plan

Land to be Designated Airport to Botany Rapid Transit Upgrade

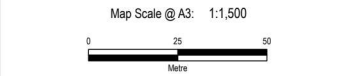
- Legend**
- Proposed Designation
 - Parcel Boundary
 - Property ID



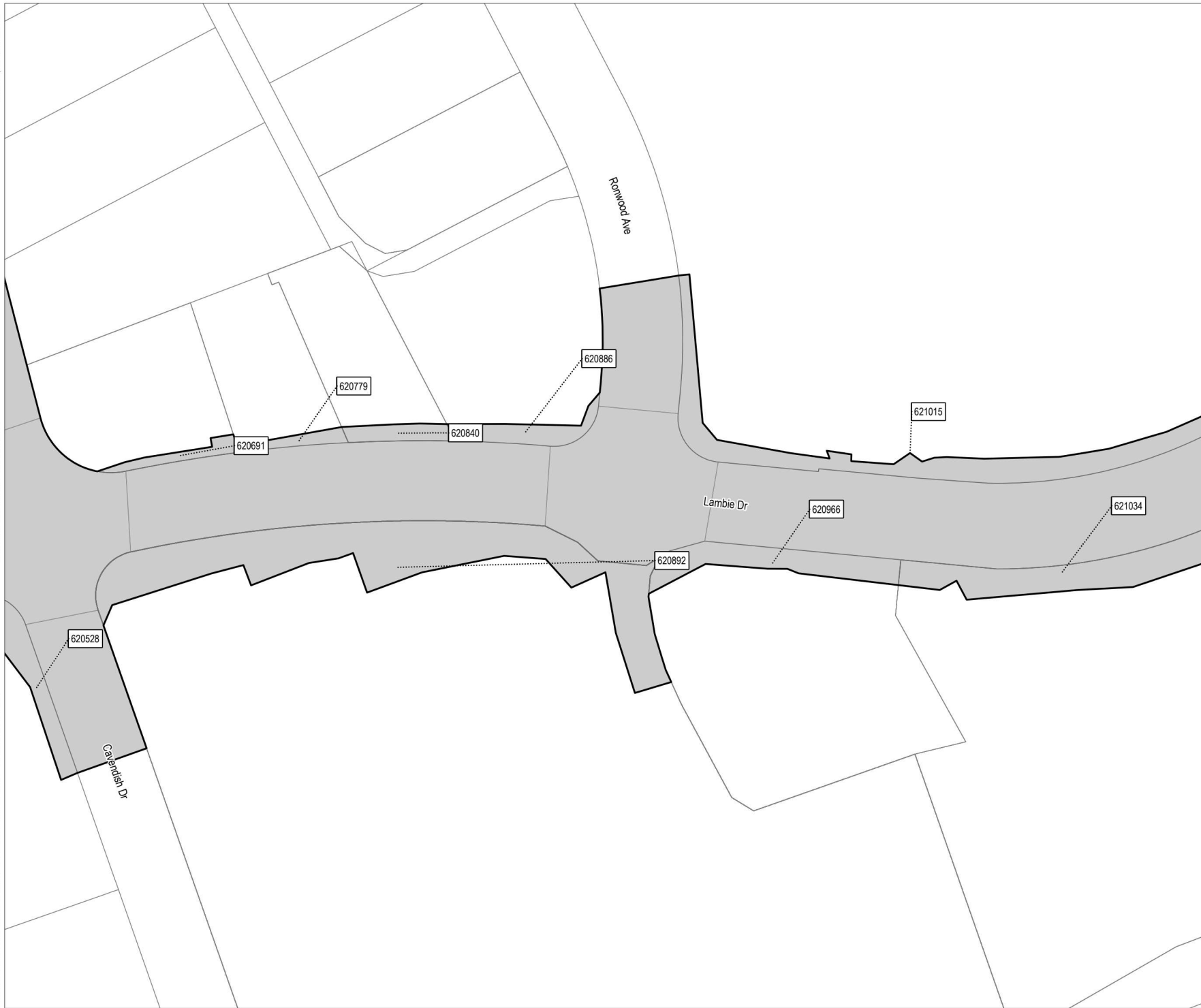
This map contains data derived in part or wholly from sources other than those party to the Supporting Growth Alliance, and therefore, no representations or warranties are made by those party to the Supporting Growth Alliance as to the accuracy or completeness of this information.

Map intended for distribution as a PDF document.
Scale may be incorrect when printed.

Contains information sourced from LINZ. Crown Copyright Reserved.



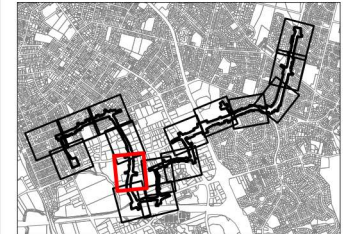
Revision	Author	Verified	Approved	Date	+
1	RRR	R.L.	HY	29/11/2022	
Client: Auckland Transport / Waka Kotahi					Discipline: GIS
Project: Airport to Botany Rapid Transit Upgrade					Drawing No: SGA-PA-035 Sheet No : 10 of 16



Designation Plan

Land to be Designated Airport to Botany Rapid Transit Upgrade

- Legend**
- Proposed Designation
 - Parcel Boundary
 - 507729 Property ID



This map contains data derived in part or wholly from sources other than those party to the Supporting Growth Alliance, and therefore, no representations or warranties are made by those party to the Supporting Growth Alliance as to the accuracy or completeness of this information.

Map intended for distribution as a PDF document.
Scale may be incorrect when printed.

Contains information sourced from LINZ. Crown Copyright Reserved.

Map Scale @ A3: 1:1,500



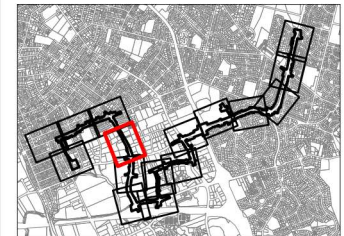
Revision	Author	Verified	Approved	Date	+
1	RR9	R/L	HY	29/11/2022	
Client: Auckland Transport / Waka Kotahi					Discipline: GIS
Project: Airport to Botany Rapid Transit Upgrade					Drawing No.: SGA-PA-035 Sheet No : 11 of 16



Designation Plan

Land to be Designated Airport to Botany Rapid Transit Upgrade

- Legend**
- Proposed Designation
 - Parcel Boundary
 - 507729 Property ID

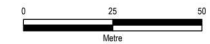


This map contains data derived in part or wholly from sources other than those party to the Supporting Growth Alliance, and therefore, no representations or warranties are made by those party to the Supporting Growth Alliance as to the accuracy or completeness of this information.

Map intended for distribution as a PDF document.
Scale may be incorrect when printed.

Contains information sourced from LINZ. Crown Copyright Reserved.

Map Scale @ A3: 1:1,500



Revision	Author	Verified	Approved	Date



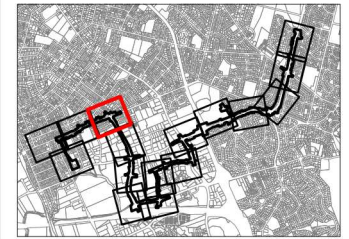
Client: Auckland Transport / Waka Kotahi					Discipline: GIS
Project: Airport to Botany Rapid Transit Upgrade					Drawing No.: SGA-PA-035 Sheet No : 12 of 16



Designation Plan

Land to be Designated
Airport to Botany Rapid Transit Upgrade

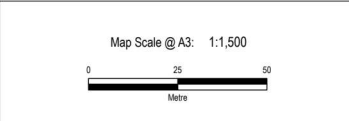
- Legend**
- Proposed Designation
 - Parcel Boundary
 - 507729 Property ID



This map contains data derived in part or wholly from sources other than those party to the Supporting Growth Alliance, and therefore, no representations or warranties are made by those party to the Supporting Growth Alliance as to the accuracy or completeness of this information.

Map intended for distribution as a PDF document.
Scale may be incorrect when printed.

Contains information sourced from LINZ. Crown Copyright Reserved.



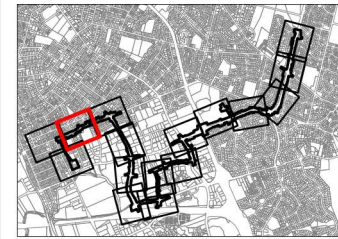
Revision	Author	Verified	Approved	Date	
1	RRJ	R.L.	HW	29/11/2022	
Client: Auckland Transport / Waka Kotahi					Discipline: GIS
Project: Airport to Botany Rapid Transit Upgrade					Drawing No: SGA-PA-035 Sheet No : 13 of 16



Designation Plan

Land to be Designated Airport to Botany Rapid Transit Upgrade

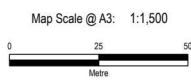
- Legend**
- Proposed Designation
 - Parcel Boundary
 - 507729 Property ID



This map contains data derived in part or wholly from sources other than those party to the Supporting Growth Alliance, and therefore, no representations or warranties are made by those party to the Supporting Growth Alliance as to the accuracy or completeness of this information.

Map intended for distribution as a PDF document.
Scale may be incorrect when printed.

Contains information sourced from LINZ. Crown Copyright Reserved.



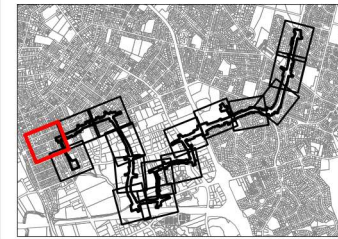
Revision	Author	Verified	Approved	Date	H											
<table style="width: 100%; border: none;"> <tr> <td style="border: none;">Client:</td> <td style="border: none;">Auckland Transport / Waka Kotahi</td> <td style="border: none;">Discipline:</td> <td style="border: none;">GIS</td> </tr> <tr> <td style="border: none;">Project:</td> <td style="border: none;">Airport to Botany Rapid Transit Upgrade</td> <td style="border: none;">Drawing No.:</td> <td style="border: none;">SGA-PA-035</td> </tr> <tr> <td style="border: none;"></td> <td style="border: none;"></td> <td style="border: none;">Sheet No.:</td> <td style="border: none;">14 of 16</td> </tr> </table>					Client:	Auckland Transport / Waka Kotahi	Discipline:	GIS	Project:	Airport to Botany Rapid Transit Upgrade	Drawing No.:	SGA-PA-035			Sheet No.:	14 of 16
Client:	Auckland Transport / Waka Kotahi	Discipline:	GIS													
Project:	Airport to Botany Rapid Transit Upgrade	Drawing No.:	SGA-PA-035													
		Sheet No.:	14 of 16													



Designation Plan

Land to be Designated
Airport to Botany Rapid Transit Upgrade

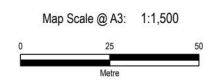
- Legend**
- Proposed Designation
 - Parcel Boundary
 - 507729 Property ID



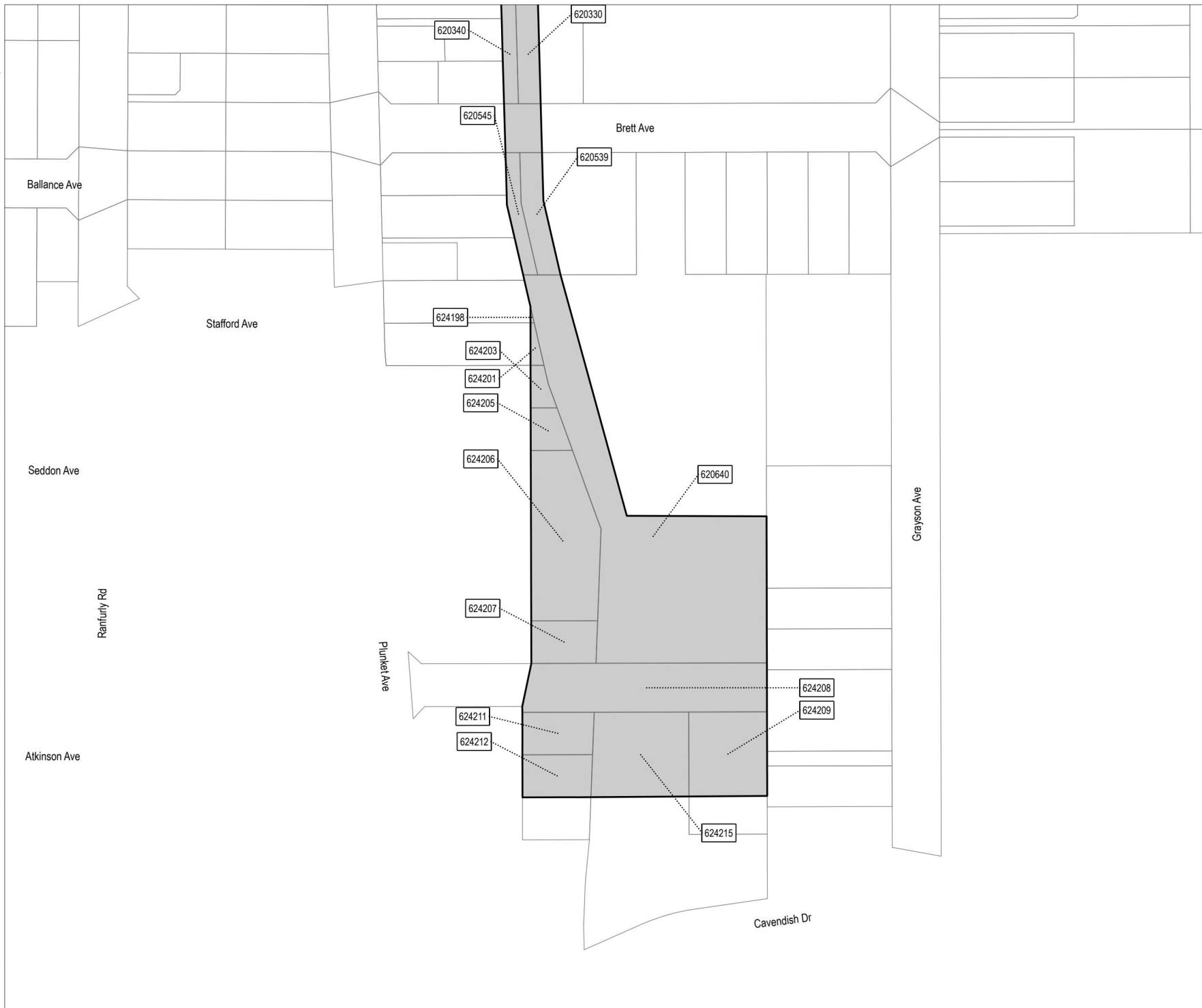
This map contains data derived in part or wholly from sources other than those party to the Supporting Growth Alliance, and therefore, no representations or warranties are made by those party to the Supporting Growth Alliance as to the accuracy or completeness of this information.

Map intended for distribution as a PDF document.
Scale may be incorrect when printed.

Contains information sourced from LINZ. Crown Copyright Reserved.



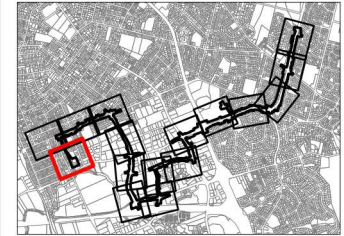
Revision	Author	Verified	Approved	Date	H
1	RRR	R.L.	HH	29/11/2022	
Client: Auckland Transport / Waka Kotahi					Discipline: GIS
Project: Airport to Botany Rapid Transit Upgrade					Drawing No: SGA-PA-035 Sheet No : 15 of 16



Designation Plan

Land to be Designated Airport to Botany Rapid Transit Upgrade

- Legend**
- Proposed Designation
 - Parcel Boundary
 - 507729 Property ID

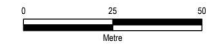


This map contains data derived in part or wholly from sources other than those party to the Supporting Growth Alliance, and therefore, no representations or warranties are made by those party to the Supporting Growth Alliance as to the accuracy or completeness of this information.

Map intended for distribution as a PDF document.
Scale may be incorrect when printed.

Contains information sourced from LINZ. Crown Copyright Reserved.

Map Scale @ A3: 1:1,500



Revision	Author	Verified	Approved	Date



Client: Auckland Transport / Waka Kotahi	Discipline: GIS
Project: Airport to Botany Rapid Transit Upgrade	Drawing No: SGA-PA-035 Sheet No : 16 of 16



Attachment B – Schedule of Directly Affected Properties

Property ID	Address	Title Number	Legal Description	Approx. land to be designated (m2)	Sheet No
600859	Wiri Station Road	747993	Section 8 SO 434026	5	9
619333	11 Dissmeyer Drive	NA40A/1137	Lot 83 DP 83836	177	2
619405	142 Te Irirangi Drive	NA60A/1181	Lot 20 DP 108028	611	3
612783	108 Te Irirangi Drive	NA60A/1197	Lot 37 DP 108030	611	3
619535	114 Te Irirangi Drive	NA60A/1195	Lot 34 DP 108029	76	3
610749	61R Hollyford Drive	NA54D/1217	Lot 204 DP 100138	58	3
619158	165 Te Irirangi Drive	NA103A/364	Lot 244 DP 169028	111	1
620179	144 Puhinui Road	NA2A/930	Part Lot 18 DP 48002	14	14
619735	67 Puhinui Road	NA20C/847	Lot 9 DP 17496	815	13
620127	9 Lambie Drive	NA117D/212	Lot 1 DP 188207	118	13
620545	50R Plunket Avenue	NA1991/91	Lot 48 DP 48002	300	16
620118	122A Puhinui Road	555806	Lot 2 DP 443896	101	14
620131	124C Puhinui Road	631656	Lot 3 DP 469331	75	14
620144	128A Puhinui Road	700884	Lot 2 DP 488545	56	14
619891	88 Puhinui Road	614070	Lot 2 DP 463655	20	13
619854	84 Puhinui Road	NA1098/232	Lot 17 DP 41167	111	13
618994	218 Te Irirangi Drive	NA103A/372	Lot 233 DP 169029	550	1
619020	191 Te Irirangi Drive	NA103A/399	Lot 257 DP 169030	95	1
618978	199 Te Irirangi Drive	NA103A/381	Lot 261 DP 169029	552	1
612596	51 Te Irirangi Drive	NA56C/420	Lot 7 DP 102477	106	5
612748	73 Te Irirangi Drive	NA32D/1113	Lot 382 DP 76626	166	4



Property ID	Address	Title Number	Legal Description	Approx. land to be designated (m2)	Sheet No
612247	61 Te Irirangi Drive	NA56C/415	Lot 2 DP 102477	602	5
600050	152 Dawson Road	NA87C/20	Lot 1 DP 146675	43	2
600224	72 Hollyford Drive	NA54C/734	Lot 234 DP 100138	724	3
600221	59 Hollyford Drive	NA54C/722	Lot 236 DP 100137	1	3
610480	89 Charntay Avenue	NA66B/66	Lot 138 DP 116419	802	3
620682	5 Ronwood Avenue	NA102A/249	Lot 1 DP 169478	245	7
620780	<Null>	NA32A/356	Lot 13 DP 75412	53	7
620891	2 Davies Avenue	49758	Lot 2 DP 312646	823	8
620634	1 Ronwood Avenue	NA27B/7	Part Lot 57 DP 70583	199	7
620886	21 Ronwood Avenue	NA27B/1	Part Lot 51 DP 70583	474	11
600892	Wiri Station Road	747993	Section 9 SO 434026	3	10
621060	61 Lambie Drive	NA122C/918	Part Lot 2 DP 193175	1762	10
619303	3 Dissmeyer Drive	NA40A/1141	Lot 87 DP 83836	169	2
619312	5 Dissmeyer Drive	NA40A/1140	Lot 86 DP 83836	174	2
619279	178 Te Irirangi Drive	79671	Part Lot 2 DP 108027	643	2
619327	9 Dissmeyer Drive	NA40A/1138	Lot 84 DP 83836	220	2
620237	154 Puhinui Road	NA114C/666	Lot 2 DP 184783	432	15
624198	68R Plunket Avenue	NA26C/646	Lot 6 DP 64516	6	16
620528	67 Cavendish Drive	NA24A/1477	Lot 25 DP 66827	2305	11
620011	113A Puhinui Road	NA120C/21	Lot 2 DP 190565	5	14
619842	82 Puhinui Road	NA40C/613	Lot 2 DP 70950	26	13



Property ID	Address	Title Number	Legal Description	Approx. land to be designated (m2)	Sheet No
619987	109A Puhinui Road	NA120C/780	Lot 1 DP 190936	22	14
619985	105 Puhinui Road	NA423/271	Lot 123 DP 18610	551	14
619812	75A Puhinui Road	605062	Lot 1 DP 460871	503	13
619457	126 Te Irirangi Drive	NA60A/1189	Lot 28 DP 108029	615	3
619437	130 Te Irirangi Drive	NA65B/715	Lot 1 DP 114882	1232	3
619467	122 Te Irirangi Drive	NA60A/1191	Lot 30 DP 108029	109	3
610410	105 Te Irirangi Drive	NA66B/59	Lot 57 DP 116419	199	4
612174	106 Te Irirangi Drive	NA60A/1198	Lot 38 DP 108030	607	3
610803	74 Charntay Avenue	NA66B/60	Lot 58 DP 116419	27	4
612890	131 Boundary Road	471003	Lot 1 DP 418494	635	3
612255	49 Te Irirangi Drive	NA56C/421	Lot 8 DP 102477	122	5
612270	59 Te Irirangi Drive	NA56C/416	Lot 3 DP 102477	602	5
620416	635 Great South Road	NA53D/1305	Lot 3 DP 99170	551	6
620722	1 Bakerfield Place	NA54B/728	Lot 1 DP 99520	113	7
620413	656 Great South Road	NA101D/252	Lot 1 DP 167802	1073	6
613657	85 Te Irirangi Drive	NA61C/647	Lot 49 DP 109465	203	4
612761	89 Te Irirangi Drive	NA61C/649	Lot 51 DP 109465	68	4
619646	76 Te Irirangi Drive	NA66B/46	Lot 22 DP 116419	815	4
612147	2 Leila Place	NA61C/650	Lot 52 DP 109465	62	4
612784	87 Te Irirangi Drive	NA61C/648	Lot 50 DP 109465	112	4
619747	46 Te Irirangi Drive	NA32D/1124	Lot 414 DP 76627	353	4



Property ID	Address	Title Number	Legal Description	Approx. land to be designated (m2)	Sheet No
619676	72 Te Irirangi Drive	NA61C/646	Lot 37 DP 109465	602	4
610444	95 Te Irirangi Drive	NA66B/56	Lot 54 DP 116419	39	4
619729	50 Te Irirangi Drive	NA32D/112 2	Lot 412 DP 76627	625	4
612179	97 Te Irirangi Drive	NA66B/57	Lot 55 DP 116419	476	4
612786	2 Shalimar Place	NA118D/68 2	Lot 1 DP 189003	58	4
619689	64 Te Irirangi Drive	NA61C/642	Lot 33 DP 109465	53	4
619738	48 Te Irirangi Drive	NA32D/112 3	Lot 413 DP 76627	625	4
619766	1 Sandrine Avenue	NA32D/112 6	Lot 416 DP 76627	170	4
612609	47 Te Irirangi Drive	NA56C/422	Lot 9 DP 102478	78	5
610450	77 Te Irirangi Drive	NA32D/111 5	Lot 384 DP 76626	179	4
620221	15A Lambie Drive	NA134B/25 2	Lot 1 DP 206051	107	12
620214	148 Puhinui Road	NA117B/25 5	Lot 1 DP 187081	370	14
620340	50R Plunket Avenue	NA1991/91	Lot 49 DP 48002	1003	15
620148	132 Puhinui Road	NA13A/871	Lot 1 DP 52474	936	14
620092	120 Puhinui Road	NA1121/14 7	Lot 2 DP 41167	243	14
619779	71 Puhinui Road	NA39C/988	Lot 1 DP 83224	1052	13
628709	4A Plunket Avenue	919621	Lot 2 DP 543691	426	15
619862	85 Puhinui Road	255793	Lot 1 DP 362704	477	13
620182	142 Puhinui Road	321923	Lot 1 DP 380384	380	14
620117	128 Puhinui Road	700883	Lot 1 DP 488545	403	14
612814	110 Te Irirangi Drive	NA65B/712	Lot 1 DP 114879	1278	3



Property ID	Address	Title Number	Legal Description	Approx. land to be designated (m2)	Sheet No
619424	136 Te Irirangi Drive	NA60A/1184	Lot 23 DP 108029	85	3
619368	152 Te Irirangi Drive	NA60A/1176	Lot 15 DP 108028	603	2
610729	104C Boundary Road	NA60C/2	Lot 42 DP 108030	336	3
612831	100 Te Irirangi Drive	NA65B/714	Lot 1 DP 114881	945	3
619512	116 Te Irirangi Drive	NA60A/1194	Lot 33 DP 108029	76	3
619352	15 Dissmeyer Drive	NA40A/1135	Lot 81 DP 83836	195	2
619444	128 Te Irirangi Drive	NA60A/1188	Lot 27 DP 108029	108	3
619332	164 Te Irirangi Drive	NA60A/1170	Lot 9 DP 108027	611	2
619326	162 Te Irirangi Drive	NA60A/1171	Lot 10 DP 108027	105	2
619324	166 Te Irirangi Drive	NA60A/1169	Lot 8 DP 108027	606	2
619296	174 Te Irirangi Drive	NA67B/187	Lot 4 DP 108027	684	2
619394	146 Te Irirangi Drive	NA60A/1179	Lot 18 DP 108028	602	3
619425	134 Te Irirangi Drive	NA60A/1185	Lot 24 DP 108029	602	3
619656	66 Othello Drive	NA66B/54	Lot 30 DP 116419	752	3
620303	621 Great South Road	NA81B/354	Lot 1 DP 137163	400	6
620263	652 Great South Road	581450	Lot 1 DP 453176	1750	6
619725	152 Carruth Road	NA1029/262	Lot 11 DP 17496	90	13
619103	200 Te Irirangi Drive	NA103A/383	Lot 224 DP 169030	114	1
620560	639 Great South Road	NA25A/65	Lot 27 DP 68770	2823	6
619093	179 Te Irirangi Drive	NA103A/393	Lot 251 DP 169030	108	1
618989	197 Te Irirangi Drive	NA103A/380	Lot 260 DP 169029	115	1



Property ID	Address	Title Number	Legal Description	Approx. land to be designated (m2)	Sheet No
619840	80 Puhinui Road	NA1526/22	Part Lot 2 DP 44416	915	13
628717	4 Plunket Avenue	919620	Lot 1 DP 543691	33	15
620251	2 Plunket Avenue	NA114C/665	Lot 1 DP 184783	392	15
600872	52 Manukau Station Road	582668	Section 7 SO 435724	2076	9
600853	57R Manukau Station Road	961609	Section 9 SO 434028	17	9
610451	79 Te Irirangi Drive	NA32D/1116	Lot 385 DP 76626	111	4
619756	44 Te Irirangi Drive	NA32D/1125	Lot 415 DP 76627	626	4
620001	107 Puhinui Road	NA477/225	Lot 122 DP 18610	1012	14
620339	26 Lambie Drive	NA95C/36	Lot 2 DP 121434	62	12
620246	15 Lambie Drive	NA134B/253	Lot 2 DP 206051	26	12
621037	12 Putney Way	900390	Lot 2 DP 520587	161	8
619011	193 Te Irirangi Drive	NA103A/400	Lot 258 DP 169030	95	1
613231	33 Manukau Station Road	900389	Lot 1 DP 520587	22	9
600844	57R Manukau Station Road	961609	Section 8 SO 434028	2	9
628799	58 Manukau Station Road	937572	Lot 1 DP 548179	339	9
620181	138 Puhinui Road	NA999/91	Lot 400 DP 21176	853	14
624207	68R Plunket Avenue	NA21C/802	Lot 2 DP 64516	473	16
620192	140 Puhinui Road	NA1052/76	Lot 399 DP 21176	853	14
619859	88A Puhinui Road	614069	Lot 1 DP 463655	77	13
620083	122 Puhinui Road	555805	Lot 1 DP 443896	436	14
620139	130 Puhinui Road	NA7C/156	Lot 2 DP 52474	767	14



Property ID	Address	Title Number	Legal Description	Approx. land to be designated (m2)	Sheet No
619905	95 Puhinui Road	NA456/34	Lot 128 DP 18610	1012	14
619679	54 Te Irirangi Drive	NA32D/1120	Lot 410 DP 76627	55	4
619711	60 Te Irirangi Drive	NA32D/1118	Lot 408 DP 76627	638	4
620880	<Null>	NA25B/655	Lot 1 DP 69242	30	7
621015	15R Davies Avenue	667236	Lot 1 DP 479131	3091	8
620864	655 Great South Road	NA25B/668	Lot 14 DP 69242	27	7
628800	57R Manukau Station Road	961609	Section 2 SO 547928	12	9
620023	109 Puhinui Road	NA120C/781	Lot 2 DP 190936	120	14
620966	33 Lambie Drive	NA116B/507	Lot 4 DP 186737	1021	11
620049	113 Puhinui Road	NA120C/20	Lot 1 DP 190565	19	14
619740	154 Carruth Road	NA1871/24	Part Lot 10 DP 17496	833	13
620093	124A Puhinui Road	631654	Lot 1 DP 469331	388	14
620124	126 Puhinui Road	NA990/39	Lot 407 DP 21176	546	14
619852	86 Puhinui Road	913447	Lot 1 DP 542437	83	13
619833	85A Puhinui Road	255794	Lot 2 DP 362704	87	13
619831	77 Puhinui Road	860922	Lot 1 DP 530106	297	13
612820	80 Te Irirangi Drive	NA66B/53	Lot 29 DP 116419	390	3
610870	<Null>	NA29D/312	Lot 46 DP 108030	2186	3
619044	51R Medvale Avenue	NA131C/14	Lot 402 DP 202674	2482	1
620798	655 Great South Road	NA32A/358	Lot 27 DP 75412	84	7
620782	<Null>	NA32A/359	Lot 29 DP 75412	51	7



Property ID	Address	Title Number	Legal Description	Approx. land to be designated (m2)	Sheet No
619909	1 Ihaka Place	NA23A/853	Lot 115 DP 67479	134	13
620364	19 Lambie Drive	NA139B/973	Lot 1 DP 211434	685	12
619045	187 Te Irirangi Drive	NA103A/397	Lot 255 DP 169030	105	1
618983	220 Te Irirangi Drive	NA103A/373	Lot 234 DP 169029	551	1
612754	83 Te Irirangi Drive	NA118D/683	Lot 2 DP 189003	147	4
619359	154 Te Irirangi Drive	NA60A/1175	Lot 14 DP 108028	611	2
619519	118 Te Irirangi Drive	NA60A/1193	Lot 32 DP 108029	609	3
619675	68 Te Irirangi Drive	NA61C/644	Lot 35 DP 109465	321	4
619338	13 Dissmeyer Drive	NA40A/1136	Lot 82 DP 83836	145	2
619713	52 Te Irirangi Drive	NA32D/1121	Lot 411 DP 76627	55	4
619348	158 Te Irirangi Drive	NA60A/1173	Lot 12 DP 108028	617	2
612610	63 Te Irirangi Drive	NA56C/414	Lot 1 DP 102477	143	5
619364	150 Te Irirangi Drive	NA60A/1177	Lot 16 DP 108028	113	2
610727	104B Boundary Road	NA60C/3	Lot 43 DP 108030	641	3
619709	62 Te Irirangi Drive	NA61C/641	Lot 32 DP 109465	601	4
610788	55 Te Irirangi Drive	NA56C/418	Lot 5 DP 102477	602	5
619780	2 Sandrine Avenue	NA32D/1152	Lot 486 DP 76627	653	4
619614	<Null>	153189	Part Lot 490 DP 76628	17391	5
619438	<Null>	NA29D/312	Lot 48 DP 108029	70	3
611322	<Null>	NA29D/312	Lot 45 DP 108030	341	3
620836	655 Great South Road	NA68D/569	Lot 52 DP 119695	396	7



Property ID	Address	Title Number	Legal Description	Approx. land to be designated (m2)	Sheet No
620345	627 Great South Road	NA81B/355	Lot 2 DP 137163	329	6
612762	69 Te Irirangi Drive	NA32D/111 1	Lot 380 DP 76626	640	4
612763	71 Te Irirangi Drive	NA32D/111 2	Lot 381 DP 76626	640	4
620317	654 Great South Road	581452	Lot 3 DP 453176	345	6
600633	<Null>	NA44A/313	Lot 15 DP 86286	297	7
620524	676 Great South Road	NA101D/25 3	Lot 2 DP 167802	377	7
612245	53 Te Irirangi Drive	NA56C/419	Lot 6 DP 102477	148	5
620622	676 Great South Road	NA52A/984	Lot 1 DP 96233	184	7
620907	655 Great South Road	NA32A/363	Lot 53 DP 75412	229	7
620779	58 Cavendish Drive	NA68A/529	Lot 1 DP 118379	200	11
620060	12 Lambie Drive	NA23A/860	Lot 37 DP 67480	147	12
619721	56 Te Irirangi Drive	NA32D/111 9	Lot 409 DP 76627	628	4
619659	74 Te Irirangi Drive	NA66B/47	Lot 23 DP 116419	630	4
624203	68R Plunket Avenue	NA675/158	Lot 1 DP 72800	140	16
620213	144 Puhinui Road	NA2A/930	Lot 397 DP 21176	842	14
624201	68R Plunket Avenue	NA21A/114 8	Lot 4 DP 64516	63	16
619476	124 Te Irirangi Drive	NA60A/119 0	Lot 29 DP 108029	615	3
619383	148 Te Irirangi Drive	NA60A/117 8	Lot 17 DP 108028	607	2
619289	176 Te Irirangi Drive	NA67B/188	Lot 3 DP 108027	665	2
619316	<Null>	NA29D/312	Part Lot 50 DP 108027	106	2
619361	17 Dissmeyer Drive	NA40A/113 4	Lot 80 DP 83836	77	2



Property ID	Address	Title Number	Legal Description	Approx. land to be designated (m2)	Sheet No
618998	195 Te Irirangi Drive	NA103A/401	Lot 259 DP 169030	105	1
619076	204 Te Irirangi Drive	NA103A/385	Lot 226 DP 169030	89	1
619067	183 Te Irirangi Drive	NA103A/395	Lot 253 DP 169030	106	1
619017	214 Te Irirangi Drive	NA103A/390	Lot 231 DP 169030	550	1
619054	208 Te Irirangi Drive	NA103A/387	Lot 228 DP 169030	139	1
619113	175 Te Irirangi Drive	NA103A/369	Lot 249 DP 169028	110	1
618945	2 Belinda Avenue	NA103A/378	Lot 239 DP 169029	90	1
619166	163 Te Irirangi Drive	NA103A/363	Lot 243 DP 169028	111	1
619041	210 Te Irirangi Drive	NA103A/388	Lot 229 DP 169030	550	1
619176	161 Te Irirangi Drive	NA103A/362	Lot 242 DP 169028	540	2
620746	7 Ronwood Avenue	NA124C/522	Lot 1 DP 196444	278	7
624212	50R Plunket Avenue	NA33C/1027	Lot 2 DP 77241	500	16
621074	<Null>	758137	Section 24 SO 453967	914	10
600825	25 Davies Avenue	856720	Section 1 SO 515234	1062	8
619078	181 Te Irirangi Drive	NA103A/394	Lot 252 DP 169030	106	1
619151	167 Te Irirangi Drive	NA103A/365	Lot 245 DP 169028	111	1
619140	169 Te Irirangi Drive	NA103A/366	Lot 246 DP 169028	111	1
619123	173 Te Irirangi Drive	NA103A/368	Lot 248 DP 169028	110	1
619654	70 Te Irirangi Drive	NA61C/645	Lot 36 DP 109465	59	4
619687	66 Te Irirangi Drive	NA61C/643	Lot 34 DP 109465	293	4
619415	140 Te Irirangi Drive	NA60A/1182	Lot 21 DP 108028	614	3



Property ID	Address	Title Number	Legal Description	Approx. land to be designated (m2)	Sheet No
619336	160 Te Irirangi Drive	NA60A/1172	Lot 11 DP 108028	608	2
619501	120 Te Irirangi Drive	NA60A/1192	Lot 31 DP 108029	615	3
612894	<Null>	NA29D/312	Lot 47 DP 108029	639	3
619378	<Null>	NA29D/312	Lot 49 DP 108028	153	2
619028	212 Te Irirangi Drive	NA103A/389	Lot 230 DP 169030	147	1
619112	198 Te Irirangi Drive	NA103A/360	Lot 223 DP 169028	136	1
612591	57 Te Irirangi Drive	NA56C/417	Lot 4 DP 102477	602	5
612598	68 Diorella Drive	NA32D/1102	Lot 75 DP 76626	155	5
613659	75 Te Irirangi Drive	NA32D/1114	Lot 383 DP 76626	173	4
619950	640 Great South Road	NA64D/692	Part Lot 1 DP 78609	2374	6
619320	7 Dissmeyer Drive	NA40A/1139	Lot 85 DP 83836	183	2
619271	180 Te Irirangi Drive	NA60A/1162	Part Lot 1 DP 108027	724	2
600056	1 Dissmeyer Drive	NA38C/580	Part Lot 1 DP 81855	465	2
618910	3 Belinda Avenue	NA87D/754	Lot 163 DP 147596	553	1
618914	1 Belinda Avenue	NA103A/379	Lot 240 DP 169029	664	1
619121	1 Penion Drive	NA72C/892	Lot 43 DP 124504	86	1
618955	228 Te Irirangi Drive	NA103A/377	Lot 238 DP 169029	160	1
619132	171 Te Irirangi Drive	NA103A/367	Lot 247 DP 169028	111	1
619061	206 Te Irirangi Drive	NA103A/386	Lot 227 DP 169030	143	1
619090	202 Te Irirangi Drive	NA103A/384	Lot 225 DP 169030	101	1
619009	216 Te Irirangi Drive	NA103A/391	Lot 232 DP 169030	147	1



Property ID	Address	Title Number	Legal Description	Approx. land to be designated (m2)	Sheet No
619105	177 Te Irirangi Drive	NA103A/39 2	Lot 250 DP 169030	109	1
619032	51R Medvale Avenue	NA131C/17	Lot 406 DP 202674	1050	1
618940	51R Medvale Avenue	NA139A/40 3	Lot 302 DP 210843	698	1
618974	222 Te Irirangi Drive	NA103A/37 4	Lot 235 DP 169029	194	1
619807	77A Puhinui Road	860923	Lot 2 DP 530106	46	13
620284	6 Plunket Avenue	621296	Lot 2 DP 465836	442	15
600830	25 Davies Avenue	856720	Section 1 SO 450991	15	9
612829	93 Te Irirangi Drive	NA61C/651	Lot 53 DP 109465	110	4
610460	82 Te Irirangi Drive	NA66B/52	Lot 28 DP 116419	1203	3
619388	144 Te Irirangi Drive	NA60A/118 0	Lot 19 DP 108028	113	3
619181	159 Te Irirangi Drive	NA103A/36 1	Lot 241 DP 169028	552	2
619749	69 Puhinui Road	NA1848/83	Part Lot 10 DP 17496	857	13
618882	234A Te Irirangi Drive	NA138A/10 6	Section 4 SO 70430	276	1
619034	189 Te Irirangi Drive	NA103A/39 8	Lot 256 DP 169030	100	1
619783	75 Puhinui Road	605063	Lot 2 DP 460871	67	13
619056	185 Te Irirangi Drive	NA103A/39 6	Lot 254 DP 169030	107	1
620123	13 Lambie Drive	NA118B/62 7	Lot 1 DP 190361	198	12
619903	5 Lambie Drive	NA42B/920	Lot 1 DP 70950	176	13
619918	93A Puhinui Road	712548	Lot 1 DP 491541	298	14
620260	5 Te Irirangi Drive	581451	Lot 2 DP 453176	3931	6
624205	<Null>	<Null>	Lot 2 DP 58625	246	16



Property ID	Address	Title Number	Legal Description	Approx. land to be designated (m2)	Sheet No
620640	<Null>	<Null>	Lot 320 DP 18037	5724	16
624208	<Null>	<Null>	Lot 4 DP 57714	1993	16
624215	<Null>	<Null>	Part Lot 350 DP 18037	1379	16
612605	<Null>	<Null>	Lot 25 DP 102478	1365	5
624211	<Null>	<Null>	Lot 2 DP 57714	510	16
620330	<Null>	<Null>	Lot 46 DP 48002	1281	15
620539	<Null>	<Null>	Lot 45 DP 48002	468	16
624206	<Null>	<Null>	Lot 3 DP 72800	1802	16
619804	101W Fitzroy Street	<Null>	Lot 140 DP 18610	85	13
624209	<Null>	<Null>	Lot 9 DP 50118	1116	16
620175	1/136 Puhinui Road	NA66A/613	Lot 1 DP 116225	545	14
620175	1 Grayson Avenue	NA72C/643	Lot 1 DP 116225	545	14
619410	1/138 Te Irirangi Drive	NA68A/391	Lot 22 DP 108028	77	3
619410	2/138 Te Irirangi Drive	NA68A/392	Lot 22 DP 108028	77	3
619231	136 Dawson Road	NA88D/915	Part Lot 3 DP 149321	608	2
619231	<Null>	615907	Part Lot 3 DP 149321	608	2
612117	2/129 Boundary Road	NA54C/736	Lot 288 DP 100138	270	3
612117	90 Te Irirangi Drive	NA78C/542	Lot 288 DP 100138	270	3
612815	1/104 Te Irirangi Drive	NA68A/393	Lot 39 DP 108030	93	3
612815	2/104 Te Irirangi Drive	NA68A/394	Lot 39 DP 108030	93	3
619667	2/58 Te Irirangi Drive	377268	Lot 407 DP 76627	131	4



Property ID	Address	Title Number	Legal Description	Approx. land to be designated (m2)	Sheet No
619667	1/58 Te Irirangi Drive	NA75A/682	Lot 407 DP 76627	131	4
620159	<Null>	NA1019/234	Lot 403 DP 21176	840	14
620159	134 Puhinui Road	NA1543/64	Lot 403 DP 21176	840	14
612839	1/127 Boundary Road	NA72C/439	Lot 287 DP 100138	403	3
612839	88 Te Irirangi Drive	NA72C/440	Lot 287 DP 100138	403	3
619844	86A Puhinui Road	913448	Lot 3 DP 542437	21	13
619844	86 Puhinui Road	913447	Lot 3 DP 542437	21	13
619793	2/73 Puhinui Road	NA93B/930	Lot 139 DP 18610	719	13
619793	<Null>	NA97B/206	Lot 139 DP 18610	719	13
619876	87 Puhinui Road	NA139A/467	Lot 1 DP 210867	453	13
619876	<Null>	592041	Lot 1 DP 210867	453	13
620248	1/152 Puhinui Road	NA88D/285	Lot 376 DP 21176	976	15
620248	2/152 Puhinui Road	NA88D/286	Lot 376 DP 21176	976	15
619843	87A Puhinui Road	NA139A/468	Lot 2 DP 210867	109	13
619843	<Null>	861426	Lot 2 DP 210867	109	13
619974	1/103 Puhinui Road	NA56C/170	Lot 124 DP 18610	545	14
619974	<Null>	957511	Lot 124 DP 18610	545	14
620383	<Null>	238169	Lot 2 DP 99170	311	6
620383	631 Great South Road	NA53D/1304	Lot 2 DP 99170	311	6
612749	2/67 Te Irirangi Drive	NA36A/805	Lot 379 DP 76626	962	5
612749	1/67 Te Irirangi Drive	NA54D/456	Lot 379 DP 76626	962	5



Property ID	Address	Title Number	Legal Description	Approx. land to be designated (m2)	Sheet No
613656	1/1 Shalimar Place	NA40A/583	Lot 386 DP 80223	140	4
613656	2/1 Shalimar Place	NA40A/584	Lot 386 DP 80223	140	4
619341	1/156 Te Irirangi Drive	NA72B/934	Lot 13 DP 108028	112	2
619341	2/156 Te Irirangi Drive	NA72B/935	Lot 13 DP 108028	112	2
619194	1/157 Te Irirangi Drive	NA78B/226	Lot 51 DP 117698	859	2
619194	2/157 Te Irirangi Drive	NA78B/227	Lot 51 DP 117698	859	2
619229	1/149 Te Irirangi Drive	NA78C/521	Lot 45 DP 117698	902	2
619229	149B Te Irirangi Drive	NA78C/522	Lot 45 DP 117698	902	2
618965	224 Te Irirangi Drive	NA103A/375	Lot 20 DP 169029	43	1
618965	226 Te Irirangi Drive	NA103A/376	Lot 20 DP 169029	43	1
619815	1/74 Puhinui Road	NA56C/850	Lot 2 DP 60926	145	13
619815	2 Lambie Drive	NA57D/142	Lot 2 DP 60926	145	13
619157	<Null>	NA119D/875	Lot 1 DP 117699	180	1
619157	2/192 Te Irirangi Drive	NA77A/558	Lot 1 DP 117699	180	1
619302	1/168 Te Irirangi Drive	NA68B/837	Lot 7 DP 108027	100	2
619302	2/168 Te Irirangi Drive	NA68B/838	Lot 7 DP 108027	100	2
619209	1/155 Te Irirangi Drive	NA77B/35	Lot 44 DP 117698	354	2
619209	2/155 Te Irirangi Drive	NA77B/36	Lot 44 DP 117698	354	2
619170	1/190 Te Irirangi Drive	NA79C/82	Lot 52 DP 117699	289	2
619170	2/190 Te Irirangi Drive	NA79C/83	Lot 52 DP 117699	289	2
619146	1/194 Te Irirangi Drive	NA75A/18	Lot 2 DP 117699	445	1



Property ID	Address	Title Number	Legal Description	Approx. land to be designated (m2)	Sheet No
619146	2 Penion Drive	NA77A/556	Lot 2 DP 117699	445	1
619243	1/147 Te Irirangi Drive	NA77A/620	Lot 47 DP 117698	500	2
619243	2/147 Te Irirangi Drive	NA80C/424	Lot 47 DP 117698	500	2
620193	142 Puhinui Road	321923	Lot 3 DP 380384	85	14
620193	142A Puhinui Road	321924	Lot 3 DP 380384	85	14
619945	19 Tavistock Street	NA62A/930	Lot 126 DP 18610	455	14
619945	17 Tavistock Street	NA68A/587	Lot 126 DP 18610	455	14
620220	1/46 Puhinui Road	NA80B/956	Lot 1 DP 136486	1069	14
620220	2/146 Puhinui Road	NA80B/957	Lot 1 DP 136486	1069	14
620220	3/146 Puhinui Road	NA80B/958	Lot 1 DP 136486	1069	14
620024	1/111 Puhinui Road	NA105C/720	Lot 120 DP 18610	146	14
620024	2/111 Puhinui Road	NA105C/721	Lot 120 DP 18610	146	14
620024	<Null>	NA105C/722	Lot 120 DP 18610	146	14
619961	1/7 Lambie Drive	NA25B/375	Lot 103 DP 67479	53	13
619961	2/7 Lambie Drive	NA25B/376	Lot 103 DP 67479	53	13
619961	3/7 Lambie Drive	NA25B/377	Lot 103 DP 67479	53	13
619969	8 Lambie Drive	NA38D/870	Lot 36 DP 67480	231	12
619969	8 Lambie Drive	NA38D/871	Lot 36 DP 67480	231	12
619969	<Null>	NA38D/872	Lot 36 DP 67480	231	12
620224	148 Puhinui Road	NA117B/255	Lot 4 DP 187081	89	14
620224	148A Puhinui Road	NA117B/256	Lot 4 DP 187081	89	14



Property ID	Address	Title Number	Legal Description	Approx. land to be designated (m2)	Sheet No
620224	148B Puhinui Road	NA117B/257	Lot 4 DP 187081	89	14
619914	93C Puhinui Road	712550	Lot 4 DP 491541	95	14
619914	93B Puhinui Road	712549	Lot 4 DP 491541	95	14
619914	93A Puhinui Road	712548	Lot 4 DP 491541	95	14
619310	1/170 Te Irirangi Drive	NA71B/550	Lot 1 DP 114880	1225	2
619310	2/170 Te Irirangi Drive	NA71B/551	Lot 1 DP 114880	1225	2
619310	3/170 Te Irirangi Drive	NA71B/552	Lot 1 DP 114880	1225	2
619829	1/81 Puhinui Road	NA25B/102	Lot 135 DP 18610	1013	13
619829	2/81 Puhinui Road	NA25B/103	Lot 135 DP 18610	1013	13
619829	3/81 Puhinui Road	NA25B/104	Lot 135 DP 18610	1013	13
619810	77 Puhinui Road	860922	Lot 4 DP 530106	109	13
619810	77B Puhinui Road	860924	Lot 4 DP 530106	109	13
619810	77A Puhinui Road	860923	Lot 4 DP 530106	109	13
619956	1/101 Puhinui Road	NA60C/927	Lot 1 DP 108248	392	14
619956	2/101 Puhinui Road	NA60C/928	Lot 1 DP 108248	392	14
619956	3/101 Puhinui Road	NA60C/929	Lot 1 DP 108248	392	14
619820	1/79 Puhinui Road	NA30D/378	Lot 136 DP 18610	1014	13
619820	3/79 Puhinui Road	NA30D/380	Lot 136 DP 18610	1014	13
619820	2/79 Puhinui Road	NA67C/649	Lot 136 DP 18610	1014	13
612107	1/101 Te Irirangi Drive	NA109C/902	Lot 56 DP 116419	242	4
612107	2/101 Te Irirangi Drive	NA109C/903	Lot 56 DP 116419	242	4



Property ID	Address	Title Number	Legal Description	Approx. land to be designated (m2)	Sheet No
612107	<Null>	NA109C/90 4	Lot 56 DP 116419	242	4
619760	1/137 Carruth Road	NA25A/3	Lot 72 DP 18610	1	13
619760	2/137 Carruth Road	NA25A/4	Lot 72 DP 18610	1	13
619760	3/137 Carruth Road	NA27A/36	Lot 72 DP 18610	1	13
620238	1/150 Puhinui Road	NA121A/39	Lot 5 DP 187081	484	15
620238	2/150 Puhinui Road	NA121A/40	Lot 5 DP 187081	484	15
620238	3/150 Puhinui Road	NA121A/41	Lot 5 DP 187081	484	15
619195	<Null>	136931	Lot 4 DP 149321	413	2
619195	1/186 Te Irirangi Drive	162932	Lot 4 DP 149321	413	2
619195	2/186 Te Irirangi Drive	162933	Lot 4 DP 149321	413	2
600046	1/141 Te Irirangi Drive	NA77B/32	Part Lot 49 DP 117698	1193	2
600046	2/148 Dawson Road	NA77B/33	Part Lot 49 DP 117698	1193	2
600046	2/141 Te Irirangi Drive	NA77B/34	Part Lot 49 DP 117698	1193	2
619916	1/97 Puhinui Road	NA50D/112 1	Lot 127 DP 18610	1000	14
619916	2/97 Puhinui Road	NA50D/112 2	Lot 127 DP 18610	1000	14
619916	18 Tavistock Street	NA50D/112 3	Lot 127 DP 18610	1000	14
620076	1/118 Puhinui Road	NA109C/87 8	Lot 3 DP 41167	272	14
620076	2/118 Puhinui Road	NA109C/87 9	Lot 3 DP 41167	272	14
620076	3/118 Puhinui Road	NA109C/88 0	Lot 3 DP 41167	272	14
619774	1/139 Carruth Road	NA59A/278	Lot 73 DP 18610	1013	13
619774	2/139 Carruth Road	NA59A/279	Lot 73 DP 18610	1013	13



Property ID	Address	Title Number	Legal Description	Approx. land to be designated (m2)	Sheet No
619774	3/139 Carruth Road	NA59A/280	Lot 73 DP 18610	1013	13
619774	4/139 Carruth Road	NA59A/281	Lot 73 DP 18610	1013	13
620691	1/66 Cavendish Drive	NA73A/558	Lot 18 DP 103969	241	11
620691	2/66 Cavendish Drive	NA73A/559	Lot 18 DP 103969	241	11
620691	3/66 Cavendish Drive	NA73A/560	Lot 18 DP 103969	241	11
620691	66 Cavendish Drive	NA73A/561	Lot 18 DP 103969	241	11
619868	89A Puhinui Road	NA41B/307	Lot 131 DP 18610	1013	13
619868	89B Puhinui Road	NA41B/308	Lot 131 DP 18610	1013	13
619868	3/89 Puhinui Road	NA41B/309	Lot 131 DP 18610	1013	13
619868	89 Puhinui Road	NA41B/310	Lot 131 DP 18610	1013	13
619880	1/91 Puhinui Road	NA55C/908	Lot 130 DP 18610	1013	14
619880	2/91 Puhinui Road	NA55C/909	Lot 130 DP 18610	1013	14
619880	3/91 Puhinui Road	NA55C/910	Lot 130 DP 18610	1013	14
619880	91 Puhinui Road	NA55C/911	Lot 130 DP 18610	1013	14
621034	2/55 Lambie Drive	285645	Lot 1 DP 193175	2303	11
621034	3/55 Lambie Drive	520858	Lot 1 DP 193175	2303	11
621034	1/55 Lambie Drive	NA122C/919	Lot 1 DP 193175	2303	11
621034	55 Lambie Drive	NA122C/922	Lot 1 DP 193175	2303	11
619850	1/2 Ihaka Place	NA28B/378	Lot 105 DP 67479	169	13
619850	2/2 Ihaka Place	NA28B/379	Lot 105 DP 67479	169	13
619850	3/2 Ihaka Place	NA28B/380	Lot 105 DP 67479	169	13



Property ID	Address	Title Number	Legal Description	Approx. land to be designated (m2)	Sheet No
619850	4/2 Ihaka Place	NA28B/381	Lot 105 DP 67479	169	13
620840	42 Lambie Drive	NA108B/1000	Part Lot 2 DP 118379	299	11
620840	1/42 Lambie Drive	NA108B/996	Part Lot 2 DP 118379	299	11
620840	2/42 Lambie Drive	NA108B/997	Part Lot 2 DP 118379	299	11
620840	3/42 Lambie Drive	NA108B/998	Part Lot 2 DP 118379	299	11
620840	4/42 Lambie Drive	NA108B/999	Part Lot 2 DP 118379	299	11
619218	1/155 Te Irirangi Drive	NA77B/35	Lot 87 DP 117698	149	2
619218	2/155 Te Irirangi Drive	NA77B/36	Lot 87 DP 117698	149	2
619218	1/149 Te Irirangi Drive	NA78C/521	Lot 87 DP 117698	149	2
619218	149B Te Irirangi Drive	NA78C/522	Lot 87 DP 117698	149	2
619218	1/151 Te Irirangi Drive	NA79C/618	Lot 87 DP 117698	149	2
619218	2/151 Te Irirangi Drive	NA79C/619	Lot 87 DP 117698	149	2
612097	3/86 Te Irirangi Drive	NA118D/73	Lot 1 DP 179732	989	3
612097	2/86 Te Irirangi Drive	NA118D/74	Lot 1 DP 179732	989	3
612097	3/119 Boundary Road	NA118D/75	Lot 1 DP 179732	989	3
612097	2/119 Boundary Road	NA118D/76	Lot 1 DP 179732	989	3
612097	1/119 Boundary Road	NA118D/77	Lot 1 DP 179732	989	3
612097	1/86 Te Irirangi Drive	NA118D/78	Lot 1 DP 179732	989	3
620434	<Null>	NA129A/762	Lot 28 DP 105613	134	12
620434	2/28 Lambie Drive	NA66D/652	Lot 28 DP 105613	134	12
620434	3/28 Lambie Drive	NA66D/653	Lot 28 DP 105613	134	12



Property ID	Address	Title Number	Legal Description	Approx. land to be designated (m2)	Sheet No
620434	4/28 Lambie Drive	NA66D/654	Lot 28 DP 105613	134	12
620434	5/28 Lambie Drive	NA66D/655	Lot 28 DP 105613	134	12
620434	6/28 Lambie Drive	NA66D/656	Lot 28 DP 105613	134	12
620434	28 Lambie Drive	NA66D/657	Lot 28 DP 105613	134	12
620358	5/17 Lambie Drive	631181	Lot 2 DP 211434	137	12
620358	4/17 Lambie Drive	631180	Lot 2 DP 211434	137	12
620358	1/17 Lambie Drive	NA139D/17 5	Lot 2 DP 211434	137	12
620358	2/17 Lambie Drive	NA139D/17 6	Lot 2 DP 211434	137	12
620358	3/17 Lambie Drive	NA139D/17 7	Lot 2 DP 211434	137	12
620358	6/17 Lambie Drive	NA139D/18 0	Lot 2 DP 211434	137	12
620358	7/17 Lambie Drive	NA139D/18 1	Lot 2 DP 211434	137	12
620358	17 Lambie Drive	NA139D/18 2	Lot 2 DP 211434	137	12
620526	1/32 Lambie Drive	NA63B/740	Lot 17 DP 103969	87	12
620526	2/32 Lambie Drive	NA63B/741	Lot 17 DP 103969	87	12
620526	3/32 Lambie Drive	NA63B/742	Lot 17 DP 103969	87	12
620526	4/65 Cavendish Drive	NA63B/743	Lot 17 DP 103969	87	12
620526	3/65 Cavendish Drive	NA63B/744	Lot 17 DP 103969	87	12
620526	2/65 Cavendish Drive	NA63B/745	Lot 17 DP 103969	87	12
620526	1/65 Cavendish Drive	NA63B/746	Lot 17 DP 103969	87	12
620526	32 Lambie Drive	NA63B/747	Lot 17 DP 103969	87	12
620270	4/20 Lambie Drive	310994	Lot 1 DP 94667	215	12



Property ID	Address	Title Number	Legal Description	Approx. land to be designated (m2)	Sheet No
620270	5/20 Lambie Drive	310995	Lot 1 DP 94667	215	12
620270	6/20 Lambie Drive	310996	Lot 1 DP 94667	215	12
620270	7/20 Lambie Drive	310997	Lot 1 DP 94667	215	12
620270	1/20 Lambie Drive	310991	Lot 1 DP 94667	215	12
620270	2/20 Lambie Drive	310992	Lot 1 DP 94667	215	12
620270	3/20 Lambie Drive	310993	Lot 1 DP 94667	215	12
620270	8/20 Lambie Drive	310998	Lot 1 DP 94667	215	12
620270	20 Lambie Drive	468649	Lot 1 DP 94667	215	12
619252	1/141 Te Irirangi Drive	NA77B/32	Lot 86 DP 117698	82	2
619252	1/147 Te Irirangi Drive	NA77A/620	Lot 86 DP 117698	82	2
619252	2/148 Dawson Road	NA77B/33	Lot 86 DP 117698	82	2
619252	2/141 Te Irirangi Drive	NA77B/34	Lot 86 DP 117698	82	2
619252	1/145 Te Irirangi Drive	NA78A/719	Lot 86 DP 117698	82	2
619252	2/145 Te Irirangi Drive	NA78A/720	Lot 86 DP 117698	82	2
619252	1/143 Te Irirangi Drive	NA78B/228	Lot 86 DP 117698	82	2
619252	2/143 Te Irirangi Drive	NA78B/229	Lot 86 DP 117698	82	2
619252	2/147 Te Irirangi Drive	NA80C/424	Lot 86 DP 117698	82	2
619186	9/130 Dawson Road	43505	Lot 2 DP 151015	153	2
619186	1/130 Dawson Road	NA90A/667	Lot 2 DP 151015	153	2
619186	1/130 Dawson Road	NA90A/668	Lot 2 DP 151015	153	2
619186	3/130 Dawson Road	NA90A/669	Lot 2 DP 151015	153	2



Property ID	Address	Title Number	Legal Description	Approx. land to be designated (m2)	Sheet No
619186	5/130 Dawson Road	NA90A/671	Lot 2 DP 151015	153	2
619186	6/130 Dawson Road	NA90A/672	Lot 2 DP 151015	153	2
619186	130 Dawson Road	NA90A/673	Lot 2 DP 151015	153	2
619186	8/130 Dawson Road	NA90A/674	Lot 2 DP 151015	153	2
619186	130 Dawson Road	NA90A/675	Lot 2 DP 151015	153	2
619186	4/130 Dawson Road	NA91C/161	Lot 2 DP 151015	153	2
619785	1/97 Fitzroy Street	NA30D/877	Lot 1 DP 72065	465	13
619785	2/97 Fitzroy Street	NA30D/878	Lot 1 DP 72065	465	13
619785	4/99 Fitzroy Street	NA30D/880	Lot 1 DP 72065	465	13
619785	97 Fitzroy Street	NA30D/881	Lot 1 DP 72065	465	13
619785	3/99 Fitzroy Street	NA31D/100 1	Lot 1 DP 72065	465	13
619785	5/99 Fitzroy Street	NA32B/101 2	Lot 1 DP 72065	465	13
619785	6/97 Fitzroy Street	NA32B/101 3	Lot 1 DP 72065	465	13
619785	14/83 Puhinui Road	NA33C/149	Lot 1 DP 72065	465	13
619785	13/83 Puhinui Road	NA33C/150	Lot 1 DP 72065	465	13
619785	12/83 Puhinui Road	NA33C/151	Lot 1 DP 72065	465	13
619785	83 Puhinui Road	NA34B/950	Lot 1 DP 72065	465	13
619785	8/83 Puhinui Road	NA34B/951	Lot 1 DP 72065	465	13
619785	9/83 Puhinui Road	NA34B/952	Lot 1 DP 72065	465	13
619785	11/83 Puhinui Road	NA34B/954	Lot 1 DP 72065	465	13
619785	10/83 Puhinui Road	NA93C/725	Lot 1 DP 72065	465	13



Property ID	Address	Title Number	Legal Description	Approx. land to be designated (m2)	Sheet No
620186	1/21 Ryan Place	NA60A/329	Lot 12 DP 80233	34	12
620186	2/21 Ryan Place	NA60A/330	Lot 12 DP 80233	34	12
620186	3/21 Ryan Place	NA60A/331	Lot 12 DP 80233	34	12
620186	4/21 Ryan Place	NA60A/332	Lot 12 DP 80233	34	12
620186	5/21 Ryan Place	NA60A/333	Lot 12 DP 80233	34	12
620186	6/21 Ryan Place	NA60A/334	Lot 12 DP 80233	34	12
620186	21 Ryan Place	NA60A/335	Lot 12 DP 80233	34	12
620186	7/21 Ryan Place	NA60A/337	Lot 12 DP 80233	34	12
620186	8/21 Ryan Place	NA60A/338	Lot 12 DP 80233	34	12
620186	9/21 Ryan Place	NA60A/339	Lot 12 DP 80233	34	12
620186	10/21 Ryan Place	NA60A/340	Lot 12 DP 80233	34	12
620186	11/21 Ryan Place	NA60A/341	Lot 12 DP 80233	34	12
620186	12/21 Ryan Place	NA60A/342	Lot 12 DP 80233	34	12
620186	13/21 Ryan Place	NA60A/343	Lot 12 DP 80233	34	12
620186	14/21 Ryan Place	NA60A/344	Lot 12 DP 80233	34	12
620186	15/21 Ryan Place	NA60A/345	Lot 12 DP 80233	34	12
620186	16/21 Ryan Place	NA60A/346	Lot 12 DP 80233	34	12
620186	17/21 Ryan Place	NA60A/347	Lot 12 DP 80233	34	12
620133	1/16 Lambie Drive	220474	Lot 38 DP 67480	121	12
620133	2/16 Lambie Drive	220475	Lot 38 DP 67480	121	12
620133	3/16 Lambie Drive	220476	Lot 38 DP 67480	121	12



Property ID	Address	Title Number	Legal Description	Approx. land to be designated (m2)	Sheet No
620133	<Null>	220477	Lot 38 DP 67480	121	12
620133	<Null>	220478	Lot 38 DP 67480	121	12
620133	6/16 Lambie Drive	220479	Lot 38 DP 67480	121	12
620133	7/16 Lambie Drive	220480	Lot 38 DP 67480	121	12
620133	8/16 Lambie Drive	220481	Lot 38 DP 67480	121	12
620133	9/16 Lambie Drive	220482	Lot 38 DP 67480	121	12
620133	10/16 Lambie Drive	220483	Lot 38 DP 67480	121	12
620133	11/16 Lambie Drive	220484	Lot 38 DP 67480	121	12
620133	12/16 Lambie Drive	220485	Lot 38 DP 67480	121	12
620133	13/16 Lambie Drive	220486	Lot 38 DP 67480	121	12
620133	14/16 Lambie Drive	220487	Lot 38 DP 67480	121	12
620133	15/16 Lambie Drive	220488	Lot 38 DP 67480	121	12
620133	16/16 Lambie Drive	220489	Lot 38 DP 67480	121	12
620133	17/16 Lambie Drive	220490	Lot 38 DP 67480	121	12
620133	18/16 Lambie Drive	220491	Lot 38 DP 67480	121	12
620133	19/16 Lambie Drive	220492	Lot 38 DP 67480	121	12
620133	20/16 Lambie Drive	220493	Lot 38 DP 67480	121	12
620133	21/16 Lambie Drive	220494	Lot 38 DP 67480	121	12
620133	22/16 Lambie Drive	220495	Lot 38 DP 67480	121	12
620133	23/16 Lambie Drive	220496	Lot 38 DP 67480	121	12
620133	24/16 Lambie Drive	220497	Lot 38 DP 67480	121	12



Property ID	Address	Title Number	Legal Description	Approx. land to be designated (m2)	Sheet No
620133	25/16 Lambie Drive	220498	Lot 38 DP 67480	121	12
620133	26/16 Lambie Drive	220499	Lot 38 DP 67480	121	12
620133	27/16 Lambie Drive	220500	Lot 38 DP 67480	121	12
620133	28/16 Lambie Drive	220501	Lot 38 DP 67480	121	12
620133	29/16 Lambie Drive	220502	Lot 38 DP 67480	121	12
620133	30/16 Lambie Drive	220503	Lot 38 DP 67480	121	12
620133	16 Lambie Drive	265532	Lot 38 DP 67480	121	12
620892	28/72 Cavendish Drive	67534	Lot 1 DP 186737	4498	11
620892	11/72 Cavendish Drive	67535	Lot 1 DP 186737	4498	11
620892	20/72 Cavendish Drive	67508	Lot 1 DP 186737	4498	11
620892	20/72 Cavendish Drive	67509	Lot 1 DP 186737	4498	11
620892	21/72 Cavendish Drive	67510	Lot 1 DP 186737	4498	11
620892	21/72 Cavendish Drive	67511	Lot 1 DP 186737	4498	11
620892	2/72 Cavendish Drive	67512	Lot 1 DP 186737	4498	11
620892	2/72 Cavendish Drive	67513	Lot 1 DP 186737	4498	11
620892	3/72 Cavendish Drive	67514	Lot 1 DP 186737	4498	11
620892	3/72 Cavendish Drive	67515	Lot 1 DP 186737	4498	11
620892	4/72 Cavendish Drive	67516	Lot 1 DP 186737	4498	11
620892	4/72 Cavendish Drive	67517	Lot 1 DP 186737	4498	11
620892	5/72 Cavendish Drive	67518	Lot 1 DP 186737	4498	11
620892	5/72 Cavendish Drive	67519	Lot 1 DP 186737	4498	11



Property ID	Address	Title Number	Legal Description	Approx. land to be designated (m2)	Sheet No
620892	6/72 Cavendish Drive	67520	Lot 1 DP 186737	4498	11
620892	6/72 Cavendish Drive	67521	Lot 1 DP 186737	4498	11
620892	6/72 Cavendish Drive	67522	Lot 1 DP 186737	4498	11
620892	6/72 Cavendish Drive	67523	Lot 1 DP 186737	4498	11
620892	25/72 Cavendish Drive	67524	Lot 1 DP 186737	4498	11
620892	25/72 Cavendish Drive	67525	Lot 1 DP 186737	4498	11
620892	26/72 Cavendish Drive	67526	Lot 1 DP 186737	4498	11
620892	26/72 Cavendish Drive	67527	Lot 1 DP 186737	4498	11
620892	10/72 Cavendish Drive	67528	Lot 1 DP 186737	4498	11
620892	10/72 Cavendish Drive	67529	Lot 1 DP 186737	4498	11
620892	27/72 Cavendish Drive	67531	Lot 1 DP 186737	4498	11
620892	27/72 Cavendish Drive	67532	Lot 1 DP 186737	4498	11
620892	28/72 Cavendish Drive	67533	Lot 1 DP 186737	4498	11
620892	11/72 Cavendish Drive	67536	Lot 1 DP 186737	4498	11
620892	12/72 Cavendish Drive	67537	Lot 1 DP 186737	4498	11
620892	12/72 Cavendish Drive	67538	Lot 1 DP 186737	4498	11
620892	13/72 Cavendish Drive	67539	Lot 1 DP 186737	4498	11
620892	<Null>	67540	Lot 1 DP 186737	4498	11
620892	16/72 Cavendish Drive	67541	Lot 1 DP 186737	4498	11
620892	16/72 Cavendish Drive	67542	Lot 1 DP 186737	4498	11
620892	22/72 Cavendish Drive	67543	Lot 1 DP 186737	4498	11



Property ID	Address	Title Number	Legal Description	Approx. land to be designated (m2)	Sheet No
620892	22/72 Cavendish Drive	67544	Lot 1 DP 186737	4498	11
620892	23/72 Cavendish Drive	67552	Lot 1 DP 186737	4498	11
620892	23/72 Cavendish Drive	67553	Lot 1 DP 186737	4498	11
620892	24/72 Cavendish Drive	67554	Lot 1 DP 186737	4498	11
620892	24/72 Cavendish Drive	67555	Lot 1 DP 186737	4498	11
620892	72 Cavendish Drive	67556	Lot 1 DP 186737	4498	11
620892	72 Cavendish Drive	67557	Lot 1 DP 186737	4498	11
620892	8/72 Cavendish Drive	NA121B/809	Lot 1 DP 186737	4498	11
620892	72 Cavendish Drive	NA121B/822	Lot 1 DP 186737	4498	11
620088	18 Lambie Drive	402792	Lot 2 DP 503160	31	12
620088	12/18 Lambie Drive	317428	Lot 2 DP 503160	31	12
620088	46/18 Lambie Drive	317467	Lot 2 DP 503160	31	12
620088	42/18 Lambie Drive	317463	Lot 2 DP 503160	31	12
620088	71/18 Lambie Drive	317492	Lot 2 DP 503160	31	12
620088	7/18 Lambie Drive	317424	Lot 2 DP 503160	31	12
620088	44/18 Lambie Drive	317465	Lot 2 DP 503160	31	12
620088	18/18 Lambie Drive	736661	Lot 2 DP 503160	31	12
620088	13/18 Lambie Drive	317429	Lot 2 DP 503160	31	12
620088	27/18 Lambie Drive	317443	Lot 2 DP 503160	31	12
620088	69/18 Lambie Drive	317490	Lot 2 DP 503160	31	12
620088	30/18 Lambie Drive	317446	Lot 2 DP 503160	31	12



Property ID	Address	Title Number	Legal Description	Approx. land to be designated (m2)	Sheet No
620088	20/18 Lambie Drive	736664	Lot 2 DP 503160	31	12
620088	33/18 Lambie Drive	736666	Lot 2 DP 503160	31	12
620088	35/18 Lambie Drive	736668	Lot 2 DP 503160	31	12
620088	23/18 Lambie Drive	317439	Lot 2 DP 503160	31	12
620088	24/18 Lambie Drive	317440	Lot 2 DP 503160	31	12
620088	40/18 Lambie Drive	736670	Lot 2 DP 503160	31	12
620088	10/18 Lambie Drive	317426	Lot 2 DP 503160	31	12
620088	11/18 Lambie Drive	317427	Lot 2 DP 503160	31	12
620088	19/18 Lambie Drive	736662	Lot 2 DP 503160	31	12
620088	1/17A Ryan Place	736246	Lot 2 DP 503160	31	12
620088	9/18 Lambie Drive	317425	Lot 2 DP 503160	31	12
620088	68/18 Lambie Drive	317489	Lot 2 DP 503160	31	12
620088	43/18 Lambie Drive	317464	Lot 2 DP 503160	31	12
620088	28/18 Lambie Drive	317444	Lot 2 DP 503160	31	12
620088	41/18 Lambie Drive	736671	Lot 2 DP 503160	31	12
620088	4/17A Ryan Place	736660	Lot 2 DP 503160	31	12
620088	2/17A Ryan Place	317419	Lot 2 DP 503160	31	12
620088	29/18 Lambie Drive	317445	Lot 2 DP 503160	31	12
620088	25/18 Lambie Drive	317441	Lot 2 DP 503160	31	12
620088	70/18 Lambie Drive	317491	Lot 2 DP 503160	31	12
620088	3/17A Ryan Place	317420	Lot 2 DP 503160	31	12



Property ID	Address	Title Number	Legal Description	Approx. land to be designated (m2)	Sheet No
620088	67/18 Lambie Drive	560971	Lot 2 DP 503160	31	12
620088	36/18 Lambie Drive	736669	Lot 2 DP 503160	31	12
620088	6/17A Ryan Place	317423	Lot 2 DP 503160	31	12
620088	22/18 Lambie Drive	317438	Lot 2 DP 503160	31	12
620088	21/18 Lambie Drive	736665	Lot 2 DP 503160	31	12
620088	34/18 Lambie Drive	736667	Lot 2 DP 503160	31	12
620088	72/18 Lambie Drive	317493	Lot 2 DP 503160	31	12
620088	45/18 Lambie Drive	317466	Lot 2 DP 503160	31	12
620088	26/18 Lambie Drive	317442	Lot 2 DP 503160	31	12
620088	16/18 Lambie Drive	317432	Lot 2 DP 503160	31	12
620088	32/18 Lambie Drive	317448	Lot 2 DP 503160	31	12
620088	17/18 Lambie Drive	317433	Lot 2 DP 503160	31	12
620088	5/17A Ryan Place	317422	Lot 2 DP 503160	31	12
620088	31/18 Lambie Drive	317447	Lot 2 DP 503160	31	12
620088	14/18 Lambie Drive	886129	Lot 2 DP 503160	31	12
620088	15/18 Lambie Drive	886128	Lot 2 DP 503160	31	12
620088	47/18 Lambie Drive	851281	Lot 2 DP 503160	31	12
620869	1B/18 Ronwood Avenue	65943	Lot 1 DP 312646	335	7
620869	1C/18 Ronwood Avenue	65944	Lot 1 DP 312646	335	7
620869	1D/18 Ronwood Avenue	65945	Lot 1 DP 312646	335	7
620869	1F/18 Ronwood Avenue	65946	Lot 1 DP 312646	335	7



Property ID	Address	Title Number	Legal Description	Approx. land to be designated (m2)	Sheet No
620869	1G/18 Ronwood Avenue	65947	Lot 1 DP 312646	335	7
620869	1H/18 Ronwood Avenue	65948	Lot 1 DP 312646	335	7
620869	1I/18 Ronwood Avenue	65949	Lot 1 DP 312646	335	7
620869	1J/18 Ronwood Avenue	65950	Lot 1 DP 312646	335	7
620869	1K/18 Ronwood Avenue	65951	Lot 1 DP 312646	335	7
620869	2A/18 Ronwood Avenue	65952	Lot 1 DP 312646	335	7
620869	2B/18 Ronwood Avenue	65953	Lot 1 DP 312646	335	7
620869	2C/18 Ronwood Avenue	65954	Lot 1 DP 312646	335	7
620869	2D/18 Ronwood Avenue	65955	Lot 1 DP 312646	335	7
620869	2E/18 Ronwood Avenue	65956	Lot 1 DP 312646	335	7
620869	2F/18 Ronwood Avenue	65957	Lot 1 DP 312646	335	7
620869	2G/18 Ronwood Avenue	65958	Lot 1 DP 312646	335	7
620869	2H/18 Ronwood Avenue	65959	Lot 1 DP 312646	335	7
620869	2I/18 Ronwood Avenue	65960	Lot 1 DP 312646	335	7
620869	2J/18 Ronwood Avenue	65961	Lot 1 DP 312646	335	7
620869	2K/18 Ronwood Avenue	65962	Lot 1 DP 312646	335	7
620869	3A/18 Ronwood Avenue	65963	Lot 1 DP 312646	335	7
620869	3B/18 Ronwood Avenue	65964	Lot 1 DP 312646	335	7
620869	3C/18 Ronwood Avenue	65965	Lot 1 DP 312646	335	7
620869	3D/18 Ronwood Avenue	65966	Lot 1 DP 312646	335	7
620869	3E/18 Ronwood Avenue	65967	Lot 1 DP 312646	335	7



Property ID	Address	Title Number	Legal Description	Approx. land to be designated (m2)	Sheet No
620869	3F/18 Ronwood Avenue	65968	Lot 1 DP 312646	335	7
620869	3G/18 Ronwood Avenue	65969	Lot 1 DP 312646	335	7
620869	3H/18 Ronwood Avenue	65970	Lot 1 DP 312646	335	7
620869	3I/18 Ronwood Avenue	65971	Lot 1 DP 312646	335	7
620869	3J/18 Ronwood Avenue	65972	Lot 1 DP 312646	335	7
620869	3K/18 Ronwood Avenue	65973	Lot 1 DP 312646	335	7
620869	4A/18 Ronwood Avenue	65974	Lot 1 DP 312646	335	7
620869	4B/18 Ronwood Avenue	65975	Lot 1 DP 312646	335	7
620869	4C/18 Ronwood Avenue	65976	Lot 1 DP 312646	335	7
620869	4D/18 Ronwood Avenue	65977	Lot 1 DP 312646	335	7
620869	4E/18 Ronwood Avenue	65978	Lot 1 DP 312646	335	7
620869	4F/18 Ronwood Avenue	65979	Lot 1 DP 312646	335	7
620869	4G/18 Ronwood Avenue	65980	Lot 1 DP 312646	335	7
620869	4H/18 Ronwood Avenue	65981	Lot 1 DP 312646	335	7
620869	4I/18 Ronwood Avenue	65982	Lot 1 DP 312646	335	7
620869	4J/18 Ronwood Avenue	65983	Lot 1 DP 312646	335	7
620869	4K/18 Ronwood Avenue	65984	Lot 1 DP 312646	335	7
620869	5A/18 Ronwood Avenue	65985	Lot 1 DP 312646	335	7
620869	5B/18 Ronwood Avenue	65986	Lot 1 DP 312646	335	7
620869	5D/18 Ronwood Avenue	65987	Lot 1 DP 312646	335	7
620869	5E/18 Ronwood Avenue	65988	Lot 1 DP 312646	335	7



Property ID	Address	Title Number	Legal Description	Approx. land to be designated (m2)	Sheet No
620869	5F/18 Ronwood Avenue	65989	Lot 1 DP 312646	335	7
620869	5G/18 Ronwood Avenue	65990	Lot 1 DP 312646	335	7
620869	5H/18 Ronwood Avenue	65991	Lot 1 DP 312646	335	7
620869	5I/18 Ronwood Avenue	65992	Lot 1 DP 312646	335	7
620869	5J/18 Ronwood Avenue	65993	Lot 1 DP 312646	335	7
620869	5K/18 Ronwood Avenue	65994	Lot 1 DP 312646	335	7
620869	6A/18 Ronwood Avenue	65995	Lot 1 DP 312646	335	7
620869	6B/18 Ronwood Avenue	65996	Lot 1 DP 312646	335	7
620869	6C/18 Ronwood Avenue	65997	Lot 1 DP 312646	335	7
620869	6D/18 Ronwood Avenue	65998	Lot 1 DP 312646	335	7
620869	6E/18 Ronwood Avenue	65999	Lot 1 DP 312646	335	7
620869	6F/18 Ronwood Avenue	66000	Lot 1 DP 312646	335	7
620869	6G/18 Ronwood Avenue	66001	Lot 1 DP 312646	335	7
620869	6H/18 Ronwood Avenue	66002	Lot 1 DP 312646	335	7
620869	6I/18 Ronwood Avenue	66003	Lot 1 DP 312646	335	7
620869	6J/18 Ronwood Avenue	66004	Lot 1 DP 312646	335	7
620869	6K/18 Ronwood Avenue	66005	Lot 1 DP 312646	335	7
620869	7A/18 Ronwood Avenue	66006	Lot 1 DP 312646	335	7
620869	7B/18 Ronwood Avenue	66007	Lot 1 DP 312646	335	7
620869	7C/18 Ronwood Avenue	66008	Lot 1 DP 312646	335	7
620869	7D/18 Ronwood Avenue	66009	Lot 1 DP 312646	335	7



Property ID	Address	Title Number	Legal Description	Approx. land to be designated (m2)	Sheet No
620869	7E/18 Ronwood Avenue	66010	Lot 1 DP 312646	335	7
620869	7F/18 Ronwood Avenue	66011	Lot 1 DP 312646	335	7
620869	7G/18 Ronwood Avenue	66012	Lot 1 DP 312646	335	7
620869	7H/18 Ronwood Avenue	66013	Lot 1 DP 312646	335	7
620869	7I/18 Ronwood Avenue	66014	Lot 1 DP 312646	335	7
620869	7J/18 Ronwood Avenue	66015	Lot 1 DP 312646	335	7
620869	7K/18 Ronwood Avenue	66016	Lot 1 DP 312646	335	7
620869	8A/18 Ronwood Avenue	66017	Lot 1 DP 312646	335	7
620869	8B/18 Ronwood Avenue	66018	Lot 1 DP 312646	335	7
620869	8C/18 Ronwood Avenue	66019	Lot 1 DP 312646	335	7
620869	8D/18 Ronwood Avenue	66020	Lot 1 DP 312646	335	7
620869	8E/18 Ronwood Avenue	66021	Lot 1 DP 312646	335	7
620869	8F/18 Ronwood Avenue	66022	Lot 1 DP 312646	335	7
620869	8G/18 Ronwood Avenue	66023	Lot 1 DP 312646	335	7
620869	8H/18 Ronwood Avenue	66024	Lot 1 DP 312646	335	7
620869	8I/18 Ronwood Avenue	66025	Lot 1 DP 312646	335	7
620869	8J/18 Ronwood Avenue	66026	Lot 1 DP 312646	335	7
620869	8K/18 Ronwood Avenue	66027	Lot 1 DP 312646	335	7
620869	9A/18 Ronwood Avenue	66028	Lot 1 DP 312646	335	7
620869	9B/18 Ronwood Avenue	66029	Lot 1 DP 312646	335	7
620869	9C/18 Ronwood Avenue	66030	Lot 1 DP 312646	335	7



Property ID	Address	Title Number	Legal Description	Approx. land to be designated (m2)	Sheet No
620869	9D/18 Ronwood Avenue	66031	Lot 1 DP 312646	335	7
620869	9E/18 Ronwood Avenue	66032	Lot 1 DP 312646	335	7
620869	9F/18 Ronwood Avenue	66033	Lot 1 DP 312646	335	7
620869	9G/18 Ronwood Avenue	66034	Lot 1 DP 312646	335	7
620869	9H/18 Ronwood Avenue	66035	Lot 1 DP 312646	335	7
620869	9I/18 Ronwood Avenue	66036	Lot 1 DP 312646	335	7
620869	9J/18 Ronwood Avenue	66037	Lot 1 DP 312646	335	7
620869	9K/18 Ronwood Avenue	66038	Lot 1 DP 312646	335	7
620869	10A/18 Ronwood Avenue	66039	Lot 1 DP 312646	335	7
620869	10B/18 Ronwood Avenue	66040	Lot 1 DP 312646	335	7
620869	10C/18 Ronwood Avenue	66041	Lot 1 DP 312646	335	7
620869	10D/18 Ronwood Avenue	66042	Lot 1 DP 312646	335	7
620869	10E/18 Ronwood Avenue	66043	Lot 1 DP 312646	335	7
620869	10F/18 Ronwood Avenue	66044	Lot 1 DP 312646	335	7
620869	10G/18 Ronwood Avenue	66045	Lot 1 DP 312646	335	7
620869	10H/18 Ronwood Avenue	66046	Lot 1 DP 312646	335	7
620869	10I/18 Ronwood Avenue	66047	Lot 1 DP 312646	335	7
620869	10J/18 Ronwood Avenue	66048	Lot 1 DP 312646	335	7
620869	10K/18 Ronwood Avenue	66049	Lot 1 DP 312646	335	7
620869	11A/18 Ronwood Avenue	66050	Lot 1 DP 312646	335	7
620869	11B/18 Ronwood Avenue	66051	Lot 1 DP 312646	335	7



Property ID	Address	Title Number	Legal Description	Approx. land to be designated (m2)	Sheet No
620869	11C/18 Ronwood Avenue	66052	Lot 1 DP 312646	335	7
620869	11D/18 Ronwood Avenue	66053	Lot 1 DP 312646	335	7
620869	11E/18 Ronwood Avenue	66054	Lot 1 DP 312646	335	7
620869	11F/18 Ronwood Avenue	66055	Lot 1 DP 312646	335	7
620869	11G/18 Ronwood Avenue	66056	Lot 1 DP 312646	335	7
620869	11H/18 Ronwood Avenue	66057	Lot 1 DP 312646	335	7
620869	11I/18 Ronwood Avenue	66058	Lot 1 DP 312646	335	7
620869	11J/18 Ronwood Avenue	66059	Lot 1 DP 312646	335	7
620869	11K/18 Ronwood Avenue	66060	Lot 1 DP 312646	335	7
620869	12A/18 Ronwood Avenue	66061	Lot 1 DP 312646	335	7
620869	12B/18 Ronwood Avenue	66062	Lot 1 DP 312646	335	7
620869	12C/18 Ronwood Avenue	66063	Lot 1 DP 312646	335	7
620869	12D/18 Ronwood Avenue	66064	Lot 1 DP 312646	335	7
620869	12E/18 Ronwood Avenue	66065	Lot 1 DP 312646	335	7
620869	12F/18 Ronwood Avenue	66066	Lot 1 DP 312646	335	7
620869	12G/18 Ronwood Avenue	66067	Lot 1 DP 312646	335	7
620869	12H/18 Ronwood Avenue	66068	Lot 1 DP 312646	335	7
620869	12I/18 Ronwood Avenue	66069	Lot 1 DP 312646	335	7
620869	12J/18 Ronwood Avenue	66070	Lot 1 DP 312646	335	7
620869	12K/18 Ronwood Avenue	66071	Lot 1 DP 312646	335	7
620869	13A/18 Ronwood Avenue	66072	Lot 1 DP 312646	335	7



Property ID	Address	Title Number	Legal Description	Approx. land to be designated (m2)	Sheet No
620869	13B/18 Ronwood Avenue	66073	Lot 1 DP 312646	335	7
620869	13C/18 Ronwood Avenue	66074	Lot 1 DP 312646	335	7
620869	13D/18 Ronwood Avenue	66075	Lot 1 DP 312646	335	7
620869	13E/18 Ronwood Avenue	66076	Lot 1 DP 312646	335	7
620869	13F/18 Ronwood Avenue	66077	Lot 1 DP 312646	335	7
620869	13G/18 Ronwood Avenue	66078	Lot 1 DP 312646	335	7
620869	13H/18 Ronwood Avenue	66079	Lot 1 DP 312646	335	7
620869	13I/18 Ronwood Avenue	66080	Lot 1 DP 312646	335	7
620869	13J/18 Ronwood Avenue	66081	Lot 1 DP 312646	335	7
620869	13K/18 Ronwood Avenue	66082	Lot 1 DP 312646	335	7
620869	14A/18 Ronwood Avenue	66083	Lot 1 DP 312646	335	7
620869	14B/18 Ronwood Avenue	66084	Lot 1 DP 312646	335	7
620869	14C/18 Ronwood Avenue	66085	Lot 1 DP 312646	335	7
620869	14D/18 Ronwood Avenue	66086	Lot 1 DP 312646	335	7
620869	14E/18 Ronwood Avenue	66087	Lot 1 DP 312646	335	7
620869	14F/18 Ronwood Avenue	66088	Lot 1 DP 312646	335	7
620869	14G/18 Ronwood Avenue	66089	Lot 1 DP 312646	335	7
620869	14H/18 Ronwood Avenue	66090	Lot 1 DP 312646	335	7
620869	14I/18 Ronwood Avenue	66091	Lot 1 DP 312646	335	7
620869	14J/18 Ronwood Avenue	66092	Lot 1 DP 312646	335	7
620869	14K/18 Ronwood Avenue	66093	Lot 1 DP 312646	335	7



Property ID	Address	Title Number	Legal Description	Approx. land to be designated (m2)	Sheet No
620869	15A/18 Ronwood Avenue	66094	Lot 1 DP 312646	335	7
620869	15B/18 Ronwood Avenue	66095	Lot 1 DP 312646	335	7
620869	15C/18 Ronwood Avenue	66096	Lot 1 DP 312646	335	7
620869	15D/18 Ronwood Avenue	66097	Lot 1 DP 312646	335	7
620869	15E/18 Ronwood Avenue	66098	Lot 1 DP 312646	335	7
620869	15F/18 Ronwood Avenue	66099	Lot 1 DP 312646	335	7
620869	15G/18 Ronwood Avenue	66100	Lot 1 DP 312646	335	7
620869	15H/18 Ronwood Avenue	66101	Lot 1 DP 312646	335	7
620869	15I/18 Ronwood Avenue	66102	Lot 1 DP 312646	335	7
620869	15J/18 Ronwood Avenue	66103	Lot 1 DP 312646	335	7
620869	15K/18 Ronwood Avenue	66104	Lot 1 DP 312646	335	7
620869	16D/18 Ronwood Avenue	66105	Lot 1 DP 312646	335	7
620869	16E/18 Ronwood Avenue	66106	Lot 1 DP 312646	335	7
620869	16F/18 Ronwood Avenue	66107	Lot 1 DP 312646	335	7
620869	16G/18 Ronwood Avenue	66108	Lot 1 DP 312646	335	7
620869	16H/18 Ronwood Avenue	66109	Lot 1 DP 312646	335	7
620869	16I/18 Ronwood Avenue	66110	Lot 1 DP 312646	335	7
620869	18 Ronwood Avenue	66111	Lot 1 DP 312646	335	7
620869	<Null>	75501	Lot 1 DP 312646	335	7
620869	<Null>	75505	Lot 1 DP 312646	335	7



Attachment C – Proposed Conditions for the Designation

NOTICES OF REQUIREMENT FOR THE AIRPORT TO BOTANY BUS RAPID TRANSIT PROJECT (NoRs 1 to 4a)

Abbreviations and definitions

Acronym/Term	Definition
Activity sensitive to noise	Any dwelling, visitor accommodation, boarding house, marae, papakāinga, integrated residential development, retirement village, supported residential care, care centre, lecture theatre in a tertiary education facility, classroom in an education facility and healthcare facility with an overnight stay facility.
ARI	Annual Recurrence Interval
Average increase in flood hazard	Flow depth times velocity
AUP	Auckland Unitary Plan
BPO or Best Practicable Option	Has the same meaning as in section 2 of the RMA 1991
CEMP	Construction Environmental Management Plan
Certification of material changes to management plans and CNVMP Schedules	Confirmation from the Manager that a material change to a plan or CNVMP Schedule has been prepared in accordance with the condition to which it relates. A material change to a management plan or CNVMP Schedule shall be deemed certified: (a) where the Requiring Authority has received written confirmation from Council that the material change to the management plan is certified; or (b) ten working days from the submission of the material change to the management plan where no written confirmation of certification has been received. (c) five working days from the submission of the material change to a CNVMP Schedule where no written confirmation of certification has been received.
CNVMP	Construction Noise and Vibration Management Plan
CNVMP Schedule or Schedule	A schedule to the CNVMP
Completion of Construction	When construction of the Project (or part of the Project) is complete and it is available for use.
Confirmed Biodiversity Areas	Areas recorded in the Identified Biodiversity Area Schedule where the ecological values and effects have been confirmed through the ecological survey under Condition 24.
Construction Works	Activities undertaken to construct the Project excluding Enabling Works.
Council	Auckland Council
CTMP	Construction Traffic Management Plan
DRMP	Development Response Management Plan
EMP	Ecological Management Plan
EIANZ Guidelines	Ecological Impact Assessment: EIANZ guidelines for use in New Zealand: terrestrial and freshwater ecosystems, second edition, dated May 2018.
Enabling works	Includes, but is not limited to, the following and similar activities: <ul style="list-style-type: none"> • geotechnical investigations (including trial embankments); • archaeological site investigations; • formation of access for geotechnical investigations; • establishment of site yards, site entrances and fencing; • constructing and sealing site access roads;

	<ul style="list-style-type: none"> • demolition or removal of buildings and structures; • relocation of services; and • establishment of mitigation measures (such as erosion and sediment control measures, temporary noise walls, earth bunds and planting).
Existing authorised habitable floor	The floor level of any room (floor) in a residential building which is authorised by building consent and exists at the time the outline plan is submitted, excluding a laundry, bathroom, toilet or any room used solely as an entrance hall, passageway or garage.
Flood prone area	A potential ponding area that relies on a single culvert for drainage and does not have an overland flow path.
HHMP	Historic Heritage Management Plan
HNZPT	Heritage New Zealand Pouhere Taonga
HNZPTA	Heritage New Zealand Pouhere Taonga Act 2014
Identified Biodiversity Area	Means an area or areas of ecological value where the Project ecologist has identified that the project will potentially have a moderate or greater level of ecological effect, prior to implementation of impact management measures, as determined in accordance with the EIANZ guidelines.
Manager	The Manager – Resource Consents of the Auckland Council, or authorised delegate.
Maximum Probable Development	Design case for consideration of future flows allowing for development within a catchment that takes into account the maximum impervious surface limits of the current zone or, if the land is zoned Future Urban in the Auckland Unitary Plan, the probable level of development arising from zone changes.
Mana Whenua	<p>Mana Whenua as referred to in the conditions are considered to be the following (in no particular order), who at the time of Notice of Requirement expressed a desire to be engaged in the Airport to Botany Bus Rapid Transit Project:</p> <ul style="list-style-type: none"> • Te Ākitai Waiohua • Ngāi Tai ki Tamaki • Ngāti Te Ata Waiohua • Ngāti Whanaunga • Ngāti Tamaoho • Ngāti Paoa Trust Board • Te Ahiwaru • Ngāti Tamaterā • Ngāti Maru <p>Note: other iwi not identified above may have an interest in the Project and should be consulted.</p>
MWPF	Mana Whenua Partnership Forum
Network Utility Operator	Has the same meaning as set out in section 166 of the RMA
NUMP	Network Utilities Management Plan
NOR	Notice of Requirement
Outline Plan	An outline plan prepared in accordance with section 176A of the RMA.

Pre-Project development	Existing site condition prior to the Project (including existing buildings and roadways).
Post-Project development	Site condition after the Project has been completed (including existing and new buildings and roadways).
Project Liaison Person	The person or persons appointed for the duration of the Project's Construction Works to be the main point of contact for persons wanting information about the Project or affected by the Construction Works.
Protected Premises and Facilities (PPF)	Protected Premises and Facilities as defined in New Zealand Standard NZS 6806:2010: <i>Acoustics – Road-traffic noise – New and altered roads</i> .
Requiring Authority	Has the same meaning as section 166 of the RMA and, for this Designation is Auckland Transport.
RMA	Resource Management Act 1991
SCEMP	Stakeholder Communication and Engagement Management Plan
Stage of Work	Any physical works that require the development of an Outline Plan.
Start of Construction	The time when Construction Works (excluding Enabling Works) start.
Suitably Qualified and Experienced Person	A person (or persons) person who can provide sufficient evidence to demonstrate their suitability and competence.
ULDMP	Urban and Landscape Design Management Plan

NoR No.	No.	
General Conditions		
NoRs 1, 2, 3 and 4a	1.	<p>Activity in General Accordance with Plans and Information</p> <p>(a) Except as provided for in the conditions below, and subject to final design and Outline Plan(s), works within the designation shall be undertaken in general accordance with the Project description and concept plan in Schedule 1.</p> <p>(b) Where there is inconsistency between:</p> <ul style="list-style-type: none"> (i) the Project description and concept plan in Schedule 1 and the requirements of the following conditions, the conditions shall prevail; and (ii) the Project description and concept plan in Schedule 1, and the management plans under the conditions of the designation, the requirements of the management plans shall prevail.
NoRs 1, 2, 3 and 4a	2.	<p>Project Information</p> <p>(a) A project website, or equivalent virtual information source, shall be established within 12 months of the date on which this designation is included in the AUP. All directly affected owners and occupiers shall be notified in writing once the website or equivalent information source has been established. The project website or virtual information source shall include these conditions and shall provide information on:</p> <ul style="list-style-type: none"> (i) the status of the Project; (ii) anticipated construction timeframes; (iii) contact details for enquiries; (iv) a subscription service to enable receipt of project updates by email; and (v) how to apply for consent for works in the designation under section 176(1)(b) of the RMA. <p>(b) At the start of detailed design for a Stage of Work, the project website or virtual information source shall be updated to provide information on the likely date for Start of Construction, and any staging of works.</p>
NoRs 1, 2, 3 and 4a	3.	<p>Designation Review</p> <p>(a) The Requiring Authority shall within 6 months of Completion of Construction or as soon as otherwise practicable:</p> <ul style="list-style-type: none"> (i) review the extent of the designation to identify any areas of designated land that it no longer requires for the on-going operation, maintenance or mitigation of effects of the Project; and (ii) give notice to Auckland Council in accordance with section 182 of the RMA for the removal of those parts of the designation identified above.
NoRs 1, 2, 3 and 4a	4.	<p>Lapse</p> <p>In accordance with section 184(1)(c) of the RMA, this designation shall lapse if not given effect to within 15 years from the date on which it is included in the AUP.</p>
NoRs 1, 2, 3 and 4a	5.	<p>Te Ākitai Waiohū – Southwest Gateway Programme</p> <p>The Requiring Authority acknowledges Te Ākitai Waiohū as Mana Whenua and a principal partner to the Southwest Gateway Programme, to which this project forms a part. The operation of this designation must in all respects reflect these matters, including through meeting the conditions and meaningful engagement at both a governance and kaitiaki level.</p>
NoRs 1, 2, 3 and 4a	6.	<p>Network Utility Operators (Section 176 Approval)</p> <p>(a) Prior to the start of Construction Works, Network Utility Operators (including Auckland International Airport Limited) with existing infrastructure located within the designation will not require written consent under section 176 of the RMA for the following activities:</p>

		<ul style="list-style-type: none"> (i) operation, maintenance and urgent repair works; (ii) minor renewal works to existing network utilities necessary for the on-going provision or security of supply of network utility operations; (iii) minor works such as new service connections; and (iv) the upgrade and replacement of existing network utilities in the same location with the same or similar effects as the existing utility. <p>(b) To the extent that a record of written approval is required for the activities listed above, this condition shall constitute written approval.</p>
NoRs 1, 2, 3	7.	<p>Property Management</p> <p>The Requiring Authority shall undertake its best endeavours to ensure that properties acquired for the Project are appropriately managed in a manner that does not adversely affect the surrounding area.</p>
Pre-construction Conditions		
NoRs 1, 2, 3 and 4a	8.	<p>Outline Plan</p> <ul style="list-style-type: none"> (a) An Outline Plan (or Plans) shall be prepared in accordance with section 176A of the RMA. (b) Mana Whenua shall be invited as partners to participate in the preparation of an Outline Plan (or Plans). (c) Outline Plans (or Plan) may be submitted in parts or in stages to address particular activities (e.g. design or construction aspects), or a Stage of Work of the Project. (d) Outline Plans shall include all management plan or plans that are relevant to the management of effects of those activities or Stage of Work, which may include: <ul style="list-style-type: none"> (i) Network Utilities Management Plan; (ii) Construction Environmental Management Plan; (iii) Construction Traffic Management Plan; (iv) Construction Noise and Vibration Management Plan; (v) Urban and Landscape Design Management Plan; (vi) Historic Heritage Management Plan; (vii) Ecological Management Plan; and (viii) Tree Management Plan.
NoRs 1, 2, 3 and 4a	9.	<p>Management Plans</p> <ul style="list-style-type: none"> (a) Any management plan shall: <ul style="list-style-type: none"> (i) be prepared and implemented in accordance with the relevant management plan condition; (ii) be prepared by a Suitably Qualified and Experienced Person(s); (iii) be developed in partnership with Mana Whenua. The Requiring Authority shall provide reasonable resourcing, technical and administrative support for Mana Whenua; (iv) include sufficient detail relating to the management of effects associated with the relevant activities and/or Stage of Work to which it relates; (v) summarise comments received from Mana Whenua and stakeholders as required by the relevant management plan condition, along with a summary of where comments have: <ul style="list-style-type: none"> A. been incorporated; and B. where not incorporated, the reasons why. (vi) be submitted as part of an Outline Plan pursuant to section 176A of the RMA, with the exception of SCEMPs and CNVMP Schedules; and (vii) once finalised, uploaded to the Project website or equivalent virtual information source. (b) Any management plan developed in accordance with Condition 10 may: <ul style="list-style-type: none"> (i) be submitted in parts or in stages to address particular activities (e.g. design or construction aspects) a Stage of Work of the Project, or to address specific activities authorised by the designation; (ii) except for material changes, be amended to reflect any changes in design, construction methods or management of effects without further process; and (iii) if there is a material change required to a management plan which has been submitted with an Outline Plan, the revised part of the plan shall be

		<p>submitted to the Council as an update to the Outline Plan or for Certification as soon as practicable following identification of the need for a revision.</p> <p>(c) Any material changes to the SCEMPs are to be submitted to the Council for information.</p>
NoRs 1, 2, 3 and 4a	10.	<p>Mana Whenua Partnership</p> <p>(a) At least twelve (12) months prior to the start of detailed design for a Stage of Work, the Requiring Authority shall invite Mana Whenua to establish a Mana Whenua Partnership Forum (MWPF). The objective of the MWPF is to provide a forum for Mana Whenua to participate as partners in all phases of the Project. To achieve the objective, the MWPF shall address (as a minimum) the following matters:</p> <ul style="list-style-type: none"> (i) how Mana Whenua will provide input into the design of the Project. For example: <ul style="list-style-type: none"> A. how Mana Whenua values and narrative are incorporated through the form of the Project and associated structures; B. how the historic and cultural significance of the Puhinui Historic Gateway will be recognised; and C. how pou, art, sculptures, mahi toi or other any other features located on land within or adjoining the Project will be provided in a manner that represents the Māori history of the area and promotes a distinctiveness or sense of place. (ii) how Mana Whenua will be engaged in the preparation of management plans and future consenting processes; (iii) how mātauranga Māori and tikanga Māori will be recognised in all phases of the Project; (iv) where opportunities for Mana Whenua to participate in engagement with local communities, business associations, social institutions and community groups will be provided; (v) where opportunities for Mana Whenua to support the physical, mental, social and economic wellbeing for iwi and the local community will be provided through the Project. This could include: <ul style="list-style-type: none"> A. planting supplied through Mana Whenua and community based nurseries; B. local schools being involved in planting; and C. scholarships, cadetships and job creation. (vi) the Requiring Authority shall provide reasonable resourcing, technical and administrative support for Mana Whenua including organising meetings at a local venue and the taking and dissemination of meeting minutes; (vii) the frequency of meetings shall be agreed between the Requiring Authority and Mana Whenua; and (viii) prior to the Start of Construction, the Requiring Authority shall produce a record of the Mana Whenua Partnership Forum. The record of the MWPF shall be provided to Mana Whenua and shall include (but not be limited to): <ul style="list-style-type: none"> A. details of how Mana Whenua have participated as partners in the Project; B. details of how the matters set out in (a) will be incorporated into the Project; C. how the objective of the MWPF has been and will continue to be met; and D. details of how comments from Mana Whenua have been incorporated into the Project and where not incorporated, the reasons why. <p>(b) Mana Whenua shall be invited to identify and (if possible) nominate traditional names along the Project corridor such as Bus Rapid Transit Stations and bridge structures. Noting there may be formal statutory processes outside the project required in any decision-making.</p>

		(c) The MWPF shall continue to meet for at least six months following the Completion of Construction or as agreed with Mana Whenua.
NoRs 1, 2, 3 and 4a	11.	<p>Stakeholder Communication and Engagement Management Plan (SCEMP)</p> <p>(a) A SCEMP shall be prepared 18 months prior to the Start of Construction for a Stage of Work. The objective of the SCEMP is to identify how the public and stakeholders (including directly affected and adjacent owners and occupiers of land) will be engaged with prior to and throughout the Construction Works. To achieve the objective, the SCEMP shall include:</p> <ul style="list-style-type: none"> (i) the contact details for the Project Liaison Person. These details shall be on the Project website, or equivalent virtual information source, and prominently displayed at the main entrance(s) to the site(s); (ii) the procedures for ensuring that there is a contact person available for the duration of Construction Works, for public enquiries or complaints about the Construction Works; (iii) opportunities to strengthen the relationship between Mana Whenua, key stakeholders and the wider community; (iv) a list of stakeholders, organisations (such as community facilities) and businesses who will be engaged with; (v) identification of the properties whose owners will be engaged with; (vi) methods and timing to engage with landowners whose access is directly affected; (vii) methods to communicate key project milestones and the proposed hours of construction activities including outside of normal working hours and on weekends and public holidays, to the parties identified in (iv) and (v) above; and (viii) linkages and cross-references to communication and engagement methods set out in other conditions and management plans where relevant. <p>(b) Any SCEMP prepared for a Stage of Work shall be submitted to Council for information ten working days prior to the Start of Construction for a Stage of Work.</p>
NoRs 1, 2, 3	12.	<p>Development Response Management Plan (DRMP)</p> <p>(a) A DRMP shall be prepared 18 months prior to the Start of Construction for a Stage of Work. The objective of the DRMP is to provide a framework to assist businesses affected by the Project to manage the impacts of construction and to maximise the opportunities the Project presents. To achieve the objective, the DRMP shall include:</p> <ul style="list-style-type: none"> (i) a list of businesses likely to be impacted by the Project; (ii) a list of business associations and key business stakeholder groups that have and will be engaged through the development of the DRMP; (iii) details of the methodology to establish the baseline of businesses identified in (i); (iv) recommendations for measures to be undertaken to manage the impacts of Construction Works on the identified businesses; (v) the contact details for the Project Liaison Person. These details shall be on the Project website, or equivalent virtual information source, and prominently displayed at the main entrance(s) to the site(s); (vi) the procedures for ensuring that there is a contact person available for the duration of Construction Works, for public enquiries or complaints about the Construction Works; (vii) methods to communicate key project milestones and the proposed hours of construction activities including outside of normal working

		<p>hours and on weekends and public holidays, to the parties identified in (i) above;</p> <p>(viii) a summary of any proactive assistance provided to impacted businesses;</p> <p>(ix) identification of opportunities to co-ordinate the forward work programme, where appropriate with infrastructure providers and development agencies; and</p> <p>(x) linkages and cross-references to communication and engagement methods set out in other conditions and management plans (e.g. the SCEMP) where relevant.</p> <p>(b) Those business identified in (a)(i) shall not be included in the SCEMP.</p> <p>(c) Any DRMP prepared for a Stage of Work shall be submitted to Council for information ten working days prior to the Start of Construction for a Stage of Work.</p>
<p>NoRs 1, 2, 3 and 4a</p>	<p>13.</p>	<p>Urban and Landscape Design Management Plan (ULDMP)</p> <p>(a) A ULDMP shall be prepared prior to the Start of Construction for a Stage of Work.</p> <p>(b) Mana Whenua shall be invited to participate in the development of the ULDMP at least six (6) months prior to the start of detailed design for a Stage of Work to provide input on cultural landscape and design matters. This shall include (but not be limited to) how desired outcomes for the management of potential effects on cultural sites, landscapes and values identified and discussed in accordance with the Historic Heritage Management Plan (Condition 23) and the Ecological Management Plan (Condition 25) may be reflected in the ULDMP</p> <p>(c) The objective of the ULDMP is to:</p> <p>(i) enable integration of the Project's permanent works into the surrounding landscape and urban context;</p> <p>(ii) ensure that the Project manages potential adverse landscape and visual effects as far as practicable and contributes to a quality urban environment; and</p> <p>(iii) acknowledge and recognise the whakapapa Mana Whenua have to the Project area.</p> <p>(d) The ULDMP shall be prepared in general accordance with:</p> <p>(i) Auckland Transport's Urban Roads and Streets Design Guide;</p> <p>(ii) Waka Kotahi Urban Design Guidelines: Bridging the Gap (2013) or any subsequent updated version;</p> <p>(iii) Waka Kotahi Landscape Guidelines (2013) or any subsequent updated version;</p> <p>(iv) Waka Kotahi P39 Standard Specification for Highway Landscape Treatments (2013) or any subsequent updated version; and</p> <p>(v) Auckland's Urban Ngahere (Forest) Strategy or any subsequent updated version.</p> <p>(e) To achieve the objective, the ULDMP shall provide details of how the project:</p> <p>(i) is designed to integrate with the adjacent urban (or proposed urban) and landscape context, including the surrounding existing or proposed topography, urban environment (i.e. centres and density of built form), natural environment, landscape character and open space zones;</p> <p>(ii) provides appropriate walking and cycling connectivity to, and interfaces with, existing or proposed adjacent land uses, public transport infrastructure and walking and cycling connections;</p> <p>(iii) promotes inclusive access (where appropriate); and</p> <p>(iv) promotes a sense of personal safety by aligning with best practice guidelines, such as:</p> <p>A. Crime Prevention Through Environmental Design (CPTED) principles;</p> <p>B. Safety in Design (SID) requirements; and</p> <p>C. Maintenance in Design (MID) requirements and anti-vandalism/anti-graffiti measures.</p>

		<p>(v) provides opportunities to incorporate Mana Whenua values and cultural narrative through the design. This shall include but not be limited to:</p> <ul style="list-style-type: none"> A. how to protect and enhance connections to the Māori cultural landscape; B. how and where accurate historical signage can be provided along the corridor; C. how historical portage routes will be recognised; D. how opportunities for cultural expression through, for example mahi toi, art, sculptures or other public amenity features will be provided; E. how opportunities to utilise flora and fauna with a specific connection to the area are realised where possible by: <ul style="list-style-type: none"> a. preserving them in the design and maintenance of the Project; and b. restoring them in a manner that recognises their historical and cultural significance. For example by clustering planting to represent a lost ngahere. F. how the historic and cultural significance of the Puhinui Historic Gateway is recognised; and G. how public access to coastal areas, waterways and open space is enhanced, where appropriate. <p>(vi) provides for an integrated stormwater management approach which prioritises in the following order:</p> <ul style="list-style-type: none"> A. opportunities for ki uta ki tai (a catchment scale approach); B. opportunities for net catchment benefit; C. green infrastructure and nature-based solutions; and D. opportunities for low maintenance design. <p>(f) At the discretion of Mana Whenua, the matters listed in (e)(v) – (vi) shall either be incorporated into the ULDMP or prepared as a separate plan.</p> <p>(g) The ULDMP shall include:</p> <ul style="list-style-type: none"> (i) a concept plan(s) – which depicts the overall landscape and urban design concept, and explains the rationale for the landscape and urban design proposals; (ii) developed design concepts, including principles for walking and cycling facilities and public transport; and (iii) landscape and urban design details – that cover the following: <ul style="list-style-type: none"> A. road design – elements such as intersection form, carriageway gradient and associated earthworks contouring including cut and fill batters and the interface with adjacent land uses, benching, spoil disposal sites, median width and treatment, roadside width and treatment; B. roadside elements – such as lighting, fencing, wayfinding and signage; C. architectural and landscape treatment of all major structures, including bridges and retaining walls; D. architectural and landscape treatment of noise barriers; E. landscape treatment of permanent stormwater control wetlands and swales; F. integration of passenger transport; G. pedestrian and cycle facilities including paths, road crossings and dedicated pedestrian/ cycle bridges or underpasses; H. historic heritage places with reference to the HHMP (Condition 23); and I. re-instatement of construction and site compound areas, driveways, accessways and fences. <p>(h) The ULDMP shall also include the following planting details and maintenance requirements:</p> <ul style="list-style-type: none"> (i) planting design details including: <ul style="list-style-type: none"> A. identification of existing trees and vegetation that will be retained with reference to the Tree Management Plan (Condition 26).
--	--	---

		<p>Where practicable, mature trees and native vegetation should be retained;</p> <ul style="list-style-type: none"> B. street trees, shrubs and ground cover suitable for berms; C. treatment of fill slopes to integrate with adjacent land use, streams, riparian margins and open space zones; D. planting of stormwater wetlands; E. identification of vegetation to be retained and any planting requirements under the Ecological Management Plan (Condition 25) and Tree Management Plan (Condition 26); F. integration of any planting requirements required by conditions of any resource consents for the project; and G. re-instatement planting of construction and site compound areas as appropriate. <p>(ii) a planting programme including the staging of planting in relation to the construction programme which shall, as far as practicable, include provision for planting within each planting season following completion of works in each Stage of Work; and</p> <p>(iii) detailed specifications relating to the following:</p> <ul style="list-style-type: none"> A. weed control and clearance; B. pest animal management (to support plant establishment); C. ground preparation (top soiling and decompaction); D. mulching; and E. plant sourcing and planting, including hydroseeding and grassing, and use of eco-sourced species. <p>Advice Note:</p> <p><i>This designation is for the purpose of construction, operation and maintenance of an arterial transport corridor and it is not for the specific purpose of “road widening”. Therefore, it is not intended that the front yard definition in the Auckland Unitary Plan which applies a set back from a designation for road widening purposes applies to this designation. A set back is not required to manage effects between the designation boundary and any proposed adjacent sites or lots.</i></p>
--	--	---

Specific Outline Plan Requirements

<p>NoRs 1, 2, 3 and 4a</p>	<p>14.</p>	<p>Flood Hazard</p> <ul style="list-style-type: none"> (a) The Project shall be designed to achieve the following flood risk outcomes: <ul style="list-style-type: none"> (i) no increase in flood levels for existing authorised habitable floors that are already subject to flooding; (ii) no more than a 10% reduction in freeboard for existing authorised habitable floors; (iii) no increase of more than 50mm in flood level on land zoned for urban or future urban development where there is no existing dwelling; (iv) no new flood prone areas; and (v) no more than a 10% average increase of flood hazard (defined as flow depth times velocity) for main access to authorised habitable dwellings existing at time the Outline Plan is submitted. (b) Compliance with this condition shall be demonstrated in the Outline Plan, which shall include flood modelling of the pre-Project and post-Project 100 year ARI flood levels (for Maximum Probable Development land use and including climate change). (c) Where the above outcomes can be achieved through alternative measures outside of the designation such as flood stop banks, flood walls, raising existing authorised habitable floor level and new overland flow paths or varied through agreement with the relevant landowner, the Outline Plan shall include confirmation that any necessary landowner and statutory approvals have been obtained for that work or alternative outcome.
----------------------------	------------	--

Construction Conditions

<p>NoRs 1, 2, 3 and 4a</p>	<p>15.</p>	<p>Construction Environmental Management Plan (CEMP)</p> <p>(a) A CEMP shall be prepared prior to the Start of Construction for a Stage of Work.</p> <p>(b) The objective of the CEMP is to set out the management procedures and construction methods to be undertaken to avoid, remedy or mitigate any adverse effects associated with Construction Works as far as practicable. To achieve the objective, the CEMP shall include:</p> <ul style="list-style-type: none"> (i) the roles and responsibilities of staff and contractors; (ii) details of the site or project manager and the Project Liaison Person, including their contact details (phone and email address); (iii) the Construction Works programmes and the staging approach, and the proposed hours of work; (iv) details of the proposed construction yards including temporary screening when adjacent to residential areas, locations of refuelling activities and construction lighting; (v) methods for controlling dust and the removal of debris and demolition of construction materials from public roads or places; (vi) methods for providing for the health and safety of the general public; (vii) measures to mitigate flood hazard effects such as siting stockpiles out of floodplains, minimising obstruction to flood flows, actions to respond to warnings of heavy rain; (viii) procedures for incident management; (ix) procedures for the refuelling and maintenance of plant and equipment to avoid discharges of fuels or lubricants to watercourses; (x) measures to address the storage of fuels, lubricants, hazardous and/or dangerous materials, along with contingency procedures to address emergency spill response(s) and clean up; (xi) procedures for responding to complaints about Construction Works; and (xii) methods for amending and updating the CEMP as required.
<p>NoRs 1, 2, 3 and 4a</p>	<p>16.</p>	<p>Complaints Register</p> <p>(a) At all times during Construction Works, a record of any complaints received about the Construction Works shall be maintained. The record shall include:</p> <ul style="list-style-type: none"> (i) the date, time and nature of the complaint; (ii) the name, phone number and address of the complainant (unless the complainant wishes to remain anonymous); (iii) measures taken to respond to the complaint (including a record of the response provided to the complainant) or confirmation of no action if deemed appropriate; (iv) the outcome of the investigation into the complaint; and (v) any other activities in the area, unrelated to the Project that may have contributed to the complaint, such as non-project construction, fires, traffic accidents or unusually dusty conditions generally. <p>(b) A copy of the Complaints Register required by this condition shall be made available to the Manager upon request as soon as practicable after the request is made.</p>
<p>NoRs 1, 2, 3 and 4a</p>	<p>17.</p>	<p>Cultural Monitoring Plan</p> <p>(a) A Cultural Monitoring Plan shall be prepared prior to the Start of Construction.</p> <p>(b) At least six (6) months prior to the start of detailed design, a Suitably Qualified and Experienced Person(s) identified in partnership with Mana Whenua shall commence the preparation of the Cultural Monitoring Plan.</p> <p>(c) The objective of the Cultural Monitoring Plan is to identify methods for undertaking cultural monitoring to assist with management of any cultural effects during Construction Works.</p> <p>(d) The Cultural Monitoring Plan shall include:</p> <ul style="list-style-type: none"> (i) requirements for formal dedication or cultural interpretation to be undertaken prior to start of Construction Works in areas identified as having significance to Mana Whenua; (ii) requirements and protocols for cultural inductions for contractors and subcontractors;

		<ul style="list-style-type: none"> (iii) identification of activities, sites and areas where cultural monitoring is required during particular Construction Works; (iv) identification of personnel to undertake cultural monitoring, including any geographic definition of their responsibilities; (v) details of the preferred Accidental Discovery Protocol; and (vi) details of personnel to assist with management of any cultural effects identified during cultural monitoring, including implementation of the Accidental Discovery Protocol. <p>(e) If Enabling Works involving soil disturbance are undertaken prior to the start of Construction Works, an Enabling Works Cultural Monitoring Plan shall be prepared by a Suitably Qualified and Experienced Person identified in collaboration with Mana Whenua. This plan may be prepared as a standalone Enabling Works Cultural Monitoring Plan or be included in the main Construction Works Cultural Monitoring Plan.</p> <p>Advice Note: Where appropriate, the Cultural Monitoring Plan shall align with the requirements of other conditions of the designation and resource consents for the Project which require monitoring during Construction Works.</p>								
<p>NoRs 1, 2, 3 and 4a</p>	<p>18.</p>	<p>Construction Traffic Management Plan (CTMP)</p> <ul style="list-style-type: none"> (a) A CTMP shall be prepared prior to the Start of Construction for a Stage of Work. (b) The objective of the CTMP is to avoid, remedy or mitigate, as far as practicable, adverse construction traffic effects. To achieve this objective, the CTMP shall include: <ul style="list-style-type: none"> (i) methods to manage the effects of temporary traffic management activities on traffic; (ii) measures to ensure the safety of all transport users; (iii) the estimated numbers, frequencies, routes and timing of traffic movements, including any specific non-working or non-movement hours to manage vehicular and pedestrian traffic near schools or to manage traffic congestion; (iv) site access routes and access points for heavy vehicles, the size and location of parking areas for plant, construction vehicles and the vehicles of workers and visitors; (v) identification of detour routes and other methods to ensure the safe management and maintenance of traffic flows, including pedestrians and cyclists, on existing roads; (vi) methods to maintain vehicle access to property and/or private roads where practicable, or to provide alternative access arrangements when it will not be; (vii) the management approach to loads on heavy vehicles, including covering loads of fine material, the use of wheel-wash facilities at site exit points and the timely removal of any material deposited or spilled on public roads; and (viii) methods that will be undertaken to communicate traffic management measures to affected road users (e.g. residents / public / stakeholders / emergency services). 								
<p>NoR 1, 2, 3 and 4a</p>	<p>19.</p>	<p>Construction Noise Standards</p> <p>(a) Construction noise shall be measured and assessed in accordance with NZS6803:1999 Acoustics – Construction Noise and shall comply with the noise standards set out in the following table as far as practicable:</p> <p>Table 19.1: Construction noise standards</p> <table border="1" data-bbox="507 1720 1305 1856"> <thead> <tr> <th data-bbox="507 1720 836 1787">Day of week</th> <th data-bbox="839 1720 1027 1787">Time period</th> <th data-bbox="1031 1720 1161 1787">L_{Aeq}(15min)</th> <th data-bbox="1165 1720 1305 1787">L_{AFmax}</th> </tr> </thead> <tbody> <tr> <td colspan="4" data-bbox="507 1789 1305 1856" style="text-align: center;">Occupied activity sensitive to noise</td> </tr> </tbody> </table>	Day of week	Time period	L _{Aeq} (15min)	L _{AFmax}	Occupied activity sensitive to noise			
Day of week	Time period	L _{Aeq} (15min)	L _{AFmax}							
Occupied activity sensitive to noise										

		Weekday	0630h - 0730h	55 dB	75 dB
			0730h - 1800h	70 dB	85 dB
			1800h - 2000h	65 dB	80 dB
			2000h - 0630h	45 dB	75 dB
		Saturday	0630h - 0730h	55 dB	75 dB
			0730h - 1800h	70 dB	85 dB
			1800h - 2000h	45 dB	75 dB
			2000h - 0630h	45 dB	75 dB
		Sunday and Public Holidays	0630h - 0730h	45 dB	75 dB
			0730h - 1800h	55 dB	85 dB
1800h - 2000h	45 dB		75 dB		
2000h - 0630h	45 dB		75 dB		
Other occupied buildings					
All	0730h – 1800h	70 dB			
	1800h – 0730h	75 dB			
(b) Where compliance with the noise standards set out in Table 19.1 is not practicable, and unless otherwise provided for in the CNVMP, then the methodology in Condition 22 shall apply.					

NoR 1, 2, 3 and 4a	20.	Construction Vibration Standards																						
		(a) Construction vibration shall be measured in accordance with ISO 4866:2010 Mechanical vibration and shock – Vibration of fixed structures – Guidelines for the measurement of vibrations and evaluation of their effects on structures and shall comply with the vibration standards set out in the following table as far as practicable.																						
Table 20.1 Construction vibration criteria																								
<table border="1"> <thead> <tr> <th>Receiver</th> <th>Details</th> <th>Category A</th> <th>Category B</th> </tr> </thead> <tbody> <tr> <td rowspan="2">Occupied Activities sensitive to noise</td> <td>Night-time 2000h - 0630h</td> <td>0.3mm/s ppv</td> <td>2mm/s ppv</td> </tr> <tr> <td>Daytime 0630h - 2000h</td> <td>2mm/s ppv</td> <td>5mm/s ppv</td> </tr> <tr> <td>Other occupied buildings</td> <td>Daytime 0630h - 2000h</td> <td>2mm/s ppv</td> <td>5mm/s ppv</td> </tr> <tr> <td>All other buildings</td> <td>At all other times</td> <td colspan="2">Tables 1 and 3 of DIN4150-3:1999</td> </tr> </tbody> </table>						Receiver	Details	Category A	Category B	Occupied Activities sensitive to noise	Night-time 2000h - 0630h	0.3mm/s ppv	2mm/s ppv	Daytime 0630h - 2000h	2mm/s ppv	5mm/s ppv	Other occupied buildings	Daytime 0630h - 2000h	2mm/s ppv	5mm/s ppv	All other buildings	At all other times	Tables 1 and 3 of DIN4150-3:1999	
Receiver	Details	Category A	Category B																					
Occupied Activities sensitive to noise	Night-time 2000h - 0630h	0.3mm/s ppv	2mm/s ppv																					
	Daytime 0630h - 2000h	2mm/s ppv	5mm/s ppv																					
Other occupied buildings	Daytime 0630h - 2000h	2mm/s ppv	5mm/s ppv																					
All other buildings	At all other times	Tables 1 and 3 of DIN4150-3:1999																						
*Category A criteria adopted from Rule E25.6.30.1 of the AUP																								
**Category B criteria based on DIN 4150-3:1999 building damage criteria for daytime																								
(b) Where compliance with the vibration standards set out in Table 20.1 is not practicable, and unless otherwise provided for in the CNVMP as required by Condition 21(c)((x)), then the methodology in Condition 22 shall apply.																								

NoR 1, 2, 3 and 4a	21.	Construction Noise and Vibration Management Plan (CNVMP)			
		(a) A CNVMP shall be prepared prior to the Start of Construction for a Stage of Work.			
(b) A CNVMP shall be implemented during the Stage of Work to which it relates.					

		<p>(c) The objective of the CNVMP is to provide a framework for the development and implementation of the Best Practicable Option for the management of construction noise and vibration effects to achieve the construction noise and vibration standards set out in Conditions 19 and 20 to the extent practicable. To achieve this objective, the CNVMP shall be prepared in accordance with Annex E2 of the New Zealand Standard NZS6803:1999 Acoustics – Construction Noise and shall as a minimum, address the following:</p> <ul style="list-style-type: none"> (i) description of the works and anticipated equipment/processes; (ii) hours of operation, including times and days when construction activities would occur; (iii) the construction noise and vibration standards for the Project; (iv) identification of receivers where noise and vibration standards apply; (v) a hierarchy of management and mitigation options, including any requirements to limit night works and works during other sensitive times, including Sundays and public holidays as far practicable; (vi) methods and frequency for monitoring and reporting on construction noise and vibration; (vii) procedures for communication and engagement with nearby residents and stakeholders, including notification of proposed construction activities, the period of construction activities, and management of noise and vibration complaints; (viii) contact details of the Project Liaison Person; (ix) procedures for the regular training of the operators of construction equipment to minimise noise and vibration as well as expected construction site behaviours for all workers; (x) identification of areas where compliance with the noise (Condition 19) and/or vibration standards (Condition 20 Category A or Category B) will not be practicable and the specific management controls to be implemented and consultation requirements with owners and occupiers of affected sites; (xi) procedures and requirements for the preparation of a Schedule to the CNVMP (Schedule) for those areas where compliance with the noise (Condition 19) and/or vibration standards (Condition 20 Category B) will not be practicable and where sufficient information is not available at the time of the CNVMP to determine the area specific management controls Condition 21(c)((x)); (xii) procedures for: <ul style="list-style-type: none"> A. communicating with affected receivers, where measured or predicted vibration from construction activities exceeds the vibration criteria of Condition 20; and B. assessing, mitigating and monitoring vibration where measured or predicted vibration from construction activities exceeds the Category A vibration criteria of Condition 20, including the requirement to undertake building condition surveys before and after works to determine whether any damage has occurred as a result of construction vibration. (xiii) requirements for review and update of the CNVMP.
<p>NoR 1, 2, 3 and 4a</p>	<p>22.</p>	<p>Schedule to a CNVMP</p> <p>(a) Unless otherwise provided for in a CNVMP, a Schedule to the CNVMP (Schedule) shall be prepared prior to the start of the construction to which it relates by a Suitably Qualified and Experienced Person, in consultation with the owners and occupiers of sites subject to the Schedule, when:</p> <ul style="list-style-type: none"> (i) construction noise is either predicted or measured to exceed the noise standards in Condition 19, except where the exceedance of the L_{Aeq} criteria is no greater than 5 decibels and does not exceed: <ul style="list-style-type: none"> A. 0630 – 2000: 2 periods of up to 2 consecutive weeks in any 2 months; or

		<p>B. 2000 – 0630: 1 period of up to 2 consecutive nights in any 10 days.</p> <p>(ii) construction vibration is either predicted or measured to exceed the Category B standard at the receivers in Condition 20.</p> <p>(b) The objective of the Schedule is to set out the Best Practicable Option measures to manage noise and/or vibration effects of the construction activity beyond those measures set out in the CNVMP. The Schedule shall include details such as:</p> <p>(i) construction activity location, start and finish dates;</p> <p>(ii) the nearest neighbours to the construction activity;</p> <p>(iii) the predicted noise and/or vibration level for all receivers where the levels are predicted or measured to exceed the applicable standards and predicted duration of the exceedance;</p> <p>(iv) the proposed mitigation options that have been selected, and the options that have been discounted as being impracticable and the reasons why;</p> <p>(v) the consultation undertaken with owners and occupiers of sites subject to the Schedule, and how consultation has and has not been taken into account; and</p> <p>(vi) location, times and types of monitoring.</p> <p>(c) The Schedule shall be submitted to the Manager for certification at least 5 working days (except in unforeseen circumstances) in advance of Construction Works that are covered by the scope of the Schedule and shall form part of the CNVMP.</p> <p>(d) Where material changes are made to a Schedule required by this condition, the Requiring Authority shall consult the owners and/or occupiers of sites subject to the Schedule prior to submitting the amended Schedule to the Manager for certification in accordance with (c) above. The amended Schedule shall document the consultation undertaken with those owners and occupiers, and how consultation outcomes have and have not been taken into account.</p>
<p>NoRs 1, 2, 3 and 4a</p>	<p>23.</p>	<p>Historic Heritage Management Plan (HHMP)</p> <p>(a) A HHMP shall be prepared in consultation with Council, HNZPT and Mana Whenua prior to the Start of Construction for a Stage of Work.</p> <p>(b) The objective of the HHMP is to protect historic heritage and to remedy and mitigate any residual effects as far as practicable. To achieve the objective, the HHMP shall identify:</p> <p>(i) any adverse direct and indirect effects on historic heritage sites and measures to appropriately avoid, remedy or mitigate any such effects, including a tabulated summary of these effects and measures;</p> <p>(ii) methods for the identification and assessment of potential historic heritage places within the Designation to inform detailed design;</p> <p>(iii) known historic heritage places and potential archaeological sites within the Designation, including identifying any archaeological sites for which an Archaeological Authority under the HNZPTA will be sought or has been granted;</p> <p>(iv) any unrecorded archaeological sites or post-1900 heritage sites within the Designation, which shall also be documented and recorded;</p> <p>(v) roles, responsibilities and contact details of Project personnel, Council and HNZPT representatives, Mana Whenua representatives, and relevant agencies involved with heritage and archaeological matters including surveys, monitoring of Construction Works, compliance with AUP accidental discovery rule, and monitoring of conditions;</p> <p>(vi) specific areas to be investigated, monitored and recorded to the extent these are directly affected by the Project;</p> <p>(vii) the proposed methodology for investigating and recording post-1900 historic heritage sites (including buildings) that need to be destroyed, demolished or relocated, including details of their condition, measures to mitigate any adverse effects and timeframe for implementing the proposed methodology, in accordance with the HNZPT Archaeological Guidelines Series No.1: Investigation and Recording of Buildings and Standing Structures (November 2018), or any subsequent version;</p>

		<p>(viii) methods to acknowledge cultural values identified through the Mana Whenua Partnership Forum (Condition 10) and Urban and Landscape Design Management Plan (Condition 13) where archaeological sites also involve ngā taonga tuku iho (treasures handed down by our ancestors) and where feasible and practicable to do so;</p> <p>(ix) methods for avoiding, remedying or mitigation adverse effects on historic heritage places and sites within the Designation during Construction Works as far as practicable. These methods shall include, but are not limited to:</p> <p style="padding-left: 40px;">A. security fencing or hoardings around historic heritage places to protect them from damage during construction or unauthorised access.</p> <p>(x) measures to mitigate adverse effects on historic heritage sites that achieve positive historic heritage outcomes such as increased public awareness and interpretation signage; and</p> <p>(xi) training requirements and inductions for contractors and subcontractors on historic heritage places within the Designation, legal obligations relating to accidental discoveries and the AUP Accidental Discovery Rule (E11.6.1). The training shall be undertaken prior to the Start of Construction, under the guidance of a Suitably Qualified and Experienced Person and Mana Whenua representatives (to the extent the training relates to cultural values identified under Condition 17.</p> <p>(c) Electronic copies of all historic heritage reports relating to historic heritage investigations (evaluation, excavation and monitoring), shall be submitted to the Manager within 12 months of completion.</p> <p>Accidental Discoveries</p> <p>Advice Note:</p> <p><i>The requirements for accidental discoveries of heritage items are set out in Rule E11.6.1 of the AUP.</i></p>
<p>NoRs 1, 2, 3 and 4a</p>	<p>24.</p>	<p>Pre-Construction Ecological Survey</p> <p>(a) At the start of detailed design for a Stage of Work, an updated ecological survey shall be undertaken by a Suitably Qualified and Experienced Person. The purpose of the survey is to inform the detailed design of ecological management by:</p> <p style="padding-left: 40px;">(i) confirming whether the species of value within the Identified Biodiversity Areas recorded in Schedule 3 are still present; and</p> <p style="padding-left: 40px;">(ii) confirming whether the project will or may have a moderate or greater level of ecological effect on ecological species of value, prior to implementation of impact management measures, as determined in accordance with the EIANZ guidelines (or any subsequent updated version).</p> <p>(b) Mana Whenua shall be invited as partners to observe how the ecological survey in (a) will be undertaken.</p> <p>(c) If the ecological survey in (a) above confirms the presence of ecological species of value in accordance with Condition 24(a)(i) and that effects are likely in accordance with Condition 24(a)(ii), then an Ecological Management Plan (or Plans) shall be prepared in accordance with Condition 25 for these areas (Confirmed Biodiversity Areas).</p>
<p>NoRs 1, 2, 3 and 4a</p>	<p>25.</p>	<p>Ecological Management Plan (EMP)</p> <p>(a) An EMP shall be prepared for any Confirmed Biodiversity Areas (confirmed through Condition 24) prior to the Start of Construction for a Stage of Work. The objective of the EMP is to minimise impacts of the Project on the ecological values of Confirmed Biodiversity Areas as far as practicable. The EMP shall set out the methods that will be used to achieve the objective which may include:</p> <p style="padding-left: 40px;">(i) if an EMP is required in accordance with Condition 24(b) for the presence of long-tailed bats:</p>

		<ul style="list-style-type: none"> A. measures to minimise disturbance from construction activities within the vicinity of any active roosts that are discovered until such roosts are confirmed to be vacant of bats; B. how the timing of any construction work in the vicinity of any maternity long tail bat roosts will be limited to outside the bat maternity period (between December and March) where reasonably practicable; C. details of areas where vegetation is to be retained where practicable for the purposes of the connectivity of long tailed bats; D. details of how bat connectivity will be provided and maintained (e.g. through the presence of suitable indigenous, or exotic trees or artificial alternatives) will be provided and maintained; and E. where mitigation isn't practicable, details of any offsetting proposed. <p>(ii) If an EMP is required in accordance with Condition 24(b) for the presence of Threatened or At-Risk birds (excluding Wetland Bird):</p> <ul style="list-style-type: none"> A. how the timing of any Construction Works shall be undertaken outside of the bird breeding season (September to February) where practicable; B. where Pipit are identified as being present, how the timing of any Construction Works shall be undertaken outside of the Pipit bird breeding season (August to February) where practicable; C. where works are required within the Confirmed Biodiversity Area during the bird breeding season (including Pipits), methods to minimise adverse effects on Threatened or At-Risk birds; and D. details of grass maintenance if Pipit are present. <p>(iii) If an EMP is required in accordance with Condition 24(b) for the presence of Threatened or At-Risk wetland birds:</p> <ul style="list-style-type: none"> A. how the timing of any Construction Works shall be undertaken outside of the bird breeding season (September to February) where practicable; B. where works are required within the Confirmed Biodiversity Area during the bird breeding season, methods to minimise adverse effects on Threatened or At-Risk wetland birds C. undertaking a nesting bird survey of Threatened or At-Risk wetland birds prior to any Construction Works taking place within a 50m radius of any identified Wetlands (including establishment of construction areas adjacent to Wetlands). Surveys should be repeated at the beginning of each wetland bird breeding season and following periods of construction inactivity; D. what protection and buffer measures will be provided where nesting Threatened or At-Risk wetland birds are identified within 50m of any construction area (including laydown areas). Measures could include: <ul style="list-style-type: none"> a. a 20m buffer area around the nest location and retaining vegetation. The buffer areas should be demarcated where necessary to protect birds from encroachment. This might include the use of marker poles, tape and signage; b. monitoring of the nesting Threatened or At-Risk wetland birds by a Suitably Qualified and Experienced Person. Construction works within the 20m nesting buffer areas should not occur until the Threatened or At-Risk wetland birds have fledged from the nest location (approximately
--	--	--

		<p>30 days from egg laying to fledging) as confirmed by a Suitably Qualified and Experienced Person; and</p> <ul style="list-style-type: none"> c. minimising the disturbance from the works if construction works are required within 50m of a nest, as advised by a Suitably Qualified and Experienced Person. E. adopting a 10m setback where practicable, between the edge of wetlands and construction areas (along the edge of the stockpile/laydown area); and F. minimising light spill from construction areas into wetlands. <p>(b) The EMP shall be consistent with any ecological management measures to be undertaken in compliance with conditions of any regional resource consents granted for the Project.</p> <p>(c) Where appropriate, and in partnership with Mana Whenua, flora and fauna values identified in the ULDMP are reflected and included within this EMP.</p> <p>Advice Note:</p> <p><i>Depending on the potential effects of the Project, the regional consents for the Project may include the following monitoring and management plans:</i></p> <ul style="list-style-type: none"> (i) Stream and/or wetland restoration plans; (ii) Vegetation restoration plans; and (iii) Fauna management plans (e.g. avifauna, herpetofauna, bats).
<p>NoRs 1, 2, 3</p>	<p>26.</p>	<p>Tree Management Plan</p> <ul style="list-style-type: none"> (a) Prior to the Start of Construction for a Stage of Work, a Tree Management Plan shall be prepared. (b) The objective of the Tree Management Plan is to avoid, remedy or mitigate effects of construction activities on trees identified in Schedule 4. (c) The Tree Management Plan shall: <ul style="list-style-type: none"> (i) confirm that the trees listed in Schedule 4 still exist; and (ii) demonstrate how the design and location of project works has avoided, remedied or mitigated any effects on any tree listed in Schedule 4. This may include: <ul style="list-style-type: none"> A. planting to replace trees that require removal (with reference to the ULDMP planting design details in Condition 13; B. tree protection zones and tree protection measures such as protective fencing, ground protection and physical protection of roots, trunks and branches; and C. methods for work within the rootzone of trees that are to be retained in line with accepted arboricultural standards. (iii) demonstrate how the tree management measures (outlined in A – C above) are consistent with conditions of any resource consents granted for the project in relation to managing construction effects on trees.
<p>NoRs 1, 2, 3 and 4a</p>	<p>27.</p>	<p>Network Utility Management Plan (NUMP)</p> <ul style="list-style-type: none"> (a) A NUMP shall be prepared prior to the Start of Construction for a Stage of Work. (b) The objective of the NUMP is to set out a framework for protecting, relocating and working in proximity to existing network utilities. The NUMP shall include methods to: <ul style="list-style-type: none"> (i) provide access for maintenance at all reasonable times, or emergency works at all times during construction activities; (ii) manage the effects of dust and any other material potentially resulting from construction activities and able to cause material damage, beyond

		<p>normal wear and tear to overhead transmission lines in the Project area; and</p> <p>(iii) demonstrate compliance with relevant standards and Codes of Practice including, where relevant, the NZECP 34:2001 New Zealand Electrical Code of Practice for Electrical Safe Distances 2001; AS/NZS 4853:2012 Electrical Hazards on Metallic Pipelines; and AS/NZS 2885 Pipelines – Gas and Liquid Petroleum.</p> <p>(c) The NUMP shall be prepared in consultation with the relevant Network Utility Operator(s) (including Auckland International Airport Limited) who have existing assets that are directly affected by the Project.</p> <p>(d) The development of the NUMP shall consider opportunities to coordinate future work programmes with other Network Utility Operator(s) where practicable.</p> <p>(e) The NUMP shall describe how any comments from the Network Utility Operator (including Auckland International Airport Limited) in relation to its assets have been addressed.</p> <p>(f) Any comments received from the Network Utility Operator (including Auckland International Airport Limited) shall be considered when finalising the NUMP.</p> <p>(g) Any amendments to the NUMP related to the assets of a Network Utility Operator (including Auckland International Airport Limited) shall be prepared in consultation with that asset owner.</p>
Operational Conditions		
NoRs 1, 2, 3 and 4a	28.	<p>Low Noise Road Surface</p> <p>(a) Asphaltic concrete surfacing (or equivalent low noise road surface) shall be implemented within 12 months of Completion of Construction of the project.</p> <p>(b) Any future resurfacing works of the Project shall be undertaken in accordance with the Auckland Transport Reseal Guidelines, Asset Management and Systems 2013 or any updated version and asphaltic concrete surfacing (or equivalent low noise road surface) shall be implemented where:</p> <ul style="list-style-type: none"> (i) the volume of traffic exceeds 10,000 vehicles per day; or (ii) the road is subject to high wear and tear (such as cul de sac heads, roundabouts and main road intersections); or (iii) it is in an industrial or commercial area where there is a high concentration of truck traffic; or (iv) it is subject to high usage by pedestrians, such as town centres, hospitals, shopping centres and schools. <p>(c) Prior to commencing any future resurfacing works, the Requiring Authority shall advise the Manager if any of the triggers in Condition 28(b)(i) – (iv) are not met by the road or a section of it and therefore where the application of asphaltic concrete surfacing (or equivalent low noise road surface) is no longer required on the road or a section of it. Such advice shall also indicate when any resealing is to occur.</p>
NoRs 1, 2, 3 and 4a	29.	<p>Traffic Noise</p> <p>For the purposes of Conditions 30 to 41:</p> <ul style="list-style-type: none"> (a) Building-Modification Mitigation – has the same meaning as in NZS 6806; (b) Design year has the same meaning as in NZS 6806; (c) Detailed Mitigation Options – means the fully detailed design of the Selected Mitigation Options, with all practical issues addressed; (d) Habitable Space – has the same meaning as in NZS 6806; (e) Identified Noise Criteria Category – means the Noise Criteria Category for a PPF identified in Schedule 2: Identified PPFs Noise Criteria Categories; (f) Mitigation – has the same meaning as in NZS 6806:2010 Acoustics – Road-traffic noise – New and altered roads; (g) Noise Criteria Categories – means the groups of preference for sound levels established in accordance with NZS 6806 when determining the Best Practicable Option for noise mitigation (i.e. Categories A, B and C);

		<p>(h) NZS 6806 – means New Zealand Standard NZS 6806:2010 Acoustics – Road-traffic noise – New and altered roads;</p> <p>(i) Protected Premises and Facilities (PPFs) – means only the premises and facilities identified in green, orange or red in Schedule 2: Identified PPFs Noise Criteria Categories;</p> <p>(j) Selected Mitigation Options – means the preferred mitigation option resulting from a Best Practicable Option assessment undertaken in accordance with NZS 6806 taking into account any low noise road surface to be implemented in accordance with Condition 28; and</p> <p>(k) Structural Mitigation – has the same meaning as in NZS 6806.</p>
NoRs 1, 2, 3 and 4a	30.	<p>The Noise Criteria Categories identified in Schedule 2: Identified PPFs Noise Criteria Categories at each of the PPFs shall be achieved where practicable and subject to Conditions 29 to 41 (all traffic noise conditions).</p> <p>Achievement of the Noise Criteria Categories for PPFs shall be by reference to a traffic forecast for a high growth scenario in a design year at least 10 years after the programmed opening of the Project.</p>
NoRs 1, 2, 3 and 4a	31.	<p>As part of the detailed design of the Project, a Suitably Qualified and Experienced Person shall determine the Selected Mitigation Options for the PPFs identified on Schedule 2: Identified PPFs Noise Criteria Categories.</p> <p>For the avoidance of doubt, the low noise road surface implemented in accordance with Condition 28 may be (or be part of) the Selected Mitigation Option(s).</p>
NoRs 1, 2, 3 and 4a	32.	<p>Prior to construction of the Project, a Suitably Qualified and Experienced Person shall develop the Detailed Mitigation Options for the PPFs identified in Schedule 2: Identified PPFs Noise Criteria Categories, taking into account the Selected Mitigation Options.</p>
NoRs 1, 2, 3 and 4a	33.	<p>If the Detailed Mitigation Options would result in the Identified Noise Criteria Category changing to a less stringent Category, e.g. from Category A to B or Category B to C, at any relevant PPF, a Suitably Qualified and Experienced Person shall provide confirmation to the Manager that the Detailed Mitigation Option would be consistent with adopting the Best Practicable Option in accordance with NZS 6806 prior to implementation.</p>
NoRs 1, 2, 3 and 4a	34.	<p>The Detailed Mitigation Options shall be implemented prior to completion of construction of the Project.</p>
NoRs 1, 2, 3 and 4a	35.	<p>Prior to the Start of Construction, a Suitably Qualified and Experienced Person shall identify those PPFs which, following implementation of all the Detailed Mitigation Options, will not be Noise Criteria Categories A or B and where Building-Modification Mitigation might be required to achieve 40 dB $L_{Aeq(24h)}$ inside Habitable Spaces ('Category C Buildings').</p>
NoRs 1, 2, 3 and 4a	36.	<p>Prior to the Start of Construction in the vicinity of each Category C Building, the Requiring Authority shall write to the owner of the Category C Building requesting entry to assess the noise reduction performance of the existing building envelope. If the building owner agrees to entry within three months of the date of the Requiring Authority's letter, the Requiring Authority shall instruct a Suitably Qualified and Experienced Person to visit the building and assess the noise reduction performance of the existing building envelope.</p>
NoRs 1, 2, 3 and 4a	37.	<p>For each Category C Building identified, the Requiring Authority is deemed to have complied with Condition 36 above if:</p> <p>(a) The Requiring Authority's Suitably Qualified and Experienced Person has visited the building and assessed the noise reduction performance of the building envelope; or</p>

		<p>(b) The building owner agreed to entry, but the Requiring Authority could not gain entry for some reason (such as entry denied by a tenant); or</p> <p>(c) The building owner did not agree to entry within three months of the date of the Requiring Authority's letter sent in accordance with Condition 36 above (including where the owner did not respond within that period); or</p> <p>(d) The building owner cannot, after reasonable enquiry, be found prior to completion of construction of the Project.</p> <p>If any of (b) to (d) above apply to a Category C Building, the Requiring Authority is not required to implement Building-Modification Mitigation to that building.</p>
NoRs 1, 2, 3 and 4a	38.	<p>Subject to Condition 37 above, within six months of the assessment undertaken in accordance with Conditions 36 and 37, the Requiring Authority shall write to the owner of each Category C Building advising:</p> <p>(a) If Building-Modification Mitigation is required to achieve 40 dB $L_{Aeq(24h)}$ inside habitable spaces; and</p> <p>(b) The options available for Building-Modification Mitigation to the building, if required; and</p> <p>(c) That the owner has three months to decide whether to accept Building-Modification Mitigation to the building and to advise which option for Building-Modification Mitigation the owner prefers, if the Requiring Authority has advised that more than one option is available.</p>
NoRs 1, 2, 3 and 4a	39.	<p>Once an agreement on Building-Modification Mitigation is reached between the Requiring Authority and the owner of a Category C Building, the mitigation shall be implemented, including any third party authorisations required, in a reasonable and practical timeframe agreed between the Requiring Authority and the owner.</p>
NoRs 1, 2, 3 and 4a	40.	<p>Subject to Condition 37, where Building-Modification Mitigation is required, the Requiring Authority is deemed to have complied with Condition 39 if:</p> <p>(a) The Requiring Authority has completed Building Modification Mitigation to the building; or</p> <p>(b) An alternative agreement for mitigation is reached between the Requiring Authority and the building owner; or</p> <p>(c) The building owner did not accept the Requiring Authority's offer to implement Building-Modification Mitigation within three months of the date of the Requiring Authority's letter sent in accordance with Condition 37 (including where the owner did not respond within that period); or</p> <p>(d) The building owner cannot, after reasonable enquiry, be found prior to completion of construction of the Project.</p>
NoRs 1, 2, 3 and 4a	41.	<p>The Detailed Mitigation Options shall be maintained so they retain their noise reduction performance as far as practicable.</p>

Schedule 1: General accordance plans and information

NoR 1

The proposed work is for the construction, operation and maintenance of an upgrade to Te Irirangi Drive between Leixlep Lane and Rongomai Park to provide for a BRT corridor, walking and cycling facilities and associated infrastructure. The proposed work is shown in the following Concept Plan and includes:

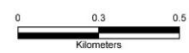
- a) An upgrade of Te Irirangi Drive to accommodate centre-running BRT lanes, general traffic lanes, and walking and cycling facilities;
- b) Associated works including but not limited to intersections, bridges, embankments, retaining walls, culverts, stormwater management systems;
- c) Changes to local roads, where the proposed work intersects with local roads; and
- d) Construction activities, including vegetation removal, construction areas and the re-grading of driveways.

Concept Plan:



LEGEND
□ Designation

NoR 1

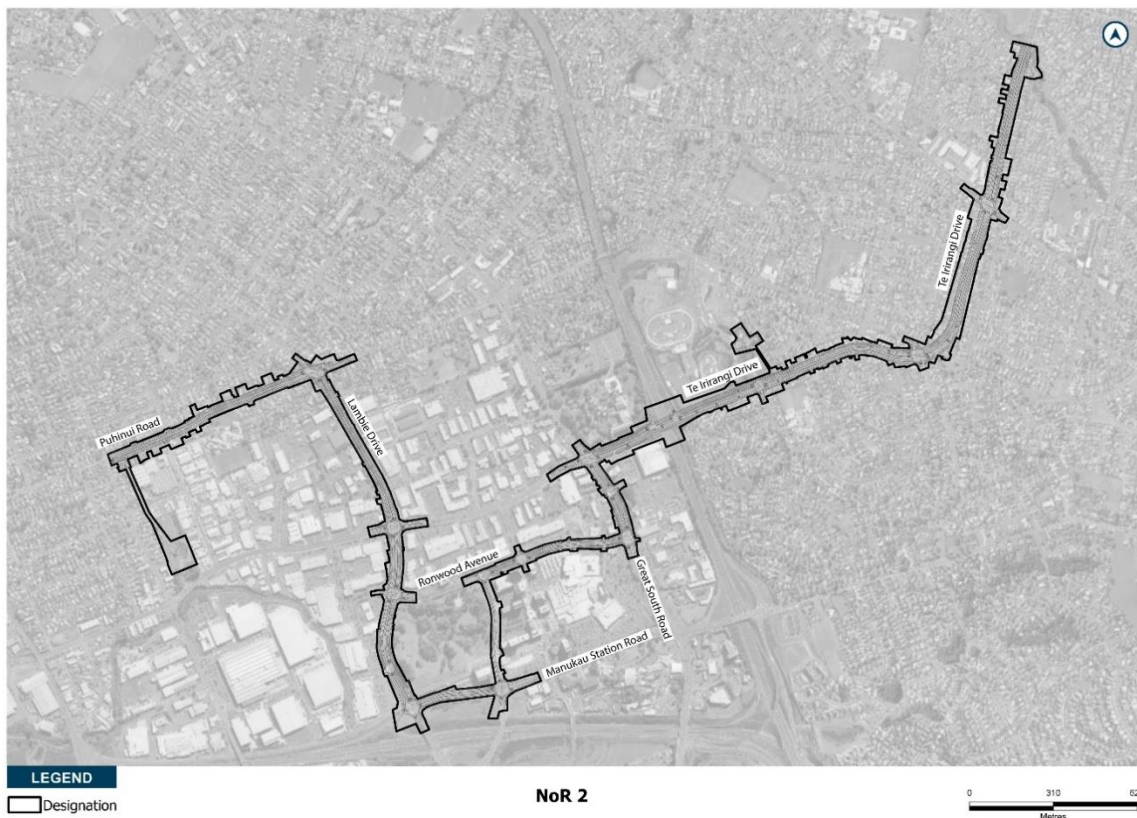


NoR 2

The proposed work is for the construction, operation and maintenance of an upgrade to Te Irirangi Drive, Great South Road, Ronwood Avenue, Davies Avenue, Manukau Station Road and Lambie Drive between Rongomai Park and Plunket Avenue for a BRT corridor, walking and cycling facilities and associated infrastructure. The proposed work is shown in the following Concept Plan and includes:

- a) An upgrade of Te Irirangi Drive, Great South Road, Ronwood Avenue, Manukau Station Road and Lambie Drive to accommodate centre-running BRT lanes, general traffic lanes and walking and cycling facilities;
- b) An upgrade of Davies Avenue to accommodate BRT lanes, general traffic lane and walking and cycling facilities;
- c) Associated works including but not limited to intersections, bridges, embankments, retaining walls, culverts, stormwater management systems;
- d) Changes to local roads, where the proposed work intersects with local roads; and
- e) Construction activities, including vegetation removal, construction areas and the re-grading of driveways.

Concept Plan:

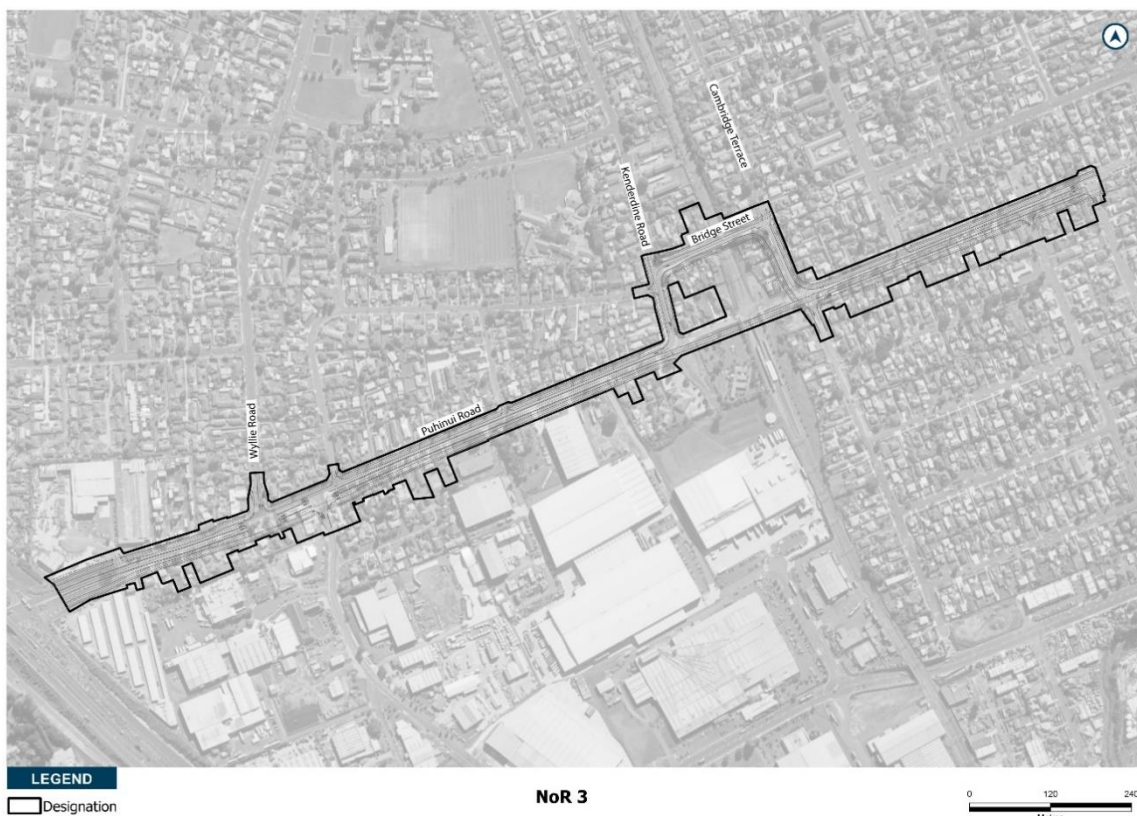


NoR 3

The proposed work is for the construction, operation and maintenance of an upgrade to Puhinui Road between Rongomai Park and Plunket Avenue for a BRT corridor, walking and cycling facilities and associated infrastructure. The proposed work is shown in the following Concept Plan and includes:

- a) An upgrade of Puhinui Road to accommodate centre-running BRT lanes, general traffic lanes and walking and cycling facilities;
- b) An upgrade of Cambridge Terrace, Bridge Street and Kenderdine Road to provide for walking and cycling facilities;
- c) Associated works including but not limited to intersections, bridges, embankments, retaining walls, culverts, stormwater management systems;
- d) A bridge crossing the North Island Main Trunk line to connect the BRT to Puhinui Station;
- e) Changes to local roads, where the proposed work intersects with local roads; and
- f) Construction activities, including vegetation removal, construction areas and the re-grading of driveways.

Concept Plan:

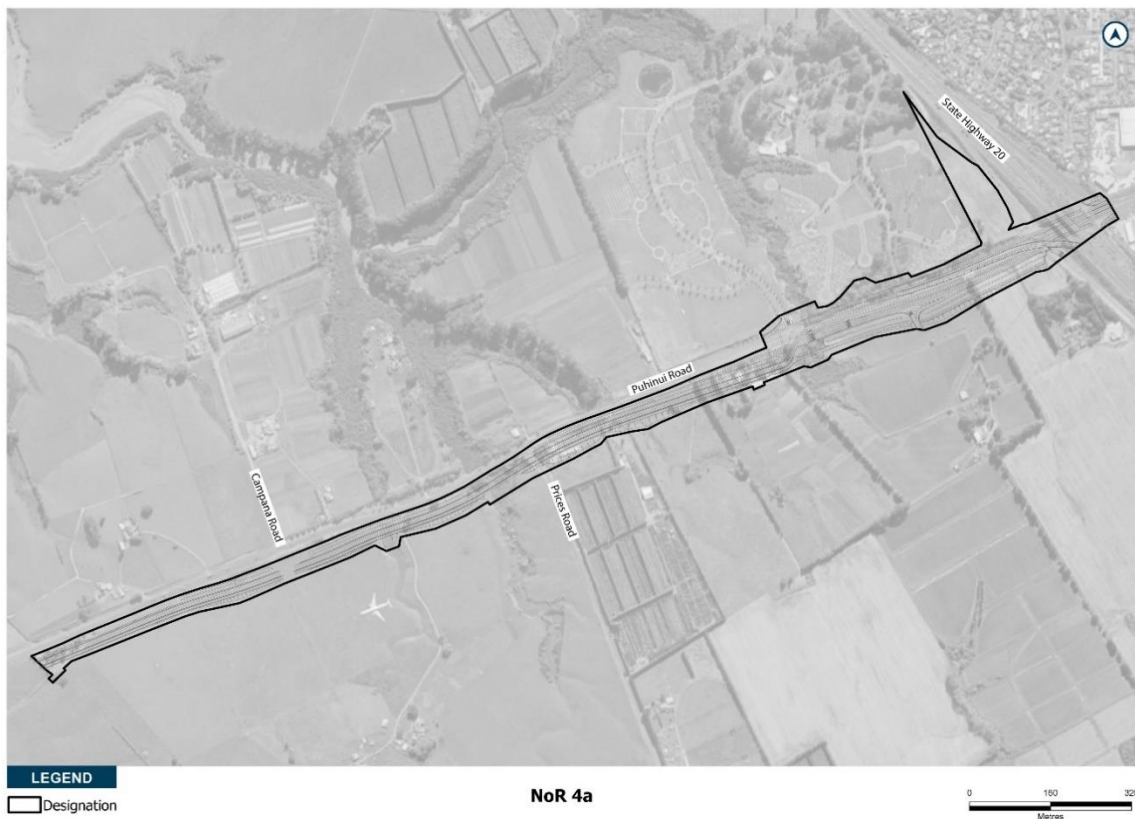


NoR 4a

The proposed work is for the construction, operation and maintenance of an extension to Puhinui Road between the SH20/20B Interchange and Orrs Road for a BRT corridor, walking and cycling facilities and associated infrastructure. The proposed work is shown in the following Concept Plan and includes:

- a) An extension of Puhinui Road to accommodate BRT lanes (centre-running to Manukau Memorial Gardens, then south running to Orrs Road), general traffic lanes and walking and cycling facilities;
- b) Associated works including but not limited to intersections, bridges, embankments, retaining walls, culverts, stormwater management systems;
- c) Changes to local roads, where the proposed work intersects with local roads; and
- d) Construction activities, including vegetation removal, construction areas and the re-grading of driveways.

Concept Plan:



Schedule 2: Identified PPFs noise criteria categories

NoR 1

Address	New or Altered Road	Noise Criteria Category
4 Aaronville Way	Altered	Category B
6 Aaronville Way	Altered	Category B
8 Aaronville Way	Altered	Category A
8 Aaronville Way	Altered	Category B
10 Aaronville Way	Altered	Category B
12 Aaronville Way	Altered	Category B
28 Accent Drive	Altered	Category A
28 Accent Drive	Altered	Category A
28 Accent Drive	Altered	Category A
28 Accent Drive	Altered	Category A
28 Accent Drive	Altered	Category A
36 Accent Drive	Altered	Category A
12 Aclare Place	Altered	Category A
14 Aclare Place	Altered	Category A
15 Aclare Place	Altered	Category A
16 Aclare Place	Altered	Category A
17 Aclare Place	Altered	Category A
17 Aclare Place	Altered	Category A
19 Aclare Place	Altered	Category A
21 Aclare Place	Altered	Category A
23 Aclare Place	Altered	Category C
25 Aclare Place	Altered	Category C
2 Adrigole Place	Altered	Category A
3 Ardkeen Place	Altered	Category A
5 Ardkeen Place	Altered	Category A
6 Ardkeen Place	Altered	Category A
7 Ardkeen Place	Altered	Category A
8 Ardkeen Place	Altered	Category A

9 Ardkeen Place	Altered	Category A
10 Ardkeen Place	Altered	Category A
11 Ardkeen Place	Altered	Category A
12 Ardkeen Place	Altered	Category A
13 Ardkeen Place	Altered	Category A
14 Ardkeen Place	Altered	Category B
15 Ardkeen Place	Altered	Category A
16 Ardkeen Place	Altered	Category B
17 Ardkeen Place	Altered	Category A
18 Ardkeen Place	Altered	Category B
19 Ardkeen Place	Altered	Category A
20 Ardkeen Place	Altered	Category B
22 Ardkeen Place	Altered	Category B
24 Ardkeen Place	Altered	Category B
26 Ardkeen Place	Altered	Category B
28 Ardkeen Place	Altered	Category B
30 Ardkeen Place	Altered	Category A
6 Ballydonegan Rise	Altered	Category A
7 Balrath Road	Altered	Category A
8 Balrath Road	Altered	Category A
9 Balrath Road	Altered	Category A
10 Balrath Road	Altered	Category A
11 Balrath Road	Altered	Category A
12 Balrath Road	Altered	Category B
1 Banville Road	Altered	Category A
2 Banville Road	Altered	Category B
3 Banville Road	Altered	Category A
5 Banville Road	Altered	Category A
7 Banville Road	Altered	Category A
2 Belinda Avenue	Altered	Category B
5 Belinda Avenue	Altered	Category A
6 Belinda Avenue	Altered	Category A

6 Belinda Avenue	Altered	Category A
7 Belinda Avenue	Altered	Category A
8 Belinda Avenue	Altered	Category A
9 Belinda Avenue	Altered	Category A
11 Belinda Avenue	Altered	Category A
5 Beragh Place	Altered	Category A
6 Beragh Place	Altered	Category A
7 Beragh Place	Altered	Category A
8 Beragh Place	Altered	Category A
9 Beragh Place	Altered	Category A
10 Beragh Place	Altered	Category A
11 Beragh Place	Altered	Category A
12 Beragh Place	Altered	Category A
2 Blowers Place	Altered	Category A
3 Blowers Place	Altered	Category A
4 Blowers Place	Altered	Category A
5 Blowers Place	Altered	Category A
6 Blowers Place	Altered	Category A
7 Blowers Place	Altered	Category A
8 Blowers Place	Altered	Category A
9 Blowers Place	Altered	Category A
10 Blowers Place	Altered	Category A
11 Blowers Place	Altered	Category A
13 Blowers Place	Altered	Category A
3 Boderg Way	Altered	Category A
4 Boderg Way	Altered	Category A
5 Boderg Way	Altered	Category A
6 Boderg Way	Altered	Category A
7 Boderg Way	Altered	Category A
8 Boderg Way	Altered	Category A
9 Boderg Way	Altered	Category A
10 Boderg Way	Altered	Category A

11 Boderger Way	Altered	Category A
12 Boderger Way	Altered	Category C
13 Boderger Way	Altered	Category A
15 Boderger Way	Altered	Category A
17 Boderger Way	Altered	Category A
19 Boderger Way	Altered	Category A
21 Boderger Way	Altered	Category B
3 Borris Close	Altered	Category A
5 Borris Close	Altered	Category A
6 Borris Close	Altered	Category A
7 Borris Close	Altered	Category A
8 Borris Close	Altered	Category A
9 Borris Close	Altered	Category A
10 Borris Close	Altered	Category A
11 Borris Close	Altered	Category B
5 Brinlack Drive	Altered	Category A
6 Brinlack Drive	Altered	Category A
7 Brinlack Drive	Altered	Category A
8 Brinlack Drive	Altered	Category A
9 Brinlack Drive	Altered	Category A
10 Brinlack Drive	Altered	Category A
11 Brinlack Drive	Altered	Category A
13 Brinlack Drive	Altered	Category A
15 Brinlack Drive	Altered	Category C
7 Brittas Place	Altered	Category A
9 Brittas Place	Altered	Category A
10 Brittas Place	Altered	Category A
11 Brittas Place	Altered	Category A
12 Brittas Place	Altered	Category A
13 Brittas Place	Altered	Category B
14 Brittas Place	Altered	Category A
16 Brittas Place	Altered	Category A

18 Brittas Place	Altered	Category B
7A Brittas Place	Altered	Category A
5 Brosna Place	Altered	Category A
7 Brosna Place	Altered	Category A
8 Brosna Place	Altered	Category A
9 Brosna Place	Altered	Category A
10 Brosna Place	Altered	Category A
11 Brosna Place	Altered	Category A
12 Brosna Place	Altered	Category A
14 Brosna Place	Altered	Category A
16 Brosna Place	Altered	Category A
14 Caltra Place	Altered	Category A
16 Caltra Place	Altered	Category A
17 Caltra Place	Altered	Category A
18 Caltra Place	Altered	Category A
19 Caltra Place	Altered	Category A
20 Caltra Place	Altered	Category A
21 Caltra Place	Altered	Category A
22 Caltra Place	Altered	Category A
23 Caltra Place	Altered	Category A
24 Caltra Place	Altered	Category B
26 Caltra Place	Altered	Category B
1 Cashmore Place	Altered	Category A
2 Cashmore Place	Altered	Category A
7 Chapletown Drive	Altered	Category A
9 Chapletown Drive	Altered	Category A
10 Chapletown Drive	Altered	Category A
11 Chapletown Drive	Altered	Category A
12 Chapletown Drive	Altered	Category A
13 Chapletown Drive	Altered	Category A
14 Chapletown Drive	Altered	Category A
15 Chapletown Drive	Altered	Category A

16 Chapletown Drive	Altered	Category A
17 Chapletown Drive	Altered	Category B
3 Clavoy Place	Altered	Category A
5 Clavoy Place	Altered	Category A
6 Clavoy Place	Altered	Category A
7 Clavoy Place	Altered	Category A
9 Clavoy Place	Altered	Category A
11 Clavoy Place	Altered	Category A
13 Clavoy Place	Altered	Category A
15 Clavoy Place	Altered	Category A
17 Clavoy Place	Altered	Category A
19 Clavoy Place	Altered	Category A
21 Clavoy Place	Altered	Category A
23 Clavoy Place	Altered	Category A
25 Clavoy Place	Altered	Category A
27 Clavoy Place	Altered	Category A
29 Clavoy Place	Altered	Category A
31 Clavoy Place	Altered	Category A
33 Clavoy Place	Altered	Category A
7 Coleraine Place	Altered	Category A
9 Coleraine Place	Altered	Category A
10 Coleraine Place	Altered	Category A
11 Coleraine Place	Altered	Category A
12 Coleraine Place	Altered	Category A
13 Coleraine Place	Altered	Category A
14 Coleraine Place	Altered	Category A
10A Coleraine Place	Altered	Category A
10 Corrofin Drive	Altered	Category A
12 Corrofin Drive	Altered	Category A
14 Corrofin Drive	Altered	Category A
16 Corrofin Drive	Altered	Category A
18 Corrofin Drive	Altered	Category A

20 Corrofin Drive	Altered	Category A
22 Corrofin Drive	Altered	Category A
24 Corrofin Drive	Altered	Category A
26 Corrofin Drive	Altered	Category A
28 Corrofin Drive	Altered	Category A
30 Corrofin Drive	Altered	Category A
32 Corrofin Drive	Altered	Category A
34 Corrofin Drive	Altered	Category A
36 Corrofin Drive	Altered	Category A
31 Craigavon Drive	Altered	Category A
32 Craigavon Drive	Altered	Category A
33 Craigavon Drive	Altered	Category A
34 Craigavon Drive	Altered	Category A
35 Craigavon Drive	Altered	Category A
8 Cratloe Lane	Altered	Category B
8 Cratloe Lane	Altered	Category B
424 East Tamaki Road	Altered	Category A
426 East Tamaki Road	Altered	Category A
2 Franco Lane	Altered	Category B
4 Franco Lane	Altered	Category B
6 Franco Lane	Altered	Category B
8 Franco Lane	Altered	Category B
10 Franco Lane	Altered	Category B
12 Franco Lane	Altered	Category B
8A Franco Lane	Altered	Category B
9 Gordal Place	Altered	Category A
10 Gordal Place	Altered	Category A
12 Gordal Place	Altered	Category A
13 Gordal Place	Altered	Category A
13 Gordal Place	Altered	Category A
15 Gordal Place	Altered	Category A
16 Gordal Place	Altered	Category A

18 Gordal Place	Altered	Category A
20 Gordal Place	Altered	Category A
8 Gransna Lane	Altered	Category A
10 Gransna Lane	Altered	Category A
12 Gransna Lane	Altered	Category B
14 Gransna Lane	Altered	Category A
16 Gransna Lane	Altered	Category B
18 Gransna Lane	Altered	Category B
20 Gransna Lane	Altered	Category B
22 Gransna Lane	Altered	Category A
24 Gransna Lane	Altered	Category B
40 Haven Drive	Altered	Category A
42 Haven Drive	Altered	Category A
44 Haven Drive	Altered	Category A
46 Haven Drive	Altered	Category A
48 Haven Drive	Altered	Category A
50 Haven Drive	Altered	Category A
52 Haven Drive	Altered	Category A
54 Haven Drive	Altered	Category A
4/29 Haven Drive	Altered	Category A
43-47 Haven Drive	Altered	Category A
8 Kalmore Place	Altered	Category A
9 Kalmore Place	Altered	Category A
10 Kalmore Place	Altered	Category A
11 Kalmore Place	Altered	Category A
12 Kalmore Place	Altered	Category A
13 Kalmore Place	Altered	Category A
14 Kalmore Place	Altered	Category A
15 Kalmore Place	Altered	Category A
16 Kalmore Place	Altered	Category A
2 Kanturk Close	Altered	Category A
3 Kanturk Close	Altered	Category B

4 Kanturk Close	Altered	Category B
1 Kellaway Drive	Altered	Category A
7 Kellaway Drive	Altered	Category A
11 Kellaway Drive	Altered	Category A
13 Kellaway Drive	Altered	Category A
15 Kellaway Drive	Altered	Category A
17 Kellaway Drive	Altered	Category A
21 Kellaway Drive	Altered	Category A
23 Kellaway Drive	Altered	Category A
33 Kellaway Drive	Altered	Category B
35 Kellaway Drive	Altered	Category B
41 Kellaway Drive	Altered	Category B
43 Kellaway Drive	Altered	Category B
45 Kellaway Drive	Altered	Category B
1/25 Kellaway Drive	Altered	Category A
2/25 Kellaway Drive	Altered	Category A
3/25 Kellaway Drive	Altered	Category A
1/27 Kellaway Drive	Altered	Category A
2/27 Kellaway Drive	Altered	Category A
3/27 Kellaway Drive	Altered	Category A
29-31 Kellaway Drive	Altered	Category B
2 Kilbaha Close	Altered	Category A
3 Kilbaha Close	Altered	Category A
4 Kilbaha Close	Altered	Category A
5 Kilbaha Close	Altered	Category A
6 Kilbaha Close	Altered	Category A
7 Kilbaha Close	Altered	Category A
8 Kilbaha Close	Altered	Category B
9 Kilbaha Close	Altered	Category A
10 Kilbaha Close	Altered	Category B
11 Kilbaha Close	Altered	Category A
12 Kilbaha Close	Altered	Category B

13 Kilbaha Close	Altered	Category B
2A Kilbaha Close	Altered	Category A
2 Kippure Close	Altered	Category A
3 Kippure Close	Altered	Category A
4 Kippure Close	Altered	Category B
4 Kippure Close	Altered	Category A
5 Kippure Close	Altered	Category A
7 Kippure Close	Altered	Category B
4 Leixlep Lane	Altered	Category B
4 Leixlep Lane	Altered	Category B
4 Leixlep Lane	Altered	Category A
6 Leixlep Lane	Altered	Category B
8 Leixlep Lane	Altered	Category B
10 Leixlep Lane	Altered	Category B
12 Leixlep Lane	Altered	Category B
14 Leixlep Lane	Altered	Category B
16 Leixlep Lane	Altered	Category B
18 Leixlep Lane	Altered	Category B
20 Leixlep Lane	Altered	Category B
2 Leneford Drive	Altered	Category B
4 Leneford Drive	Altered	Category B
6 Leneford Drive	Altered	Category B
8 Leneford Drive	Altered	Category B
10 Leneford Drive	Altered	Category B
12 Leneford Drive	Altered	Category B
14 Leneford Drive	Altered	Category B
16 Leneford Drive	Altered	Category B
18 Leneford Drive	Altered	Category A
20 Leneford Drive	Altered	Category A
22 Leneford Drive	Altered	Category A
24 Leneford Drive	Altered	Category A
26 Leneford Drive	Altered	Category A

28 Leneford Drive	Altered	Category A
30 Leneford Drive	Altered	Category A
32 Leneford Drive	Altered	Category A
2 Marlon Lane	Altered	Category B
4 Marlon Lane	Altered	Category B
6 Marlon Lane	Altered	Category B
8 Marlon Lane	Altered	Category B
4A Marlon Lane	Altered	Category B
8 Matarangi Road	Altered	Category A
9 Matarangi Road	Altered	Category A
10 Matarangi Road	Altered	Category A
11 Matarangi Road	Altered	Category A
12 Matarangi Road	Altered	Category A
13 Matarangi Road	Altered	Category A
14 Matarangi Road	Altered	Category A
15 Matarangi Road	Altered	Category A
16 Matarangi Road	Altered	Category A
17 Matarangi Road	Altered	Category A
18 Matarangi Road	Altered	Category A
19 Matarangi Road	Altered	Category A
20 Matarangi Road	Altered	Category A
21 Matarangi Road	Altered	Category A
23 Matarangi Road	Altered	Category A
25 Matarangi Road	Altered	Category A
27 Matarangi Road	Altered	Category A
29 Matarangi Road	Altered	Category A
30 Matarangi Road	Altered	Category C
8A Matarangi Road	Altered	Category A
35 Medvale Avenue	Altered	Category A
37 Medvale Avenue	Altered	Category A
39 Medvale Avenue	Altered	Category A
41 Medvale Avenue	Altered	Category A

42 Michael Jones Drive	Altered	Category A
48 Michael Jones Drive	Altered	Category A
50 Michael Jones Drive	Altered	Category A
52 Michael Jones Drive	Altered	Category A
54 Michael Jones Drive	Altered	Category A
56 Michael Jones Drive	Altered	Category A
58 Michael Jones Drive	Altered	Category A
60 Michael Jones Drive	Altered	Category A
62 Michael Jones Drive	Altered	Category A
64 Michael Jones Drive	Altered	Category A
66 Michael Jones Drive	Altered	Category A
68 Michael Jones Drive	Altered	Category A
72 Michael Jones Drive	Altered	Category A
76 Michael Jones Drive	Altered	Category A
1 Mika Court	Altered	Category A
2 Mika Court	Altered	Category A
3 Mika Court	Altered	Category B
4 Mika Court	Altered	Category B
5 Mika Court	Altered	Category A
7 Mika Court	Altered	Category A
9 Mika Court	Altered	Category C
8 Monash Place	Altered	Category A
9 Monash Place	Altered	Category A
10 Monash Place	Altered	Category A
11 Monash Place	Altered	Category A
12 Monash Place	Altered	Category A
13 Monash Place	Altered	Category A
14 Monash Place	Altered	Category A
15 Monash Place	Altered	Category A
16 Monash Place	Altered	Category A
2 Moravale Lane	Altered	Category B
3 Moravale Lane	Altered	Category B

4 Moravale Lane	Altered	Category A
5 Moravale Lane	Altered	Category B
6 Moravale Lane	Altered	Category B
7 Moravale Lane	Altered	Category B
8 Moravale Lane	Altered	Category B
10 Moravale Lane	Altered	Category B
12 Moravale Lane	Altered	Category B
3 Opito Way	Altered	Category A
5 Opito Way	Altered	Category A
1/1 Opito Way	Altered	Category A
4 Redcastle Drive	Altered	Category A
5 Redcastle Drive	Altered	Category A
6 Redcastle Drive	Altered	Category A
8 Redcastle Drive	Altered	Category A
10 Redcastle Drive	Altered	Category A
86 Redcastle Drive	Altered	Category A
87 Redcastle Drive	Altered	Category A
88 Redcastle Drive	Altered	Category A
89 Redcastle Drive	Altered	Category A
90 Redcastle Drive	Altered	Category A
92 Redcastle Drive	Altered	Category A
94 Redcastle Drive	Altered	Category A
96 Redcastle Drive	Altered	Category A
98 Redcastle Drive	Altered	Category A
100 Redcastle Drive	Altered	Category A
102 Redcastle Drive	Altered	Category A
104 Redcastle Drive	Altered	Category A
106 Redcastle Drive	Altered	Category A
108 Redcastle Drive	Altered	Category A
5A Redcastle Drive	Altered	Category A
81A Redcastle Drive	Altered	Category A
1 Reinheimer Place	Altered	Category A

2 Reinheimer Place	Altered	Category A
3 Reinheimer Place	Altered	Category A
4 Reinheimer Place	Altered	Category A
5 Reinheimer Place	Altered	Category A
6 Reinheimer Place	Altered	Category A
7 Reinheimer Place	Altered	Category A
8 Reinheimer Place	Altered	Category B
9 Reinheimer Place	Altered	Category A
10 Reinheimer Place	Altered	Category B
11 Reinheimer Place	Altered	Category A
13 Reinheimer Place	Altered	Category A
3 Riechelmann Court	Altered	Category A
4 Riechelmann Court	Altered	Category A
5 Riechelmann Court	Altered	Category A
6 Riechelmann Court	Altered	Category A
7 Riechelmann Court	Altered	Category A
8 Riechelmann Court	Altered	Category A
9 Riechelmann Court	Altered	Category A
10 Riechelmann Court	Altered	Category B
11 Riechelmann Court	Altered	Category A
12 Riechelmann Court	Altered	Category A
13 Riechelmann Court	Altered	Category B
15 Robin Brooke Drive	Altered	Category A
17 Robin Brooke Drive	Altered	Category A
19 Robin Brooke Drive	Altered	Category A
20 Robin Brooke Drive	Altered	Category A
21 Robin Brooke Drive	Altered	Category A
22 Robin Brooke Drive	Altered	Category A
23 Robin Brooke Drive	Altered	Category A
24 Robin Brooke Drive	Altered	Category A
25 Robin Brooke Drive	Altered	Category A
27 Robin Brooke Drive	Altered	Category A

29 Robin Brooke Drive	Altered	Category A
30 Robin Brooke Drive	Altered	Category A
32 Robin Brooke Drive	Altered	Category A
34 Robin Brooke Drive	Altered	Category A
35 Robin Brooke Drive	Altered	Category A
36 Robin Brooke Drive	Altered	Category A
37 Robin Brooke Drive	Altered	Category A
38 Robin Brooke Drive	Altered	Category A
39 Robin Brooke Drive	Altered	Category A
40 Robin Brooke Drive	Altered	Category A
41 Robin Brooke Drive	Altered	Category A
42 Robin Brooke Drive	Altered	Category A
43 Robin Brooke Drive	Altered	Category A
45 Robin Brooke Drive	Altered	Category A
47 Robin Brooke Drive	Altered	Category A
49 Robin Brooke Drive	Altered	Category A
51 Robin Brooke Drive	Altered	Category A
53 Robin Brooke Drive	Altered	Category A
55 Robin Brooke Drive	Altered	Category A
1 Sheddings Lane	Altered	Category B
3 Sheddings Lane	Altered	Category B
4 Sheddings Lane	Altered	Category B
5 Sheddings Lane	Altered	Category B
6 Sheddings Lane	Altered	Category B
7 Sheddings Lane	Altered	Category B
8 Sheddings Lane	Altered	Category B
9 Sheddings Lane	Altered	Category B
10 Sheddings Lane	Altered	Category B
11 Sheddings Lane	Altered	Category B
12 Sheddings Lane	Altered	Category B
14 Sheddings Lane	Altered	Category B
16 Sheddings Lane	Altered	Category B

18 Sheddings Lane	Altered	Category B
20 Sheddings Lane	Altered	Category B
22 Sheddings Lane	Altered	Category B
24 Sheddings Lane	Altered	Category B
26 Sheddings Lane	Altered	Category B
28 Sheddings Lane	Altered	Category B
30 Sheddings Lane	Altered	Category B
4 Shingleton Lane	Altered	Category B
6 Shingleton Lane	Altered	Category B
7 Shingleton Lane	Altered	Category A
8 Shingleton Lane	Altered	Category B
10 Shingleton Lane	Altered	Category B
12 Shingleton Lane	Altered	Category B
14 Shingleton Lane	Altered	Category B
16 Shingleton Lane	Altered	Category B
5 Siedeberg Drive	Altered	Category A
13 Siedeberg Drive	Altered	Category A
13 Siedeberg Drive	Altered	Category A
15 Siedeberg Drive	Altered	Category A
150 Smales Road	Altered	Category A
11 Speyside Crescent	Altered	Category A
12 Speyside Crescent	Altered	Category A
13 Speyside Crescent	Altered	Category A
14 Speyside Crescent	Altered	Category A
15 Speyside Crescent	Altered	Category A
16 Speyside Crescent	Altered	Category A
17 Speyside Crescent	Altered	Category A
18 Speyside Crescent	Altered	Category A
19 Speyside Crescent	Altered	Category B
20 Speyside Crescent	Altered	Category A
21 Speyside Crescent	Altered	Category B
22 Speyside Crescent	Altered	Category A

23 Speyside Crescent	Altered	Category B
24 Speyside Crescent	Altered	Category A
25 Speyside Crescent	Altered	Category B
27 Speyside Crescent	Altered	Category B
37 Speyside Crescent	Altered	Category A
3 Srah Place	Altered	Category A
5 Srah Place	Altered	Category A
7 Srah Place	Altered	Category A
9 Srah Place	Altered	Category A
11 Srah Place	Altered	Category A
12 Srah Place	Altered	Category A
13 Srah Place	Altered	Category A
14 Srah Place	Altered	Category A
15 Srah Place	Altered	Category B
16 Srah Place	Altered	Category A
18 Srah Place	Altered	Category A
20 Srah Place	Altered	Category B
22 Srah Place	Altered	Category B
24 Srah Place	Altered	Category B
26 Srah Place	Altered	Category B
6 Strundeen Close	Altered	Category A
8 Strundeen Close	Altered	Category A
9 Strundeen Close	Altered	Category A
10 Strundeen Close	Altered	Category A
11 Strundeen Close	Altered	Category A
12 Strundeen Close	Altered	Category A
13 Strundeen Close	Altered	Category A
15 Strundeen Close	Altered	Category A
17 Strundeen Close	Altered	Category B
203 Te Irirangi Drive	Altered	Category C
205 Te Irirangi Drive	Altered	Category B
207 Te Irirangi Drive	Altered	Category B

209 Te Irirangi Drive	Altered	Category B
211 Te Irirangi Drive	Altered	Category B
213 Te Irirangi Drive	Altered	Category C
226 Te Irirangi Drive	Altered	Category A
228 Te Irirangi Drive	Altered	Category B
311 Te Irirangi Drive	Altered	Category A
311 Te Irirangi Drive	Altered	Category A
311 Te Irirangi Drive	Altered	Category A
487 Te Irirangi Drive	Altered	Category B
491 Te Irirangi Drive	Altered	Category C
1 Tonu'U Court	Altered	Category A
3 Tonu'U Court	Altered	Category A
5 Tonu'U Court	Altered	Category A
7 Tonu'U Court	Altered	Category B
8 Tonu'U Court	Altered	Category A
9 Tonu'U Court	Altered	Category A
10 Tonu'U Court	Altered	Category B
11 Tonu'U Court	Altered	Category A
12 Tonu'U Court	Altered	Category A
14 Tonu'U Court	Altered	Category A
16 Tonu'U Court	Altered	Category B
4 Treneary Lane	Altered	Category B
15 Treneary Lane	Altered	Category B
17 Treneary Lane	Altered	Category A
2 Vidiri Court	Altered	Category A
3 Vidiri Court	Altered	Category A
4 Vidiri Court	Altered	Category A
5 Vidiri Court	Altered	Category A
6 Vidiri Court	Altered	Category A
7 Vidiri Court	Altered	Category A
8 Vidiri Court	Altered	Category A
9 Vidiri Court	Altered	Category A

10 Vidiri Court	Altered	Category B
11 Vidiri Court	Altered	Category B
12 Vidiri Court	Altered	Category A
13 Vidiri Court	Altered	Category A
14 Vidiri Court	Altered	Category B
15 Vidiri Court	Altered	Category A
17 Vidiri Court	Altered	Category A
19 Vidiri Court	Altered	Category C
9 Walter Haddrell Crescent	Altered	Category A
10 Walter Haddrell Crescent	Altered	Category A
11 Walter Haddrell Crescent	Altered	Category A
12 Walter Haddrell Crescent	Altered	Category A
13 Walter Haddrell Crescent	Altered	Category A
14 Walter Haddrell Crescent	Altered	Category A
15 Walter Haddrell Crescent	Altered	Category A
16 Walter Haddrell Crescent	Altered	Category A
17 Walter Haddrell Crescent	Altered	Category A
19 Walter Haddrell Crescent	Altered	Category A
21 Walter Haddrell Crescent	Altered	Category A
23 Walter Haddrell Crescent	Altered	Category A
25 Walter Haddrell Crescent	Altered	Category A
27 Walter Haddrell Crescent	Altered	Category A
2 Wando Lane	Altered	Category A
4 Wando Lane	Altered	Category B
6 Wando Lane	Altered	Category B
8 Wando Lane	Altered	Category B
10 Wando Lane	Altered	Category B
12 Wando Lane	Altered	Category B
14 Wando Lane	Altered	Category B
16 Wando Lane	Altered	Category B
18 Wando Lane	Altered	Category B
20 Wando Lane	Altered	Category B

22 Wando Lane	Altered	Category A
24 Wando Lane	Altered	Category B
1 Wayne Francis Drive	Altered	Category A
3 Wayne Francis Drive	Altered	Category A
5 Wayne Francis Drive	Altered	Category A
3 Whetstone Road	Altered	Category A
4 Whetstone Road	Altered	Category A
5 Whetstone Road	Altered	Category A
6 Whetstone Road	Altered	Category A
7 Whetstone Road	Altered	Category A
8 Whetstone Road	Altered	Category A
9 Whetstone Road	Altered	Category A
10 Whetstone Road	Altered	Category B
7A Whetstone Road	Altered	Category A
9 William Woods Court	Altered	Category A
10 William Woods Court	Altered	Category A
11 William Woods Court	Altered	Category A
12 William Woods Court	Altered	Category A
13 William Woods Court	Altered	Category A
14 William Woods Court	Altered	Category A
15 William Woods Court	Altered	Category A
16 William Woods Court	Altered	Category B
17 William Woods Court	Altered	Category B
18 William Woods Court	Altered	Category B
19 William Woods Court	Altered	Category A
20 William Woods Court	Altered	Category A
21 William Woods Court	Altered	Category B

NoR 2

Address	New or Altered Road	Noise Criteria Category
17 Amersham Way	Altered	Category A
2 Astral Place	Altered	Category A
2 Belinda Avenue	Altered	Category B
5 Belinda Avenue	Altered	Category A
6 Belinda Avenue	Altered	Category A
6 Belinda Avenue	Altered	Category A
7 Belinda Avenue	Altered	Category A
8 Belinda Avenue	Altered	Category A
9 Belinda Avenue	Altered	Category A
11 Belinda Avenue	Altered	Category A
1 Bledisloe Street	Altered	Category A
2 Bledisloe Street	Altered	Category B
5 Bledisloe Street	Altered	Category A
6 Bledisloe Street	Altered	Category A
7 Bledisloe Street	Altered	Category A
8 Bledisloe Street	Altered	Category A
10 Bledisloe Street	Altered	Category A
1A Bledisloe Street	Altered	Category A
5A Bledisloe Street	Altered	Category A
6A Bledisloe Street	Altered	Category A
7A Bledisloe Street	Altered	Category A
8A Bledisloe Street	Altered	Category A
1 Boundary Road	Altered	Category A
77 Boundary Road	Altered	Category A
81 Boundary Road	Altered	Category A
86 Boundary Road	Altered	Category A
88 Boundary Road	Altered	Category A
90 Boundary Road	Altered	Category A
92 Boundary Road	Altered	Category A
94 Boundary Road	Altered	Category A

96 Boundary Road	Altered	Category A
98 Boundary Road	Altered	Category A
100 Boundary Road	Altered	Category A
102 Boundary Road	Altered	Category A
104 Boundary Road	Altered	Category A
104 Boundary Road	Altered	Category A
113 Boundary Road	Altered	Category A
127 Boundary Road	Altered	Category A
129 Boundary Road	Altered	Category A
133 Boundary Road	Altered	Category A
1/75 Boundary Road	Altered	Category A
3/75 Boundary Road	Altered	Category A
2/79 Boundary Road	Altered	Category A
3/79 Boundary Road	Altered	Category A
1/82 Boundary Road	Altered	Category A
2/82 Boundary Road	Altered	Category A
1/84 Boundary Road	Altered	Category A
2/84 Boundary Road	Altered	Category A
1/104C Boundary Road	Altered	Category B
1/115 Boundary Road	Altered	Category A
1/119 Boundary Road	Altered	Category A
104A Boundary Road	Altered	Category A
115A Boundary Road	Altered	Category A
115C Boundary Road	Altered	Category A
131A Boundary Road	Altered	Category B
2/104C Boundary Road	Altered	Category B
2/119 Boundary Road	Altered	Category A
3/119 Boundary Road	Altered	Category A
92A Boundary Road	Altered	Category A
94A Boundary Road	Altered	Category A
3 Brooks Way	Altered	Category A
4 Brooks Way	Altered	Category A

5 Brooks Way	Altered	Category A
7 Brooks Way	Altered	Category A
8 Brooks Way	Altered	Category A
10 Brooks Way	Altered	Category A
11 Brooks Way	Altered	Category A
6A Brooks Way	Altered	Category A
6B Brooks Way	Altered	Category A
6C Brooks Way	Altered	Category A
3 Caldecote Place	Altered	Category A
5 Caldecote Place	Altered	Category A
6 Caldecote Place	Altered	Category A
7 Caldecote Place	Altered	Category A
8 Caldecote Place	Altered	Category A
129 Carruth Road	Altered	Category A
129 Carruth Road	Altered	Category A
131 Carruth Road	Altered	Category A
131 Carruth Road	Altered	Category A
133 Carruth Road	Altered	Category A
135 Carruth Road	Altered	Category A
135 Carruth Road	Altered	Category A
135 Carruth Road	Altered	Category A
137 Carruth Road	Altered	Category A
137 Carruth Road	Altered	Category A
137 Carruth Road	Altered	Category A
138 Carruth Road	Altered	Category A
140 Carruth Road	Altered	Category A
142 Carruth Road	Altered	Category A
146 Carruth Road	Altered	Category A
146 Carruth Road	Altered	Category A
148 Carruth Road	Altered	Category A
148 Carruth Road	Altered	Category A
150 Carruth Road	Altered	Category A

152 Carruth Road	Altered	Category A
133A Carruth Road	Altered	Category A
79 Charntay Avenue	Altered	Category A
81 Charntay Avenue	Altered	Category A
83 Charntay Avenue	Altered	Category A
85 Charntay Avenue	Altered	Category A
87 Charntay Avenue	Altered	Category A
1/68 Charntay Avenue	Altered	Category A
2/68 Charntay Avenue	Altered	Category A
1/70 Charntay Avenue	Altered	Category A
2/70 Charntay Avenue	Altered	Category A
3/70 Charntay Avenue	Altered	Category A
1/74 Charntay Avenue	Altered	Category A
2/74 Charntay Avenue	Altered	Category B
3/74 Charntay Avenue	Altered	Category A
4 Constance Place	Altered	Category A
6 Constance Place	Altered	Category A
8 Constance Place	Altered	Category A
10 Constance Place	Altered	Category A
12 Constance Place	Altered	Category A
13 Constance Place	Altered	Category A
13 Constance Place	Altered	Category A
4A Constance Place	Altered	Category A
37 Darnell Crescent	Altered	Category A
54 Darnell Crescent	Altered	Category A
159 Dawson Road	Altered	Category A
161 Dawson Road	Altered	Category A
163 Dawson Road	Altered	Category A
163 Dawson Road	Altered	Category A
165 Dawson Road	Altered	Category A
165 Dawson Road	Altered	Category A
169 Dawson Road	Altered	Category A

171 Dawson Road	Altered	Category A
173A Dawson Road	Altered	Category A
1 Dillon Crescent	Altered	Category A
3 Dillon Crescent	Altered	Category A
4 Dillon Crescent	Altered	Category A
53 Diorella Drive	Altered	Category A
55 Diorella Drive	Altered	Category A
57 Diorella Drive	Altered	Category A
59 Diorella Drive	Altered	Category A
66 Diorella Drive	Altered	Category A
68 Diorella Drive	Altered	Category C
1/64 Diorella Drive	Altered	Category A
2/64 Diorella Drive	Altered	Category A
3 Dissmeyer Drive	Altered	Category B
4 Dissmeyer Drive	Altered	Category A
5 Dissmeyer Drive	Altered	Category C
6 Dissmeyer Drive	Altered	Category A
7 Dissmeyer Drive	Altered	Category B
8 Dissmeyer Drive	Altered	Category A
9 Dissmeyer Drive	Altered	Category B
10 Dissmeyer Drive	Altered	Category A
11 Dissmeyer Drive	Altered	Category B
13 Dissmeyer Drive	Altered	Category A
14 Dissmeyer Drive	Altered	Category A
15 Dissmeyer Drive	Altered	Category A
16 Dissmeyer Drive	Altered	Category A
16 Dissmeyer Drive	Altered	Category A
17 Dissmeyer Drive	Altered	Category A
19 Dissmeyer Drive	Altered	Category A
20 Dissmeyer Drive	Altered	Category A
21 Dissmeyer Drive	Altered	Category A
23 Dissmeyer Drive	Altered	Category A

24 Dissmeyer Drive	Altered	Category A
25 Dissmeyer Drive	Altered	Category A
26 Dissmeyer Drive	Altered	Category A
27 Dissmeyer Drive	Altered	Category A
28 Dissmeyer Drive	Altered	Category A
29 Dissmeyer Drive	Altered	Category A
31 Dissmeyer Drive	Altered	Category A
31 Dissmeyer Drive	Altered	Category B
33 Dissmeyer Drive	Altered	Category A
34 Dissmeyer Drive	Altered	Category A
35 Dissmeyer Drive	Altered	Category A
36 Dissmeyer Drive	Altered	Category A
37 Dissmeyer Drive	Altered	Category A
38 Dissmeyer Drive	Altered	Category A
39 Dissmeyer Drive	Altered	Category A
39 Dissmeyer Drive	Altered	Category B
41 Dissmeyer Drive	Altered	Category A
41 Dissmeyer Drive	Altered	Category B
43 Dissmeyer Drive	Altered	Category A
45 Dissmeyer Drive	Altered	Category A
47 Dissmeyer Drive	Altered	Category A
47 Dissmeyer Drive	Altered	Category B
49 Dissmeyer Drive	Altered	Category B
49 Dissmeyer Drive	Altered	Category A
51 Dissmeyer Drive	Altered	Category A
51 Dissmeyer Drive	Altered	Category A
53 Dissmeyer Drive	Altered	Category A
55 Dissmeyer Drive	Altered	Category A
57 Dissmeyer Drive	Altered	Category A
29 Fitzroy Street	Altered	Category A
31 Fitzroy Street	Altered	Category A
33 Fitzroy Street	Altered	Category A

35 Fitzroy Street	Altered	Category A
37 Fitzroy Street	Altered	Category A
41 Fitzroy Street	Altered	Category A
43 Fitzroy Street	Altered	Category A
61 Fitzroy Street	Altered	Category A
63 Fitzroy Street	Altered	Category A
65 Fitzroy Street	Altered	Category A
67 Fitzroy Street	Altered	Category A
69 Fitzroy Street	Altered	Category A
71 Fitzroy Street	Altered	Category A
73 Fitzroy Street	Altered	Category A
75 Fitzroy Street	Altered	Category A
79 Fitzroy Street	Altered	Category A
87 Fitzroy Street	Altered	Category A
89 Fitzroy Street	Altered	Category A
91 Fitzroy Street	Altered	Category A
99 Fitzroy Street	Altered	Category A
99 Fitzroy Street	Altered	Category A
103 Fitzroy Street	Altered	Category A
105 Fitzroy Street	Altered	Category A
107 Fitzroy Street	Altered	Category A
2/77 Fitzroy Street	Altered	Category A
2/85 Fitzroy Street	Altered	Category A
1/95 Fitzroy Street	Altered	Category A
2/95 Fitzroy Street	Altered	Category A
3/95 Fitzroy Street	Altered	Category A
1/97 Fitzroy Street	Altered	Category A
2/97 Fitzroy Street	Altered	Category A
3/97 Fitzroy Street	Altered	Category A
4/97 Fitzroy Street	Altered	Category A
29A Fitzroy Street	Altered	Category A
31A Fitzroy Street	Altered	Category A

33A Fitzroy Street	Altered	Category A
35A Fitzroy Street	Altered	Category A
37A Fitzroy Street	Altered	Category A
45A Fitzroy Street	Altered	Category A
45B Fitzroy Street	Altered	Category A
45C Fitzroy Street	Altered	Category A
65B Fitzroy Street	Altered	Category A
65C Fitzroy Street	Altered	Category A
67A Fitzroy Street	Altered	Category A
69A Fitzroy Street	Altered	Category A
71A Fitzroy Street	Altered	Category A
71B Fitzroy Street	Altered	Category A
73A Fitzroy Street	Altered	Category A
73B Fitzroy Street	Altered	Category A
75A Fitzroy Street	Altered	Category A
77A Fitzroy Street	Altered	Category A
87A Fitzroy Street	Altered	Category A
87B Fitzroy Street	Altered	Category A
89A Fitzroy Street	Altered	Category A
91A Fitzroy Street	Altered	Category A
91B Fitzroy Street	Altered	Category A
93A Fitzroy Street	Altered	Category A
93B Fitzroy Street	Altered	Category A
1 Grayson Avenue	Altered	Category A
621 Great South Road	Altered	Category B
631 Great South Road	Altered	Category B
640 Great South Road	Altered	Category A
640 Great South Road	Altered	Category A
640 Great South Road	Altered	Category A
53 Hollyford Drive	Altered	Category A
53 Hollyford Drive	Altered	Category A
55 Hollyford Drive	Altered	Category A

55 Hollyford Drive	Altered	Category A
57 Hollyford Drive	Altered	Category A
57 Hollyford Drive	Altered	Category A
59 Hollyford Drive	Altered	Category A
64 Hollyford Drive	Altered	Category A
66 Hollyford Drive	Altered	Category A
66 Hollyford Drive	Altered	Category A
68 Hollyford Drive	Altered	Category A
70 Hollyford Drive	Altered	Category A
72A Hollyford Drive	Altered	Category B
72B Hollyford Drive	Altered	Category A
1 Ihaka Place	Altered	Category B
3 Ihaka Place	Altered	Category A
4 Ihaka Place	Altered	Category A
5 Ihaka Place	Altered	Category A
6 Ihaka Place	Altered	Category A
7 Ihaka Place	Altered	Category A
8 Ihaka Place	Altered	Category A
1/2 Ihaka Place	Altered	Category B
2/2 Ihaka Place	Altered	Category A
3/2 Ihaka Place	Altered	Category A
4/2 Ihaka Place	Altered	Category A
3 Jontue Place	Altered	Category A
5 Jontue Place	Altered	Category A
7 Jontue Place	Altered	Category B
7 Jontue Place	Altered	Category A
9 Jontue Place	Altered	Category A
10 Jontue Place	Altered	Category A
11 Jontue Place	Altered	Category A
11 Jontue Place	Altered	Category A
11 Jontue Place	Altered	Category A
12 Jontue Place	Altered	Category A

13 Jontue Place	Altered	Category A
14 Jontue Place	Altered	Category A
15 Jontue Place	Altered	Category A
16 Jontue Place	Altered	Category A
5A Jontue Place	Altered	Category A
2 Lambie Drive	Altered	Category B
5 Lambie Drive	Altered	Category B
19 Lambie Drive	Altered	Category A
1/7 Lambie Drive	Altered	Category A
2/7 Lambie Drive	Altered	Category A
3/7 Lambie Drive	Altered	Category A
1 Leila Place	Altered	Category B
2 Leila Place	Altered	Category A
2 Leila Place	Altered	Category B
4 Leila Place	Altered	Category A
6 Leila Place	Altered	Category A
9 Leila Place	Altered	Category A
1/3 Leila Place	Altered	Category A
2/3 Leila Place	Altered	Category A
1/7 Leila Place	Altered	Category A
2/7 Leila Place	Altered	Category A
4 Leith Court	Altered	Category A
6 Leith Court	Altered	Category A
6 Leith Court	Altered	Category A
8 Leith Court	Altered	Category A
10 Leith Court	Altered	Category A
14 Leith Court	Altered	Category A
16 Leith Court	Altered	Category A
18 Leith Court	Altered	Category A
19 Leith Court	Altered	Category A
20 Leith Court	Altered	Category A
21 Leith Court	Altered	Category A

22 Leith Court	Altered	Category A
1/12 Leith Court	Altered	Category A
2/12 Leith Court	Altered	Category A
16A Leith Court	Altered	Category A
4A Leith Court	Altered	Category A
58 Manukau Station Road	Altered	Category B
58 Manukau Station Road	Altered	Category B
35 Medvale Avenue	Altered	Category A
37 Medvale Avenue	Altered	Category A
39 Medvale Avenue	Altered	Category A
41 Medvale Avenue	Altered	Category A
1 Norman Spencer Drive	Altered	Category A
3 Norman Spencer Drive	Altered	Category A
5 Norman Spencer Drive	Altered	Category A
1/4 Norman Spencer Drive	Altered	Category A
2/4 Norman Spencer Drive	Altered	Category A
39 Nuneaton Drive	Altered	Category A
41 Nuneaton Drive	Altered	Category A
45 Nuneaton Drive	Altered	Category A
62 Othello Drive	Altered	Category A
63 Othello Drive	Altered	Category A
64 Othello Drive	Altered	Category A
65A Othello Drive	Altered	Category A
65B Othello Drive	Altered	Category A
67A Othello Drive	Altered	Category A
67B Othello Drive	Altered	Category A
1 Penion Drive	Altered	Category C
2 Penion Drive	Altered	Category A
4 Penion Drive	Altered	Category A
11 Penion Drive	Altered	Category A
15 Penion Drive	Altered	Category A
17 Penion Drive	Altered	Category A

19 Penion Drive	Altered	Category A
25 Penion Drive	Altered	Category A
25 Penion Drive	Altered	Category A
27 Penion Drive	Altered	Category A
29 Penion Drive	Altered	Category A
31 Penion Drive	Altered	Category A
35 Penion Drive	Altered	Category A
37 Penion Drive	Altered	Category A
39 Penion Drive	Altered	Category A
41 Penion Drive	Altered	Category A
43 Penion Drive	Altered	Category A
1/33 Penion Drive	Altered	Category A
2/33 Penion Drive	Altered	Category A
1/21 Penion Drive	Altered	Category A
2/21 Penion Drive	Altered	Category A
1/6 Penion Drive	Altered	Category A
2/6 Penion Drive	Altered	Category A
1/7 Penion Drive	Altered	Category A
2/7 Penion Drive	Altered	Category A
1/8 Penion Drive	Altered	Category A
2/8 Penion Drive	Altered	Category A
1/9 Penion Drive	Altered	Category A
1/10 Penion Drive	Altered	Category A
2/10 Penion Drive	Altered	Category A
3/10 Penion Drive	Altered	Category A
1/23 Penion Drive	Altered	Category A
2/23 Penion Drive	Altered	Category A
19A Penion Drive	Altered	Category A
27A Penion Drive	Altered	Category A
39A Penion Drive	Altered	Category A
3A Penion Drive	Altered	Category A
3B Penion Drive	Altered	Category A

5A Penion Drive	Altered	Category A
5B Penion Drive	Altered	Category A
9B Penion Drive	Altered	Category A
4 Plunket Avenue	Altered	Category B
7 Plunket Avenue	Altered	Category A
8 Plunket Avenue	Altered	Category A
9 Plunket Avenue	Altered	Category A
10 Plunket Avenue	Altered	Category A
12 Plunket Avenue	Altered	Category A
14 Plunket Avenue	Altered	Category A
11A Plunket Avenue	Altered	Category A
14A Plunket Avenue	Altered	Category A
6A Plunket Avenue	Altered	Category A
7A Plunket Avenue	Altered	Category A
8A Plunket Avenue	Altered	Category A
63 Puhinui Road	Altered	Category A
65 Puhinui Road	Altered	Category A
68 Puhinui Road	Altered	Category A
70 Puhinui Road	Altered	Category A
70 Puhinui Road	Altered	Category A
74 Puhinui Road	Altered	Category B
80 Puhinui Road	Altered	Category A
82 Puhinui Road	Altered	Category A
82 Puhinui Road	Altered	Category A
83 Puhinui Road	Altered	Category A
83 Puhinui Road	Altered	Category A
83 Puhinui Road	Altered	Category A
83 Puhinui Road	Altered	Category A
83 Puhinui Road	Altered	Category A
83 Puhinui Road	Altered	Category B
84 Puhinui Road	Altered	Category A
86 Puhinui Road	Altered	Category A

88 Puhinui Road	Altered	Category A
92 Puhinui Road	Altered	Category A
94 Puhinui Road	Altered	Category B
96 Puhinui Road	Altered	Category A
96 Puhinui Road	Altered	Category A
98 Puhinui Road	Altered	Category A
100 Puhinui Road	Altered	Category A
100 Puhinui Road	Altered	Category A
109 Puhinui Road	Altered	Category B
110 Puhinui Road	Altered	Category A
111 Puhinui Road	Altered	Category A
112 Puhinui Road	Altered	Category B
113 Puhinui Road	Altered	Category B
114 Puhinui Road	Altered	Category A
115 Puhinui Road	Altered	Category B
116 Puhinui Road	Altered	Category A
116 Puhinui Road	Altered	Category A
116 Puhinui Road	Altered	Category A
116 Puhinui Road	Altered	Category A
116 Puhinui Road	Altered	Category A
116 Puhinui Road	Altered	Category A
116 Puhinui Road	Altered	Category A
120 Puhinui Road	Altered	Category B
120 Puhinui Road	Altered	Category A
121 Puhinui Road	Altered	Category B
123 Puhinui Road	Altered	Category B
126 Puhinui Road	Altered	Category A
133 Puhinui Road	Altered	Category A
135 Puhinui Road	Altered	Category A
137 Puhinui Road	Altered	Category B
139 Puhinui Road	Altered	Category B
141 Puhinui Road	Altered	Category B

143 Puhinui Road	Altered	Category A
145 Puhinui Road	Altered	Category A
147 Puhinui Road	Altered	Category A
151 Puhinui Road	Altered	Category A
2/73 Puhinui Road	Altered	Category B
1/90 Puhinui Road	Altered	Category A
2/90 Puhinui Road	Altered	Category A
3/90 Puhinui Road	Altered	Category A
1/104 Puhinui Road	Altered	Category B
1/118 Puhinui Road	Altered	Category B
1/119 Puhinui Road	Altered	Category B
105A Puhinui Road	Altered	Category A
109A Puhinui Road	Altered	Category A
112A Puhinui Road	Altered	Category A
113A Puhinui Road	Altered	Category A
114A Puhinui Road	Altered	Category A
122A Puhinui Road	Altered	Category A
123A Puhinui Road	Altered	Category A
124B Puhinui Road	Altered	Category B
124C Puhinui Road	Altered	Category A
125A Puhinui Road	Altered	Category B
125B Puhinui Road	Altered	Category A
127A Puhinui Road	Altered	Category B
127B Puhinui Road	Altered	Category A
128A Puhinui Road	Altered	Category B
135A Puhinui Road	Altered	Category A
139A Puhinui Road	Altered	Category A
141A Puhinui Road	Altered	Category A
142A Puhinui Road	Altered	Category B
143A Puhinui Road	Altered	Category A
147A Puhinui Road	Altered	Category A
148A Puhinui Road	Altered	Category B

148B Puhinui Road	Altered	Category A
2/101 Puhinui Road	Altered	Category B
2/102 Puhinui Road	Altered	Category B
2/102 Puhinui Road	Altered	Category A
2/103 Puhinui Road	Altered	Category A
2/104 Puhinui Road	Altered	Category A
2/111 Puhinui Road	Altered	Category A
2/118 Puhinui Road	Altered	Category A
3/101 Puhinui Road	Altered	Category A
3/118 Puhinui Road	Altered	Category A
3/150 Puhinui Road	Altered	Category A
3/150 Puhinui Road	Altered	Category A
63A Puhinui Road	Altered	Category A
66A Puhinui Road	Altered	Category A
66B Puhinui Road	Altered	Category A
66C Puhinui Road	Altered	Category A
75B Puhinui Road	Altered	Category A
77A Puhinui Road	Altered	Category B
77B Puhinui Road	Altered	Category A
85A Puhinui Road	Altered	Category B
86A Puhinui Road	Altered	Category A
87A Puhinui Road	Altered	Category A
88A Puhinui Road	Altered	Category A
93B Puhinui Road	Altered	Category B
93C Puhinui Road	Altered	Category A
94A Puhinui Road	Altered	Category A
17 Putney Way	Altered	Category A
3/10 Ranfurly Road	Altered	Category A
13 Rito Place	Altered	Category A
51 Robin Brooke Drive	Altered	Category A
53 Robin Brooke Drive	Altered	Category A
18 Ronwood Avenue	Altered	Category A

16 Sambrooke Crescent	Altered	Category A
18 Sambrooke Crescent	Altered	Category A
20 Sambrooke Crescent	Altered	Category A
22 Sambrooke Crescent	Altered	Category A
24 Sambrooke Crescent	Altered	Category A
26 Sambrooke Crescent	Altered	Category A
1 Sandrine Avenue	Altered	Category C
3 Sandrine Avenue	Altered	Category A
3 Sandrine Avenue	Altered	Category A
4 Sandrine Avenue	Altered	Category A
6 Sandrine Avenue	Altered	Category A
8 Sandrine Avenue	Altered	Category A
10 Sandrine Avenue	Altered	Category A
2 Shalimar Place	Altered	Category B
3 Shalimar Place	Altered	Category A
4 Shalimar Place	Altered	Category A
5 Shalimar Place	Altered	Category A
6 Shalimar Place	Altered	Category A
7 Shalimar Place	Altered	Category A
8 Shalimar Place	Altered	Category A
9 Shalimar Place	Altered	Category A
10 Shalimar Place	Altered	Category A
1A Shalimar Place	Altered	Category C
1B Shalimar Place	Altered	Category A
35 Sidey Avenue	Altered	Category A
65 Sikkim Crescent	Altered	Category A
67 Sikkim Crescent	Altered	Category A
68 Sikkim Crescent	Altered	Category A
70 Sikkim Crescent	Altered	Category A
70 Sikkim Crescent	Altered	Category A
71 Sikkim Crescent	Altered	Category A
72 Sikkim Crescent	Altered	Category A

73 Sikkim Crescent	Altered	Category A
74 Sikkim Crescent	Altered	Category A
75 Sikkim Crescent	Altered	Category A
76 Sikkim Crescent	Altered	Category A
78 Sikkim Crescent	Altered	Category A
80 Sikkim Crescent	Altered	Category A
82 Sikkim Crescent	Altered	Category A
84 Sikkim Crescent	Altered	Category A
86 Sikkim Crescent	Altered	Category A
88 Sikkim Crescent	Altered	Category A
88 Sikkim Crescent	Altered	Category A
14 Tavistock Street	Altered	Category A
15 Tavistock Street	Altered	Category A
16 Tavistock Street	Altered	Category A
17 Tavistock Road	Altered	Category A
47 Te Irirangi Drive	Altered	Category B
49 Te Irirangi Drive	Altered	Category B
51 Te Irirangi Drive	Altered	Category B
52 Te Irirangi Drive	Altered	Category A
53 Te Irirangi Drive	Altered	Category C
54 Te Irirangi Drive	Altered	Category A
58 Te Irirangi Drive	Altered	Category A
63 Te Irirangi Drive	Altered	Category C
73 Te Irirangi Drive	Altered	Category C
75 Te Irirangi Drive	Altered	Category C
77 Te Irirangi Drive	Altered	Category C
79 Te Irirangi Drive	Altered	Category B
83 Te Irirangi Drive	Altered	Category B
85 Te Irirangi Drive	Altered	Category B
87 Te Irirangi Drive	Altered	Category B
93 Te Irirangi Drive	Altered	Category B
143 Te Irirangi Drive	Altered	Category A

163 Te Irirangi Drive	Altered	Category B
165 Te Irirangi Drive	Altered	Category B
167 Te Irirangi Drive	Altered	Category B
169 Te Irirangi Drive	Altered	Category B
171 Te Irirangi Drive	Altered	Category B
173 Te Irirangi Drive	Altered	Category B
175 Te Irirangi Drive	Altered	Category C
177 Te Irirangi Drive	Altered	Category C
179 Te Irirangi Drive	Altered	Category C
181 Te Irirangi Drive	Altered	Category C
183 Te Irirangi Drive	Altered	Category C
185 Te Irirangi Drive	Altered	Category B
187 Te Irirangi Drive	Altered	Category C
189 Te Irirangi Drive	Altered	Category C
191 Te Irirangi Drive	Altered	Category C
193 Te Irirangi Drive	Altered	Category C
195 Te Irirangi Drive	Altered	Category C
197 Te Irirangi Drive	Altered	Category C
198 Te Irirangi Drive	Altered	Category B
200 Te Irirangi Drive	Altered	Category B
202 Te Irirangi Drive	Altered	Category B
203 Te Irirangi Drive	Altered	Category C
204 Te Irirangi Drive	Altered	Category B
205 Te Irirangi Drive	Altered	Category B
206 Te Irirangi Drive	Altered	Category B
208 Te Irirangi Drive	Altered	Category B
212 Te Irirangi Drive	Altered	Category B
216 Te Irirangi Drive	Altered	Category B
222 Te Irirangi Drive	Altered	Category B
224 Te Irirangi Drive	Altered	Category A
226 Te Irirangi Drive	Altered	Category A
228 Te Irirangi Drive	Altered	Category B

1/64 Te Irirangi Drive	Altered	Category A
2/64 Te Irirangi Drive	Altered	Category A
2/66 Te Irirangi Drive	Altered	Category A
2/68 Te Irirangi Drive	Altered	Category A
1/70 Te Irirangi Drive	Altered	Category A
2/70 Te Irirangi Drive	Altered	Category A
2/80 Te Irirangi Drive	Altered	Category A
2/86 Te Irirangi Drive	Altered	Category A
1/97 Te Irirangi Drive	Altered	Category C
1/101 Te Irirangi Drive	Altered	Category B
1/102 Te Irirangi Drive	Altered	Category A
1/104 Te Irirangi Drive	Altered	Category A
1/105 Te Irirangi Drive	Altered	Category B
1/116 Te Irirangi Drive	Altered	Category A
1/122 Te Irirangi Drive	Altered	Category A
1/128 Te Irirangi Drive	Altered	Category A
1/136 Te Irirangi Drive	Altered	Category A
1/138 Te Irirangi Drive	Altered	Category A
1/144 Te Irirangi Drive	Altered	Category A
1/145 Te Irirangi Drive	Altered	Category A
1/150 Te Irirangi Drive	Altered	Category A
1/156 Te Irirangi Drive	Altered	Category A
1/162 Te Irirangi Drive	Altered	Category A
1/168 Te Irirangi Drive	Altered	Category A
1/190 Te Irirangi Drive	Altered	Category C
1/192 Te Irirangi Drive	Altered	Category A
114A Te Irirangi Drive	Altered	Category A
114A Te Irirangi Drive	Altered	Category A
143A Te Irirangi Drive	Altered	Category A
190B Te Irirangi Drive	Altered	Category B
2/101 Te Irirangi Drive	Altered	Category A
2/104 Te Irirangi Drive	Altered	Category A

2/105 Te Irirangi Drive	Altered	Category A
2/116 Te Irirangi Drive	Altered	Category A
2/122 Te Irirangi Drive	Altered	Category A
2/128 Te Irirangi Drive	Altered	Category A
2/136 Te Irirangi Drive	Altered	Category A
2/138 Te Irirangi Drive	Altered	Category A
2/144 Te Irirangi Drive	Altered	Category A
2/145 Te Irirangi Drive	Altered	Category A
2/147 Te Irirangi Drive	Altered	Category B
2/150 Te Irirangi Drive	Altered	Category A
2/151 Te Irirangi Drive	Altered	Category A
2/151 Te Irirangi Drive	Altered	Category A
2/155 Te Irirangi Drive	Altered	Category B
2/156 Te Irirangi Drive	Altered	Category A
2/162 Te Irirangi Drive	Altered	Category A
2/168 Te Irirangi Drive	Altered	Category A
2/192 Te Irirangi Drive	Altered	Category B
3/101 Te Irirangi Drive	Altered	Category B
3/105 Te Irirangi Drive	Altered	Category B
46A Te Irirangi Drive	Altered	Category A
50A Te Irirangi Drive	Altered	Category A
58B Te Irirangi Drive	Altered	Category A
76C Te Irirangi Drive	Altered	Category A
95A Te Irirangi Drive	Altered	Category A
95B Te Irirangi Drive	Altered	Category A
97B Te Irirangi Drive	Altered	Category A
97C Te Irirangi Drive	Altered	Category B
7 Titchmarsh Crescent	Altered	Category A
8 Titchmarsh Crescent	Altered	Category A
9 Titchmarsh Crescent	Altered	Category A
10 Titchmarsh Crescent	Altered	Category A
11 Titchmarsh Crescent	Altered	Category A

12 Titchmarsh Crescent	Altered	Category A
13 Titchmarsh Crescent	Altered	Category A
14 Titchmarsh Crescent	Altered	Category A
16 Titchmarsh Crescent	Altered	Category A
18 Titchmarsh Crescent	Altered	Category A
20 Titchmarsh Crescent	Altered	Category A
21 Titchmarsh Crescent	Altered	Category A
22 Titchmarsh Crescent	Altered	Category A
23 Titchmarsh Crescent	Altered	Category A
24 Titchmarsh Crescent	Altered	Category A
25 Titchmarsh Crescent	Altered	Category A
26 Titchmarsh Crescent	Altered	Category A
27 Titchmarsh Crescent	Altered	Category A
29 Titchmarsh Crescent	Altered	Category A
31 Titchmarsh Crescent	Altered	Category A
33 Titchmarsh Crescent	Altered	Category A
35 Titchmarsh Crescent	Altered	Category A
37 Titchmarsh Crescent	Altered	Category A
39 Titchmarsh Crescent	Altered	Category A
41 Titchmarsh Crescent	Altered	Category A
43 Titchmarsh Crescent	Altered	Category A
11 Townley Place	Altered	Category A
1/13 Townley Place	Altered	Category A
2/13 Townley Place	Altered	Category A
1/14 Townley Place	Altered	Category A
2/14 Townley Place	Altered	Category A
2/4 Townley Place	Altered	Category A
1/6 Townley Place	Altered	Category A
2/6 Townley Place	Altered	Category A
1/8 Townley Place	Altered	Category A
2/8 Townley Place	Altered	Category A
1/10 Townley Place	Altered	Category A

2/10 Townley Place	Altered	Category A
1/12 Townley Place	Altered	Category A
2/12 Townley Place	Altered	Category A
2 Ulay Place	Altered	Category A
3 Ulay Place	Altered	Category A
5 Ulay Place	Altered	Category A
7 Ulay Place	Altered	Category A
9 Ulay Place	Altered	Category A
11 Ulay Place	Altered	Category A
13 Ulay Place	Altered	Category A
4A Ulay Place	Altered	Category A
3 Whetstone Road	Altered	Category A
4 Whetstone Road	Altered	Category A
5 Whetstone Road	Altered	Category A
6 Whetstone Road	Altered	Category A
7 Whetstone Road	Altered	Category A
8 Whetstone Road	Altered	Category A
9 Whetstone Road	Altered	Category A
10 Whetstone Road	Altered	Category B
7A Whetstone Road	Altered	Category A
33 York Road	Altered	Category A
35 York Road	Altered	Category A
36 York Road	Altered	Category A
37 York Road	Altered	Category A
37 York Road	Altered	Category A
37 York Road	Altered	Category A
37 York Road	Altered	Category A
39 York Road	Altered	Category A
40 York Road	Altered	Category A
1/36 York Road	Altered	Category A
2/36 York Road	Altered	Category A
40A York Road	Altered	Category A

24 Zelda Avenue	Altered	Category A
26 Zelda Avenue	Altered	Category A
28 Zelda Avenue	Altered	Category A
28 Zelda Avenue	Altered	Category A
30 Zelda Avenue	Altered	Category A
32 Zelda Avenue	Altered	Category A
34 Zelda Avenue	Altered	Category A
36 Zelda Avenue	Altered	Category A
38 Zelda Avenue	Altered	Category A
40 Zelda Avenue	Altered	Category A
42 Zelda Avenue	Altered	Category A
44 Zelda Avenue	Altered	Category A
46 Zelda Avenue	Altered	Category A
46 Zelda Avenue	Altered	Category A
48 Zelda Avenue	Altered	Category A
50 Zelda Avenue	Altered	Category A
52 Zelda Avenue	Altered	Category A
52 Zelda Avenue	Altered	Category A
54 Zelda Avenue	Altered	Category A
54 Zelda Avenue	Altered	Category A
56 Zelda Avenue	Altered	Category A
58 Zelda Avenue	Altered	Category A
60 Zelda Avenue	Altered	Category A
62 Zelda Avenue	Altered	Category A
62 Zelda Avenue	Altered	Category A
64 Zelda Avenue	Altered	Category A
66 Zelda Avenue	Altered	Category A
68 Zelda Avenue	Altered	Category A
70 Zelda Avenue	Altered	Category A
74 Zelda Avenue	Altered	Category A
76 Zelda Avenue	Altered	Category A
82 Zelda Avenue	Altered	Category A

84 Zelda Avenue	Altered	Category A
84 Zelda Avenue	Altered	Category A
26A Zelda Avenue	Altered	Category A
84A Zelda Avenue	Altered	Category A

NoR 3

Address	New or Altered Road	Noise Criteria Category
2 Bledisloe Street	Altered	Category B
6 Bledisloe Street	Altered	Category A
6A Bledisloe Street	Altered	Category A
8A Bledisloe Street	Altered	Category A
4 Bridge Street	Altered	Category B
6A Bridge Street	Altered	Category A
1 Burrell Avenue	Altered	Category A
4 Burrell Avenue	Altered	Category A
4 Burrell Avenue	Altered	Category A
6 Burrell Avenue	Altered	Category A
8 Burrell Avenue	Altered	Category A
8 Burrell Avenue	Altered	Category A
10 Burrell Avenue	Altered	Category A
12 Burrell Avenue	Altered	Category A
12 Burrell Avenue	Altered	Category A
12 Burrell Avenue	Altered	Category A
12 Burrell Avenue	Altered	Category A
12 Burrell Avenue	Altered	Category A
12 Burrell Avenue	Altered	Category A
2A Burrell Avenue	Altered	Category A
3A Burrell Avenue	Altered	Category A
9 Cambridge Terrace	Altered	Category A
17 Cambridge Terrace	Altered	Category B
19 Cambridge Terrace	Altered	Category B
21 Cambridge Terrace	Altered	Category B
21 Cambridge Terrace	Altered	Category A
23 Cambridge Terrace	Altered	Category B
25 Cambridge Terrace	Altered	Category A
27 Cambridge Terrace	Altered	Category A
28 Cambridge Terrace	Altered	Category A

29 Cambridge Terrace	Altered	Category A
30 Cambridge Terrace	Altered	Category A
32 Cambridge Terrace	Altered	Category A
33 Cambridge Terrace	Altered	Category A
34 Cambridge Terrace	Altered	Category A
1/30 Cambridge Terrace	Altered	Category A
1/31 Cambridge Terrace	Altered	Category A
2/34 Cambridge Terrace	Altered	Category A
2/19 Cambridge Terrace	Altered	Category A
17A Cambridge Terrace	Altered	Category A
23A Cambridge Terrace	Altered	Category A
25B Cambridge Terrace	Altered	Category A
27A Cambridge Terrace	Altered	Category A
31B Cambridge Terrace	Altered	Category A
32A Cambridge Terrace	Altered	Category A
33A Cambridge Terrace	Altered	Category A
9A Cambridge Terrace	Altered	Category A
4 Clendon Avenue	Altered	Category A
5 Clendon Avenue	Altered	Category A
7 Clendon Avenue	Altered	Category A
8 Clendon Avenue	Altered	Category A
9 Clendon Avenue	Altered	Category A
9 Clendon Avenue	Altered	Category A
11 Clendon Avenue	Altered	Category A
11A Clendon Avenue	Altered	Category A
8A Clendon Avenue	Altered	Category A
1 Fitzroy Street	Altered	Category A
7 Fitzroy Street	Altered	Category A
7 Fitzroy Street	Altered	Category A
7 Fitzroy Street	Altered	Category A
7 Fitzroy Street	Altered	Category A
7 Fitzroy Street	Altered	Category A

7 Fitzroy Street	Altered	Category A
9 Fitzroy Street	Altered	Category A
9 Fitzroy Street	Altered	Category A
9 Fitzroy Street	Altered	Category A
9 Fitzroy Street	Altered	Category A
9 Fitzroy Street	Altered	Category A
13 Fitzroy Street	Altered	Category A
13 Fitzroy Street	Altered	Category A
15 Fitzroy Street	Altered	Category A
17 Fitzroy Street	Altered	Category A
19 Fitzroy Street	Altered	Category A
21 Fitzroy Street	Altered	Category A
23 Fitzroy Street	Altered	Category A
25 Fitzroy Street	Altered	Category A
27 Fitzroy Street	Altered	Category A
29 Fitzroy Street	Altered	Category A
31 Fitzroy Street	Altered	Category A
33 Fitzroy Street	Altered	Category A
35 Fitzroy Street	Altered	Category A
37 Fitzroy Street	Altered	Category A
2/19 Fitzroy Street	Altered	Category A
1/21 Fitzroy Street	Altered	Category A
15A Fitzroy Street	Altered	Category A
17A Fitzroy Street	Altered	Category A
1A Fitzroy Street	Altered	Category A
23A Fitzroy Street	Altered	Category A
29A Fitzroy Street	Altered	Category A
31A Fitzroy Street	Altered	Category A
33A Fitzroy Street	Altered	Category A
35A Fitzroy Street	Altered	Category A
37A Fitzroy Street	Altered	Category A
4 Freyberg Avenue	Altered	Category A

6 Freyberg Avenue	Altered	Category A
8 Freyberg Avenue	Altered	Category A
10 Freyberg Avenue	Altered	Category A
12 Freyberg Avenue	Altered	Category A
14 Freyberg Avenue	Altered	Category A
18 Freyberg Avenue	Altered	Category A
20 Freyberg Avenue	Altered	Category A
22 Freyberg Avenue	Altered	Category A
24 Freyberg Avenue	Altered	Category A
26 Freyberg Avenue	Altered	Category A
26 Freyberg Avenue	Altered	Category A
28 Freyberg Avenue	Altered	Category A
30 Freyberg Avenue	Altered	Category A
32 Freyberg Avenue	Altered	Category A
10A Freyberg Avenue	Altered	Category A
12A Freyberg Avenue	Altered	Category A
14A Freyberg Avenue	Altered	Category A
16A Freyberg Avenue	Altered	Category A
16A Freyberg Avenue	Altered	Category A
20A Freyberg Avenue	Altered	Category A
22A Freyberg Avenue	Altered	Category A
32A Freyberg Avenue	Altered	Category A
6A Freyberg Avenue	Altered	Category A
81 Kenderdine Road	Altered	Category A
83 Kenderdine Road	Altered	Category A
85 Kenderdine Road	Altered	Category A
87 Kenderdine Road	Altered	Category A
89 Kenderdine Road	Altered	Category A
90 Kenderdine Road	Altered	Category A
90 Kenderdine Road	Altered	Category A
90 Kenderdine Road	Altered	Category A
90 Kenderdine Road	Altered	Category A

90 Kenderdine Road	Altered	Category A
91 Kenderdine Road	Altered	Category A
92 Kenderdine Road	Altered	Category A
92 Kenderdine Road	Altered	Category A
92 Kenderdine Road	Altered	Category A
94 Kenderdine Road	Altered	Category A
98 Kenderdine Road	Altered	Category A
106 Kenderdine Road	Altered	Category B
107 Kenderdine Road	Altered	Category A
109 Kenderdine Road	Altered	Category B
111 Kenderdine Road	Altered	Category B
1/93 Kenderdine Road	Altered	Category A
2/93 Kenderdine Road	Altered	Category B
1/98 Kenderdine Road	Altered	Category A
2/98 Kenderdine Road	Altered	Category A
1/109 Kenderdine Road	Altered	Category A
81A Kenderdine Road	Altered	Category A
83A Kenderdine Road	Altered	Category A
85A Kenderdine Road	Altered	Category A
3 Milan Road	Altered	Category A
4 Milan Road	Altered	Category A
5 Milan Road	Altered	Category A
6 Milan Road	Altered	Category A
7 Milan Road	Altered	Category A
49 Milan Road	Altered	Category A
51 Milan Road	Altered	Category A
53 Milan Road	Altered	Category A
55 Milan Road	Altered	Category A
57 Milan Road	Altered	Category A
59 Milan Road	Altered	Category A
59 Milan Road	Altered	Category A
60 Milan Road	Altered	Category A

61 Milan Road	Altered	Category A
62 Milan Road	Altered	Category A
62 Milan Road	Altered	Category A
63 Milan Road	Altered	Category A
63 Milan Road	Altered	Category B
64 Milan Road	Altered	Category A
66 Milan Road	Altered	Category A
3/47 Milan Road	Altered	Category A
3/47 Milan Road	Altered	Category A
1/2 Milan Road	Altered	Category A
2A Milan Road	Altered	Category A
53A Milan Road	Altered	Category A
58A Milan Road	Altered	Category A
58A Milan Road	Altered	Category A
58A Milan Road	Altered	Category A
58A Milan Road	Altered	Category A
5A Milan Road	Altered	Category A
64A Milan Road	Altered	Category A
10 Noel Burnside Road	Altered	Category A
4 Plunket Avenue	Altered	Category B
7 Plunket Avenue	Altered	Category A
8 Plunket Avenue	Altered	Category A
9 Plunket Avenue	Altered	Category A
10 Plunket Avenue	Altered	Category A
11 Plunket Avenue	Altered	Category A
12 Plunket Avenue	Altered	Category A
14 Plunket Avenue	Altered	Category A
11A Plunket Avenue	Altered	Category A
6A Plunket Avenue	Altered	Category A
7A Plunket Avenue	Altered	Category A
8A Plunket Avenue	Altered	Category A
2 Puhinui Road	Altered	Category A

2 Puhinui Road	Altered	Category A
133 Puhinui Road	Altered	Category A
135 Puhinui Road	Altered	Category A
137 Puhinui Road	Altered	Category B
139 Puhinui Road	Altered	Category B
141 Puhinui Road	Altered	Category B
143 Puhinui Road	Altered	Category A
145 Puhinui Road	Altered	Category A
147 Puhinui Road	Altered	Category A
151 Puhinui Road	Altered	Category A
159 Puhinui Road	Altered	Category A
159 Puhinui Road	Altered	Category A
165 Puhinui Road	Altered	Category A
169 Puhinui Road	Altered	Category A
175 Puhinui Road	Altered	Category B
177 Puhinui Road	Altered	Category A
179 Puhinui Road	Altered	Category A
179 Puhinui Road	Altered	Category A
180 Puhinui Road	Altered	Category A
181 Puhinui Road	Altered	Category A
183 Puhinui Road	Altered	Category A
185 Puhinui Road	Altered	Category A
191 Puhinui Road	Altered	Category A
195 Puhinui Road	Altered	Category A
195 Puhinui Road	Altered	Category A
197 Puhinui Road	Altered	Category A
197 Puhinui Road	Altered	Category A
197 Puhinui Road	Altered	Category A
205 Puhinui Road	Altered	Category A
207 Puhinui Road	Altered	Category A
209 Puhinui Road	Altered	Category A
211 Puhinui Road	Altered	Category B

211 Puhinui Road	Altered	Category B
213 Puhinui Road	Altered	Category A
215 Puhinui Road	Altered	Category A
217 Puhinui Road	Altered	Category A
218 Puhinui Road	Altered	Category A
219 Puhinui Road	Altered	Category A
219 Puhinui Road	Altered	Category A
221 Puhinui Road	Altered	Category A
223 Puhinui Road	Altered	Category A
223 Puhinui Road	Altered	Category A
224 Puhinui Road	Altered	Category A
225 Puhinui Road	Altered	Category A
226 Puhinui Road	Altered	Category A
226 Puhinui Road	Altered	Category A
226 Puhinui Road	Altered	Category A
227 Puhinui Road	Altered	Category A
228 Puhinui Road	Altered	Category A
228 Puhinui Road	Altered	Category A
229 Puhinui Road	Altered	Category A
231 Puhinui Road	Altered	Category A
232 Puhinui Road	Altered	Category A
233 Puhinui Road	Altered	Category A
235 Puhinui Road	Altered	Category A
237 Puhinui Road	Altered	Category A
239 Puhinui Road	Altered	Category A
241 Puhinui Road	Altered	Category A
243 Puhinui Road	Altered	Category A
245 Puhinui Road	Altered	Category A
249 Puhinui Road	Altered	Category A
253 Puhinui Road	Altered	Category A
255 Puhinui Road	Altered	Category A
257 Puhinui Road	Altered	Category A

259 Puhinui Road	Altered	Category A
261 Puhinui Road	Altered	Category A
263 Puhinui Road	Altered	Category A
267 Puhinui Road	Altered	Category A
269 Puhinui Road	Altered	Category B
271 Puhinui Road	Altered	Category B
272 Puhinui Road	Altered	Category A
272 Puhinui Road	Altered	Category A
273 Puhinui Road	Altered	Category B
274 Puhinui Road	Altered	Category A
275 Puhinui Road	Altered	Category B
277 Puhinui Road	Altered	Category B
281 Puhinui Road	Altered	Category B
283 Puhinui Road	Altered	Category A
283 Puhinui Road	Altered	Category B
308 Puhinui Road	Altered	Category B
314 Puhinui Road	Altered	Category C
1/187 Puhinui Road	Altered	Category B
1/251 Puhinui Road	Altered	Category B
1/279 Puhinui Road	Altered	Category B
135A Puhinui Road	Altered	Category A
139A Puhinui Road	Altered	Category A
141A Puhinui Road	Altered	Category A
143A Puhinui Road	Altered	Category A
147A Puhinui Road	Altered	Category A
148A Puhinui Road	Altered	Category B
148B Puhinui Road	Altered	Category A
175A Puhinui Road	Altered	Category A
176A Puhinui Road	Altered	Category A
177A Puhinui Road	Altered	Category B
181A Puhinui Road	Altered	Category B
185A Puhinui Road	Altered	Category A

186A Puhinui Road	Altered	Category B
188A Puhinui Road	Altered	Category A
190A Puhinui Road	Altered	Category A
2/187 Puhinui Road	Altered	Category B
2/199 Puhinui Road	Altered	Category B
2/249 Puhinui Road	Altered	Category A
2/251 Puhinui Road	Altered	Category A
2/257 Puhinui Road	Altered	Category A
2/270 Puhinui Road	Altered	Category A
2/270 Puhinui Road	Altered	Category A
200A Puhinui Road	Altered	Category A
205A Puhinui Road	Altered	Category A
209A Puhinui Road	Altered	Category A
221A Puhinui Road	Altered	Category A
225A Puhinui Road	Altered	Category A
227A Puhinui Road	Altered	Category A
229A Puhinui Road	Altered	Category A
233A Puhinui Road	Altered	Category A
243A Puhinui Road	Altered	Category A
255A Puhinui Road	Altered	Category A
264A Puhinui Road	Altered	Category A
275A Puhinui Road	Altered	Category A
276A Puhinui Road	Altered	Category A
278A Puhinui Road	Altered	Category A
283A Puhinui Road	Altered	Category A
290B Puhinui Road	Altered	Category C
292B Puhinui Road	Altered	Category C
294A Puhinui Road	Altered	Category C
3/150 Puhinui Road	Altered	Category A
3/150 Puhinui Road	Altered	Category A
3/251 Puhinui Road	Altered	Category A
3/298 Puhinui Road	Altered	Category C

300A Puhinui Road	Altered	Category B
312A Puhinui Road	Altered	Category A
314A Puhinui Road	Altered	Category A
4/298 Puhinui Road	Altered	Category A
5/298 Puhinui Road	Altered	Category A
7 Ranfurly Road	Altered	Category A
8 Ranfurly Road	Altered	Category A
12 Ranfurly Road	Altered	Category A
1/10 Ranfurly Road	Altered	Category A
2/10 Ranfurly Road	Altered	Category A
3/10 Ranfurly Road	Altered	Category A
12A Ranfurly Road	Altered	Category A
3 Raymond Road	Altered	Category A
4 Raymond Road	Altered	Category A
5 Raymond Road	Altered	Category A
6 Raymond Road	Altered	Category A
7 Raymond Road	Altered	Category A
8 Raymond Road	Altered	Category A
8 Raymond Road	Altered	Category A
8 Raymond Road	Altered	Category A
4A Raymond Road	Altered	Category A
5A Raymond Road	Altered	Category A
6A Raymond Road	Altered	Category A
7A Raymond Road	Altered	Category A
16 Sabi Place	Altered	Category A
17 Sabi Place	Altered	Category A
113 Wallace Road	Altered	Category A
118 Wallace Road	Altered	Category A
121 Wallace Road	Altered	Category A
135 Wallace Road	Altered	Category A
135 Wallace Road	Altered	Category A
1/116 Wallace Road	Altered	Category A

1/116 Wallace Road	Altered	Category A
1/119 Wallace Road	Altered	Category A
1/129 Wallace Road	Altered	Category A
121A Wallace Road	Altered	Category A
121B Wallace Road	Altered	Category A
130A Wallace Road	Altered	Category A
130B Wallace Road	Altered	Category A
2/119 Wallace Road	Altered	Category A
2/129 Wallace Road	Altered	Category A
3/119 Wallace Road	Altered	Category A
3/129 Wallace Road	Altered	Category A
4/119 Wallace Road	Altered	Category A
6/127 Wallace Road	Altered	Category A
6/127 Wallace Road	Altered	Category A
6/127 Wallace Road	Altered	Category A
6/127 Wallace Road	Altered	Category A
6/127 Wallace Road	Altered	Category A
6/127 Wallace Road	Altered	Category A
144 Wyllie Road	Altered	Category A
145 Wyllie Road	Altered	Category A
146 Wyllie Road	Altered	Category A
148 Wyllie Road	Altered	Category A
149 Wyllie Road	Altered	Category A
150 Wyllie Road	Altered	Category A
151 Wyllie Road	Altered	Category A
152 Wyllie Road	Altered	Category A
154 Wyllie Road	Altered	Category B
1/147 Wyllie Road	Altered	Category A
146A Wyllie Road	Altered	Category A
148A Wyllie Road	Altered	Category A


NoR 4a

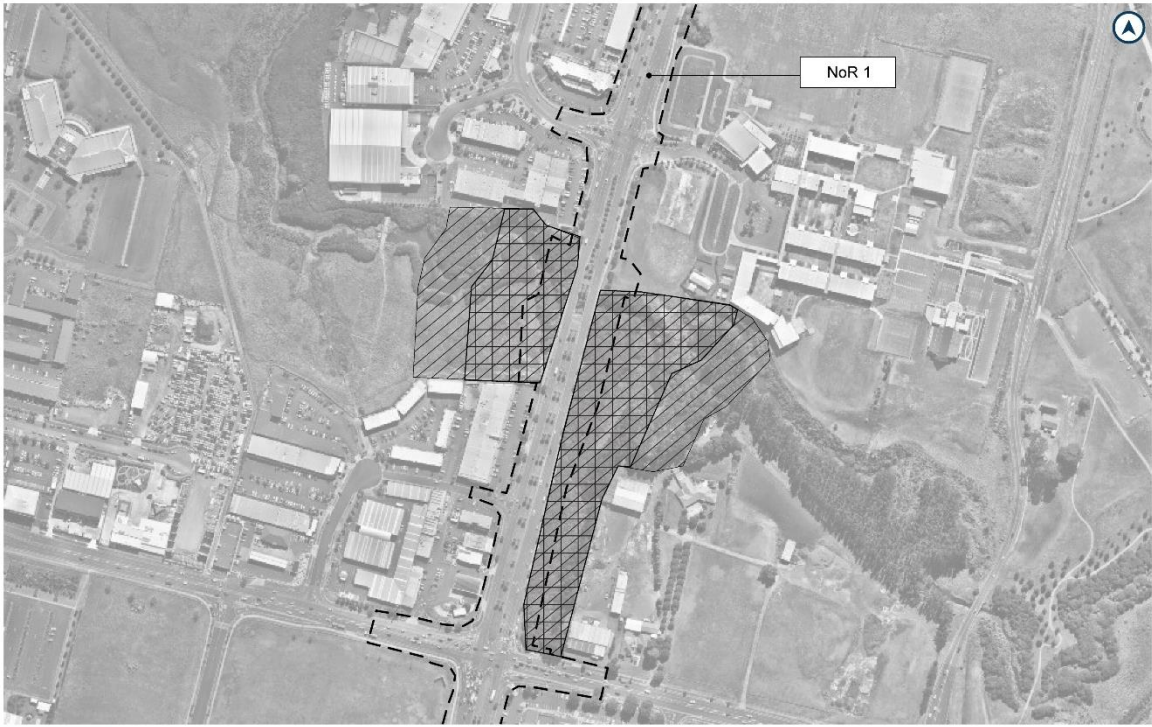
Address	New or Altered Road	Noise Criteria Category
485 Puhinui Road	Altered	Category A
485 Puhinui Road	Altered	Category C
485 Puhinui Road	Altered	Category C
16 Sabi Place	Altered	Category A
17 Sabi Place	Altered	Category A

Schedule 3: Identified Biodiversity Areas

NoR 1

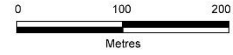
Pre-construction long tailed bat and wetland bird survey area(s)





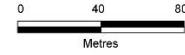
LEGEND

- Designation
- Pre-construction long-tailed bat survey area (approx.)
- Pre-construction wetland bird survey area (approx.)



LEGEND

- Designation
- Pre-construction long-tailed bat survey area (approx.)
- Pre-construction wetland bird survey area (approx.)



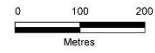
NoR 4a

Pre-construction wetland bird survey area



LEGEND

- Designation
- Pre-construction wetland bird survey area (approx.)

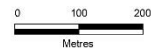


Pre-construction pipit survey area




LEGEND

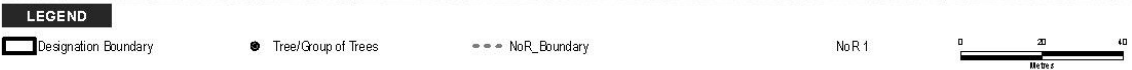
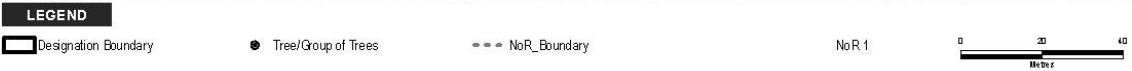
- Designation
- Pre-construction Pipit survey area (approx.)





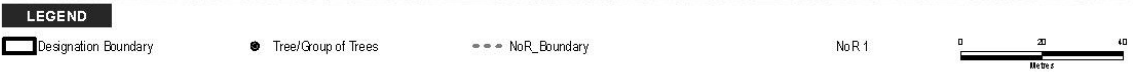
Schedule 4: Trees to be included in the Tree Management Plan

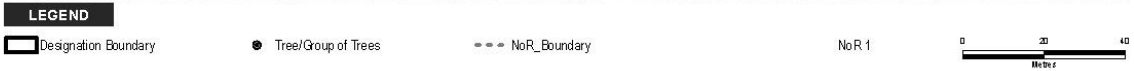
NoR 1

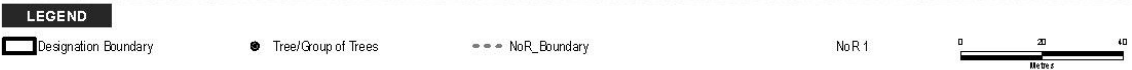
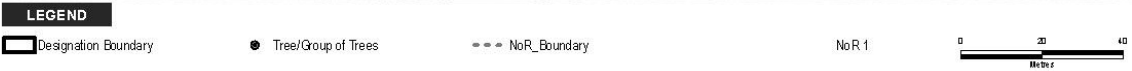


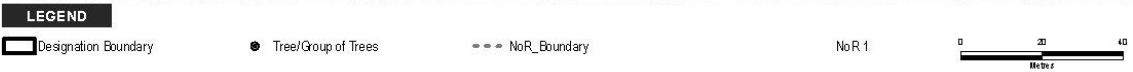






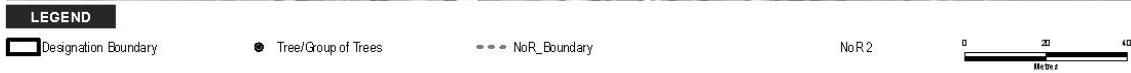












Tree No.	Vegetation Type	Protection	Species	Age
426	Single tree	Road Reserve	Pohutukawa	Semi - Mature
427	Single tree	Road Reserve	Pohutukawa	Semi - Mature
428	Single tree	Road Reserve	Pohutukawa	Semi - Mature
429	Single tree	Road Reserve	Pohutukawa	Semi - Mature
430	Single tree	Road Reserve	London Plane	Semi - Mature
431	Single tree	Road Reserve	Pohutukawa	Semi - Mature
432	Single tree	Road Reserve	London Plane	Semi - Mature
445	Single tree	Road Reserve	Pohutukawa	Semi - Mature
434	Single tree	Road Reserve	Pohutukawa	Semi - Mature
435	Single tree	Road Reserve	Titoki	Semi - Mature
436	Single tree	Road Reserve	Plane	Semi - Mature
437	Single tree	Road Reserve	Plane	Semi - Mature
438	Single tree	Road Reserve	Pohutukawa	Semi - Mature
439	Single tree	Road Reserve	Pohutukawa	Semi - Mature
440	Single tree	Road Reserve	Pohutukawa	Semi - Mature
441	Single tree	Road Reserve	Ash	Semi - Mature
442	Single tree	Road Reserve	Pohutukawa	Semi - Mature
443	Single tree	Road Reserve	Pohutukawa	Semi - Mature
444	Single tree	Road Reserve	Pohutukawa	Semi - Mature
433	Single tree	Road Reserve	Pohutukawa	Semi - Mature
446	Single tree	Road Reserve	Pohutukawa	Semi - Mature
447	Single tree	Road Reserve	Pohutukawa	Semi - Mature
448	Single tree	Road Reserve	Pohutukawa	Semi - Mature
449	Single tree	Road Reserve	Pohutukawa	Semi - Mature
450	Single tree	Road Reserve	Plane	Semi - Mature
451	Single tree	Road Reserve	Plane	Semi - Mature
452	Single tree	Road Reserve	Pohutukawa	Semi - Mature
453	Single tree	Road Reserve	Pohutukawa	Semi - Mature
454	Single tree	Road Reserve	Pohutukawa	Semi - Mature
455	Single tree	Road Reserve	Pohutukawa	Semi - Mature
700	Single tree	Road Reserve	Pohutukawa	Semi - Mature
457	Single tree	Road Reserve	Pohutukawa	Semi - Mature
458	Single tree	Road Reserve	Washingtonia Palm	Mature
459	Single tree	Road Reserve	Washingtonia Palm	Mature

460	Single tree	Road Reserve	Washingtonia Palm	Mature
461	Single tree	Road Reserve	Washingtonia Palm	Mature
462	Single tree	Road Reserve	Washingtonia Palm	Mature
463	Single tree	Road Reserve	Washingtonia Palm	Mature
464	Single tree	Road Reserve	Washingtonia Palm	Mature
465	Single tree	Road Reserve	Washingtonia Palm	Mature
466	Single tree	Road Reserve	Washingtonia Palm	Mature
467	Single tree	Road Reserve	Washingtonia Palm	Mature
468	Single tree	Road Reserve	Washingtonia Palm	Mature
469	Single tree	Road Reserve	Washingtonia Palm	Mature
470	Single tree	Road Reserve	Washingtonia Palm	Mature
471	Single tree	Road Reserve	Washingtonia Palm	Mature
472	Single tree	Road Reserve	Washingtonia Palm	Mature
473	Single tree	Road Reserve	Washingtonia Palm	Mature
474	Single tree	Road Reserve	Washingtonia Palm	Mature
475	Single tree	Road Reserve	Washingtonia Palm	Mature
476	Single tree	Road Reserve	Washingtonia Palm	Mature
477	Single tree	Road Reserve	Washingtonia Palm	Mature
478	Single tree	Road Reserve	Washingtonia Palm	Mature
479	Single tree	Road Reserve	Washingtonia Palm	Mature
480	Single tree	Road Reserve	Washingtonia Palm	Mature
481	Single tree	Road Reserve	Washingtonia Palm	Mature
482	Single tree	Road Reserve	Washingtonia Palm	Mature
483	Single tree	Road Reserve	Washingtonia Palm	Mature
484	Single tree	Road Reserve	Washingtonia Palm	Mature
485	Single tree	Road Reserve	Washingtonia Palm	Mature
486	Single tree	Road Reserve	Washingtonia Palm	Mature
487	Single tree	Road Reserve	Washingtonia Palm	Mature
488	Single tree	Road Reserve	Washingtonia Palm	Mature
489	Single tree	Road Reserve	Washingtonia Palm	Mature
490	Single tree	Road Reserve	Washingtonia Palm	Mature
491	Single tree	Road Reserve	Washingtonia Palm	Mature
492	Single tree	Road Reserve	Washingtonia Palm	Mature
493	Single tree	Road Reserve	Washingtonia Palm	Mature
494	Single tree	Road Reserve	Washingtonia Palm	Mature

495	Single tree	Road Reserve	Washingtonia Palm	Mature
496	Single tree	Road Reserve	Washingtonia Palm	Mature
497	Single tree	Road Reserve	Washingtonia Palm	Mature
498	Single tree	Road Reserve	Washingtonia Palm	Mature
499	Single tree	Road Reserve	Washingtonia Palm	Mature
500	Single tree	Road Reserve	Washingtonia Palm	Mature
501	Single tree	Road Reserve	Washingtonia Palm	Mature
502	Single tree	Road Reserve	Washingtonia Palm	Mature
503	Single tree	Road Reserve	Washingtonia Palm	Mature
504	Single tree	Road Reserve	Washingtonia Palm	Mature
505	Single tree	Road Reserve	Washingtonia Palm	Mature
506	Single tree	Road Reserve	Washingtonia Palm	Mature
507	Single tree	Road Reserve	Washingtonia Palm	Mature
508	Single tree	Road Reserve	Pohutukawa	Semi - Mature
509	Single tree	Road Reserve	Pohutukawa	Semi - Mature
510	Single tree	Road Reserve	Pohutukawa	Semi - Mature
511	Single tree	Road Reserve	Pohutukawa	Semi - Mature
512	Single tree	Road Reserve	Pohutukawa	Semi - Mature
513	Single tree	Road Reserve	Pohutukawa	Semi - Mature
514	Single tree	Road Reserve	Pohutukawa	Semi - Mature
515	Single tree	Road Reserve	Pohutukawa	Semi - Mature
516	Single tree	Road Reserve	Pohutukawa	Semi - Mature
517	Single tree	Road Reserve	Pohutukawa	Semi - Mature
518	Single tree	Road Reserve	Pohutukawa	Semi - Mature
519	Single tree	Road Reserve	Pohutukawa	Semi - Mature
520	Single tree	Road Reserve	Pohutukawa	Semi - Mature
521	Single tree	Road Reserve	Pohutukawa	Semi - Mature
522	Single tree	Road Reserve	Pohutukawa	Semi - Mature
523	Single tree	Road Reserve	Pohutukawa	Semi - Mature
524	Single tree	Road Reserve	Pohutukawa	Semi - Mature
525	Single tree	Road Reserve	Pohutukawa	Semi - Mature
526	Single tree	Road Reserve	Pohutukawa	Semi - Mature
527	Single tree	Road Reserve	Pohutukawa	Semi - Mature
528	Single tree	Road Reserve	Pohutukawa	Semi - Mature
529	Single tree	Road Reserve	Pohutukawa	Semi - Mature

530	Single tree	Road Reserve	Pohutukawa	Semi - Mature
531	Single tree	Road Reserve	Pohutukawa	Semi - Mature
532	Single tree	Road Reserve	Pohutukawa	Semi - Mature
533	Single tree	Road Reserve	Pohutukawa	Semi - Mature
534	Single tree	Road Reserve	Pohutukawa	Semi - Mature
535	Single tree	Road Reserve	Pohutukawa	Semi - Mature
536	Single tree	Road Reserve	Pohutukawa	Semi - Mature
537	Single tree	Road Reserve	Pohutukawa	Semi - Mature
538	Single tree	Road Reserve	Pohutukawa	Semi - Mature
539	Single tree	Road Reserve	Pohutukawa	Semi - Mature
540	Single tree	Road Reserve	Pohutukawa	Semi - Mature
541	Single tree	Road Reserve	Pohutukawa	Semi - Mature
542	Single tree	Road Reserve	Pohutukawa	Semi - Mature
543	Single tree	Road Reserve	Pohutukawa	Semi - Mature
544	Single tree	Road Reserve	Pohutukawa	Semi - Mature
545	Single tree	Road Reserve	Pohutukawa	Semi - Mature
546	Single tree	Road Reserve	Pohutukawa	Semi - Mature
547	Single tree	Road Reserve	Pohutukawa	Semi - Mature
548	Single tree	Road Reserve	Pohutukawa	Semi - Mature
549	Single tree	Road Reserve	Pohutukawa	Semi - Mature
550	Single tree	Road Reserve	Pohutukawa	Semi - Mature
551	Single tree	Road Reserve	Pohutukawa	Semi - Mature
552	Single tree	Road Reserve	Pohutukawa	Semi - Mature
553	Single tree	Road Reserve	Pohutukawa	Semi - Mature
554	Single tree	Road Reserve	Pohutukawa	Semi - Mature
555	Single tree	Road Reserve	Puriri	Semi - Mature
556	Single tree	Road Reserve	Washingtonia Palm	Mature
557	Single tree	Road Reserve	Washingtonia Palm	Mature
558	Single tree	Road Reserve	Washingtonia Palm	Mature
559	Single tree	Road Reserve	Washingtonia Palm	Mature
560	Single tree	Road Reserve	Washingtonia Palm	Mature
561	Single tree	Road Reserve	Washingtonia Palm	Mature
562	Single tree	Road Reserve	Washingtonia Palm	Mature
563	Single tree	Road Reserve	Washingtonia Palm	Mature
564	Single tree	Road Reserve	Washingtonia Palm	Mature

565	Single tree	Road Reserve	Washingtonia Palm	Mature
566	Single tree	Road Reserve	Washingtonia Palm	Mature
567	Single tree	Road Reserve	Washingtonia Palm	Mature
568	Single tree	Road Reserve	Washingtonia Palm	Mature
569	Single tree	Road Reserve	Washingtonia Palm	Mature
570	Single tree	Road Reserve	Washingtonia Palm	Mature
571	Single tree	Road Reserve	Washingtonia Palm	Mature
572	Single tree	Road Reserve	Washingtonia Palm	Mature
573	Single tree	Road Reserve	Washingtonia Palm	Mature
574	Single tree	Road Reserve	Washingtonia Palm	Mature
575	Single tree	Road Reserve	Washingtonia Palm	Mature
576	Single tree	Road Reserve	Washingtonia Palm	Mature
577	Single tree	Road Reserve	Washingtonia Palm	Mature
578	Single tree	Road Reserve	Washingtonia Palm	Mature
579	Single tree	Road Reserve	Washingtonia Palm	Mature
580	Single tree	Road Reserve	Washingtonia Palm	Mature
581	Single tree	Road Reserve	Washingtonia Palm	Mature
582	Single tree	Road Reserve	Washingtonia Palm	Mature
583	Single tree	Road Reserve	Washingtonia Palm	Mature
584	Single tree	Road Reserve	Washingtonia Palm	Mature
585	Single tree	Road Reserve	Washingtonia Palm	Mature
586	Single tree	Road Reserve	Washingtonia Palm	Mature
587	Single tree	Road Reserve	Washingtonia Palm	Mature
588	Single tree	Road Reserve	Washingtonia Palm	Mature
589	Single tree	Road Reserve	Washingtonia Palm	Mature
590	Single tree	Road Reserve	Washingtonia Palm	Mature
591	Single tree	Road Reserve	Washingtonia Palm	Mature
592	Single tree	Road Reserve	Washingtonia Palm	Mature
593	Single tree	Road Reserve	Washingtonia Palm	Mature
594	Single tree	Road Reserve	Washingtonia Palm	Mature
595	Single tree	Road Reserve	Washingtonia Palm	Mature
596	Single tree	Road Reserve	Washingtonia Palm	Mature
597	Single tree	Road Reserve	Washingtonia Palm	Mature
598	Single tree	Road Reserve	Washingtonia Palm	Mature
599	Single tree	Road Reserve	Washingtonia Palm	Mature

600	Single tree	Road Reserve	Washingtonia Palm	Mature
601	Single tree	Road Reserve	Washingtonia Palm	Mature
602	Single tree	Road Reserve	Washingtonia Palm	Mature
603	Single tree	Road Reserve	Washingtonia Palm	Mature
604	Single tree	Road Reserve	Washingtonia Palm	Mature
605	Single tree	Road Reserve	Washingtonia Palm	Mature
606	Single tree	Road Reserve	Washingtonia Palm	Mature
607	Single tree	Road Reserve	Washingtonia Palm	Mature
608	Single tree	Road Reserve	Washingtonia Palm	Mature
609	Single tree	Road Reserve	Washingtonia Palm	Mature
610	Single tree	Road Reserve	Washingtonia Palm	Mature
611	Single tree	Road Reserve	Washingtonia Palm	Mature
612	Single tree	Road Reserve	Washingtonia Palm	Mature
613	Single tree	Road Reserve	Washingtonia Palm	Mature
614	Single tree	Road Reserve	Washingtonia Palm	Mature
615	Single tree	Road Reserve	Washingtonia Palm	Mature
616	Single tree	Road Reserve	Washingtonia Palm	Mature
617	Single tree	Road Reserve	Washingtonia Palm	Mature
618	Single tree	Road Reserve	Washingtonia Palm	Mature
619	Single tree	Road Reserve	Washingtonia Palm	Mature
620	Single tree	Road Reserve	Washingtonia Palm	Mature
621	Single tree	Road Reserve	Washingtonia Palm	Mature
622	Single tree	Road Reserve	Washingtonia Palm	Mature
623	Single tree	Road Reserve	Washingtonia Palm	Mature
624	Single tree	Road Reserve	Washingtonia Palm	Mature
625	Single tree	Road Reserve	Washingtonia Palm	Mature
626	Single tree	Road Reserve	Washingtonia Palm	Mature
627	Single tree	Road Reserve	Washingtonia Palm	Mature
628	Single tree	Road Reserve	Washingtonia Palm	Mature
629	Single tree	Road Reserve	Washingtonia Palm	Mature
630	Single tree	Road Reserve	Washingtonia Palm	Mature
631	Single tree	Road Reserve	Washingtonia Palm	Mature
632	Single tree	Road Reserve	Washingtonia Palm	Mature
633	Single tree	Road Reserve	Washingtonia Palm	Mature
634	Single tree	Road Reserve	Washingtonia Palm	Mature

635	Single tree	Road Reserve	Washingtonia Palm	Mature
636	Single tree	Road Reserve	Washingtonia Palm	Mature
637	Single tree	Road Reserve	Washingtonia Palm	Mature
638	Single tree	Road Reserve	Washingtonia Palm	Mature
639	Single tree	Road Reserve	Washingtonia Palm	Mature
640	Single tree	Road Reserve	Washingtonia Palm	Mature
641	Single tree	Road Reserve	Washingtonia Palm	Mature
642	Single tree	Road Reserve	Washingtonia Palm	Mature
643	Single tree	Road Reserve	Washingtonia Palm	Mature
644	Single tree	Road Reserve	Washingtonia Palm	Mature
645	Single tree	Road Reserve	Washingtonia Palm	Mature
646	Single tree	Road Reserve	Washingtonia Palm	Mature
647	Single tree	Road Reserve	Washingtonia Palm	Mature
648	Single tree	Road Reserve	Washingtonia Palm	Mature
649	Single tree	Road Reserve	Washingtonia Palm	Mature
650	Single tree	Road Reserve	Washingtonia Palm	Mature
651	Single tree	Road Reserve	Washingtonia Palm	Mature
652	Single tree	Road Reserve	Washingtonia Palm	Mature
653	Single tree	Road Reserve	Washingtonia Palm	Mature
654	Single tree	Road Reserve	Washingtonia Palm	Mature
655	Single tree	Road Reserve	Washingtonia Palm	Mature
656	Single tree	Road Reserve	Washingtonia Palm	Mature
657	Single tree	Road Reserve	Washingtonia Palm	Mature
658	Single tree	Road Reserve	Washingtonia Palm	Mature
659	Single tree	Road Reserve	Washingtonia Palm	Mature
660	Single tree	Road Reserve	Washingtonia Palm	Mature
661	Single tree	Road Reserve	Washingtonia Palm	Mature
662	Single tree	Road Reserve	Washingtonia Palm	Mature
663	Single tree	Road Reserve	Washingtonia Palm	Mature
664	Single tree	Road Reserve	Washingtonia Palm	Mature
665	Single tree	Road Reserve	Washingtonia Palm	Mature
666	Single tree	Road Reserve	Washingtonia Palm	Mature
667	Single tree	Road Reserve	Washingtonia Palm	Mature
668	Single tree	Road Reserve	Washingtonia Palm	Mature
669	Single tree	Road Reserve	Washingtonia Palm	Mature

670	Single tree	Road Reserve	Washingtonia Palm	Mature
671	Single tree	Road Reserve	Washingtonia Palm	Mature
672	Single tree	Road Reserve	Washingtonia Palm	Mature
673	Single tree	Road Reserve	Washingtonia Palm	Mature
674	Single tree	Road Reserve	Washingtonia Palm	Mature
675	Single tree	Road Reserve	Washingtonia Palm	Mature
676	Single tree	Road Reserve	Washingtonia Palm	Mature
677	Single tree	Road Reserve	Washingtonia Palm	Mature
678	Single tree	Road Reserve	Washingtonia Palm	Mature
679	Single tree	Road Reserve	Washingtonia Palm	Mature
680	Single tree	Road Reserve	Washingtonia Palm	Mature
681	Single tree	Road Reserve	Washingtonia Palm	Mature
682	Single tree	Road Reserve	Washingtonia Palm	Mature
683	Single tree	Road Reserve	Washingtonia Palm	Mature
684	Single tree	Road Reserve	Washingtonia Palm	Mature
685	Single tree	Road Reserve	Washingtonia Palm	Mature
686	Single tree	Road Reserve	Washingtonia Palm	Mature
687	Single tree	Road Reserve	Washingtonia Palm	Mature
688	Single tree	Road Reserve	Washingtonia Palm	Mature
689	Single tree	Road Reserve	Washingtonia Palm	Mature
690	Single tree	Road Reserve	Washingtonia Palm	Mature
691	Single tree	Road Reserve	Washingtonia Palm	Mature
692	Single tree	Road Reserve	Washingtonia Palm	Mature
693	Single tree	Road Reserve	Washingtonia Palm	Mature
694	Single tree	Road Reserve	Washingtonia Palm	Mature
695	Single tree	Road Reserve	Washingtonia Palm	Mature
696	Single tree	Road Reserve	Washingtonia Palm	Mature
697	Single tree	Road Reserve	Washingtonia Palm	Mature
698	Single tree	Road Reserve	Washingtonia Palm	Mature
699	Single tree	Road Reserve	Washingtonia Palm	Mature
701	Single tree	Road Reserve	Pohutukawa	Semi - Mature
702	Single tree	Road Reserve	Pohutukawa	Semi - Mature
703	Single tree	Road Reserve	Pohutukawa	Semi - Mature
704	Single tree	Road Reserve	Pohutukawa	Semi - Mature
705	Single tree	Road Reserve	Pohutukawa	Semi - Mature

706	Single tree	Road Reserve	Pohutukawa	Semi - Mature
707	Single tree	Road Reserve	Pohutukawa	Semi - Mature
708	Single tree	Road Reserve	Pohutukawa	Semi - Mature
709	Single tree	Road Reserve	Pohutukawa	Semi - Mature
710	Single tree	Road Reserve	Pohutukawa	Semi - Mature
712	Single tree	Road Reserve	Pohutukawa	Semi - Mature
713	Single tree	Road Reserve	Pohutukawa	Semi - Mature
714	Single tree	Road Reserve	Pohutukawa	Semi - Mature
715	Single tree	Road Reserve	Pohutukawa	Semi - Mature
716	Single tree	Road Reserve	Pohutukawa	Semi - Mature
717	Single tree	Road Reserve	Pohutukawa	Semi - Mature
718	Single tree	Road Reserve	Pohutukawa	Semi - Mature
719	Single tree	Road Reserve	Pohutukawa	Semi - Mature
720	Single tree	Road Reserve	Pohutukawa	Semi - Mature
721	Single tree	Road Reserve	Pohutukawa	Semi - Mature
722	Single tree	Road Reserve	Pohutukawa	Semi - Mature
723	Single tree	Road Reserve	Pohutukawa	Semi - Mature
724	Single tree	Road Reserve	Pohutukawa	Semi - Mature
725	Single tree	Road Reserve	Pohutukawa	Semi - Mature
764	Single tree	Road Reserve	Pohutukawa	Mature
765	Single tree	Road Reserve	Pohutukawa	Mature
726	Single tree	Road Reserve	Washingtonia Palm	Mature
727	Single tree	Road Reserve	Washingtonia Palm	Mature
728	Single tree	Road Reserve	Washingtonia Palm	Mature
729	Single tree	Road Reserve	Washingtonia Palm	Mature
730	Single tree	Road Reserve	Washingtonia Palm	Mature
731	Single tree	Road Reserve	Washingtonia Palm	Mature
732	Single tree	Road Reserve	Washingtonia Palm	Mature
733	Single tree	Road Reserve	Washingtonia Palm	Mature
734	Single tree	Road Reserve	Washingtonia Palm	Mature
735	Single tree	Road Reserve	Washingtonia Palm	Mature
736	Single tree	Road Reserve	Washingtonia Palm	Mature
737	Single tree	Road Reserve	Washingtonia Palm	Mature
738	Single tree	Road Reserve	Washingtonia Palm	Mature
739	Single tree	Road Reserve	Washingtonia Palm	Mature

740	Single tree	Road Reserve	Washingtonia Palm	Mature
741	Single tree	Road Reserve	Washingtonia Palm	Mature
742	Single tree	Road Reserve	Washingtonia Palm	Mature
743	Single tree	Road Reserve	Washingtonia Palm	Mature
744	Single tree	Road Reserve	Washingtonia Palm	Mature
745	Single tree	Road Reserve	Washingtonia Palm	Mature
746	Single tree	Road Reserve	Washingtonia Palm	Mature
747	Single tree	Road Reserve	Washingtonia Palm	Mature
748	Single tree	Road Reserve	Washingtonia Palm	Mature
749	Single tree	Road Reserve	Washingtonia Palm	Mature
750	Single tree	Road Reserve	Washingtonia Palm	Mature
751	Single tree	Road Reserve	Washingtonia Palm	Mature
752	Single tree	Road Reserve	Washingtonia Palm	Mature
753	Single tree	Road Reserve	Washingtonia Palm	Mature
754	Single tree	Road Reserve	Washingtonia Palm	Mature
755	Single tree	Road Reserve	Washingtonia Palm	Mature
756	Single tree	Road Reserve	Washingtonia Palm	Mature
757	Single tree	Road Reserve	Washingtonia Palm	Mature
758	Single tree	Road Reserve	Washingtonia Palm	Mature
759	Single tree	Road Reserve	Washingtonia Palm	Mature
760	Single tree	Road Reserve	Washingtonia Palm	Mature
761	Single tree	Road Reserve	Washingtonia Palm	Mature
762	Single tree	Road Reserve	Washingtonia Palm	Mature
763	Single tree	Road Reserve	Washingtonia Palm	Mature
766	Single tree	Road Reserve	Pohutukawa	Mature
767	Single tree	Road Reserve	Pohutukawa	Mature
768	Single tree	Road Reserve	Pohutukawa	Mature
769	Single tree	Road Reserve	Pohutukawa	Mature
770	Single tree	Road Reserve	Pohutukawa	Mature
771	Single tree	Road Reserve	Pohutukawa	Mature
772	Single tree	Road Reserve	Pohutukawa	Mature
773	Single tree	Road Reserve	Pohutukawa	Mature
774	Single tree	Road Reserve	Pohutukawa	Mature
775	Single tree	Road Reserve	Pohutukawa	Mature
776	Single tree	Road Reserve	Pohutukawa	Mature

777	Single tree	Road Reserve	Pohutukawa	Mature
778	Single tree	Road Reserve	Pohutukawa	Mature
779	Single tree	Road Reserve	Pohutukawa	Mature
780	Single tree	Road Reserve	Pohutukawa	Mature
781	Single tree	Road Reserve	Pohutukawa	Mature
782	Single tree	Road Reserve	Pohutukawa	Mature
783	Single tree	Road Reserve	Pohutukawa	Mature
784	Single tree	Road Reserve	Pohutukawa	Mature
785	Single tree	Road Reserve	Pohutukawa	Mature
786	Single tree	Road Reserve	Pohutukawa	Mature
787	Single tree	Road Reserve	Pohutukawa	Mature
788	Single tree	Road Reserve	Pohutukawa	Mature
789	Single tree	Road Reserve	Pohutukawa	Mature
790	Single tree	Road Reserve	Pohutukawa	Mature
791	Single tree	Road Reserve	Pohutukawa	Mature
792	Single tree	Road Reserve	Pohutukawa	Mature
793	Single tree	Road Reserve	Pohutukawa	Mature
794	Single tree	Road Reserve	Pohutukawa	Mature
795	Single tree	Road Reserve	Pohutukawa	Mature
796	Single tree	Road Reserve	Pohutukawa	Mature
797	Single tree	Road Reserve	Pohutukawa	Mature
798	Single tree	Road Reserve	Pohutukawa	Mature
799	Single tree	Road Reserve	Pohutukawa	Mature
800	Single tree	Road Reserve	Pohutukawa	Mature
801	Single tree	Road Reserve	Pohutukawa	Mature
802	Single tree	Road Reserve	Pohutukawa	Mature
803	Single tree	Road Reserve	Pohutukawa	Mature
804	Single tree	Road Reserve	Pohutukawa	Mature
805	Single tree	Road Reserve	Pohutukawa	Mature
806	Single tree	Road Reserve	Pohutukawa	Mature
807	Single tree	Road Reserve	Pohutukawa	Mature
808	Single tree	Road Reserve	Pohutukawa	Mature
809	Single tree	Road Reserve	Pohutukawa	Mature
810	Single tree	Road Reserve	Pohutukawa	Mature
811	Single tree	Road Reserve	Pohutukawa	Mature

812	Single tree	Road Reserve	Pohutukawa	Mature
813	Single tree	Road Reserve	Pohutukawa	Mature
814	Single tree	Road Reserve	Pohutukawa	Mature
815	Single tree	Road Reserve	Pohutukawa	Mature
816	Single tree	Road Reserve	Pohutukawa	Mature
817	Single tree	Road Reserve	Pohutukawa	Mature
818	Single tree	Road Reserve	Pohutukawa	Mature
819	Single tree	Road Reserve	Pohutukawa	Mature
820	Single tree	Road Reserve	Pohutukawa	Mature
821	Single tree	Road Reserve	Pohutukawa	Mature
822	Single tree	Road Reserve	Pohutukawa	Mature
823	Single tree	Road Reserve	Pohutukawa	Mature
824	Single tree	Road Reserve	Pohutukawa	Mature
825	Single tree	Road Reserve	Pohutukawa	Mature
826	Single tree	Road Reserve	Pohutukawa	Mature
827	Single tree	Road Reserve	Pohutukawa	Mature
828	Single tree	Road Reserve	Pohutukawa	Mature
829	Single tree	Road Reserve	Pohutukawa	Mature
833	Single tree	Road Reserve	Pohutukawa	Mature
834	Single tree	Road Reserve	Pohutukawa	Mature
830	Group of Trees	Road Reserve	Mixed natives mainly kanuka, Norfolk Pine	
831	Single tree	Road Reserve	Norfolk Island Pine	Mature
832	Group of Trees	Road Reserve	Mixed natives, mainly lemonwood and Pohutukawa	
835	Single tree	Road Reserve	Pohutukawa	Mature
836	Single tree	Road Reserve	Pohutukawa	Mature
840	Single tree	Road Reserve	Pohutukawa	Mature
841	Single tree	Road Reserve	Pohutukawa	Mature
837	Group of Trees	Road Reserve	Mixed Natives, lemonwood, Ngaio, Pohutukawa	Mature
838	Single tree	Road Reserve	Palm	Mature
839	Group of Trees	Road Reserve	Mixed Natives, lemonwood, Ngaio, Pohutukawa	Mature

842	Single tree	Road Reserve	Pohutukawa	Mature
843	Single tree	Road Reserve	Pohutukawa	Mature
845	Single tree	Road Reserve	Pohutukawa	Mature
846	Single tree	Road Reserve	Pohutukawa	Mature
844	Group of Trees	Road Reserve	Mixed Natives, lemonwood, Ngaio, Pohutukawa	Mature
847	Single tree	Road Reserve	Pohutukawa	Mature
848	Single tree	Road Reserve	Pohutukawa	Mature
850	Single tree	Road Reserve	Pohutukawa	Mature
851	Single tree	Road Reserve	Pohutukawa	Mature
849	Group of Trees	Road Reserve	Mixed Natives, lemonwood, Ngaio, Pohutukawa	Mature
852	Single tree	Road Reserve	Pohutukawa	Mature
853	Single tree	Road Reserve	Pohutukawa	Mature
854	Single tree	Road Reserve	Pohutukawa	Mature
855	Single tree	Road Reserve	Pohutukawa	Mature
856	Single tree	Road Reserve	Pohutukawa	Mature
857	Single tree	Road Reserve	Pohutukawa	Mature
858	Single tree	Road Reserve	Pohutukawa	Mature
859	Single tree	Road Reserve	Pohutukawa	Mature
860	Single tree	Road Reserve	Pohutukawa	Mature
861	Single tree	Road Reserve	Pohutukawa	Mature
862	Single tree	Road Reserve	Pohutukawa	Mature
864	Single tree	Road Reserve	Pohutukawa	Mature
865	Single tree	Road Reserve	Pohutukawa	Mature
866	Single tree	Road Reserve	Pohutukawa	Mature
867	Single tree	Road Reserve	Pohutukawa	Mature
868	Single tree	Road Reserve	Pohutukawa	Mature
869	Single tree	Road Reserve	Pohutukawa	Mature
870	Single tree	Road Reserve	Pohutukawa	Mature
1073	Single tree	Road Reserve	Pohutukawa	Mature
1074	Single tree	Road Reserve	Pohutukawa	Mature
871	Group of Trees	Road Reserve	Mixed Natives, Pohutukawa	Mature

871a	Group of Trees	Road Reserve	Mixed Natives, Pohutukawa	Mature
872	Single tree	Road Reserve	Washingtonia Palm	Mature
873	Single tree	Road Reserve	Washingtonia Palm	Mature
874	Single tree	Road Reserve	Washingtonia Palm	Mature
875	Single tree	Road Reserve	Washingtonia Palm	Mature
876	Single tree	Road Reserve	Washingtonia Palm	Mature
877	Single tree	Road Reserve	Washingtonia Palm	Mature
878	Single tree	Road Reserve	Washingtonia Palm	Mature
879	Single tree	Road Reserve	Washingtonia Palm	Mature
880	Single tree	Road Reserve	Washingtonia Palm	Mature
881	Single tree	Road Reserve	Washingtonia Palm	Mature
882	Single tree	Road Reserve	Washingtonia Palm	Mature
883	Single tree	Road Reserve	Washingtonia Palm	Mature
884	Single tree	Road Reserve	Washingtonia Palm	Mature
885	Single tree	Road Reserve	Washingtonia Palm	Mature
886	Single tree	Road Reserve	Washingtonia Palm	Mature
887	Single tree	Road Reserve	Washingtonia Palm	Mature
888	Single tree	Road Reserve	Washingtonia Palm	Mature
889	Single tree	Road Reserve	Washingtonia Palm	Mature
890	Single tree	Road Reserve	Washingtonia Palm	Mature
891	Single tree	Road Reserve	Washingtonia Palm	Mature
892	Single tree	Road Reserve	Washingtonia Palm	Mature
893	Single tree	Road Reserve	Washingtonia Palm	Mature
894	Single tree	Road Reserve	Washingtonia Palm	Mature
895	Single tree	Road Reserve	Washingtonia Palm	Mature
896	Single tree	Road Reserve	Washingtonia Palm	Mature
897	Single tree	Road Reserve	Washingtonia Palm	Mature
898	Single tree	Road Reserve	Washingtonia Palm	Mature
899	Single tree	Road Reserve	Washingtonia Palm	Mature
900	Single tree	Road Reserve	Washingtonia Palm	Mature
901	Single tree	Road Reserve	Washingtonia Palm	Mature
902	Single tree	Road Reserve	Washingtonia Palm	Mature
903	Single tree	Road Reserve	Washingtonia Palm	Mature
904	Single tree	Road Reserve	Washingtonia Palm	Mature
905	Single tree	Road Reserve	Washingtonia Palm	Mature

906	Single tree	Road Reserve	Washingtonia Palm	Mature
907	Single tree	Road Reserve	Washingtonia Palm	Mature
908	Single tree	Road Reserve	Washingtonia Palm	Mature
909	Single tree	Road Reserve	Washingtonia Palm	Mature
910	Single tree	Road Reserve	Washingtonia Palm	Mature
911	Single tree	Road Reserve	Washingtonia Palm	Mature
912	Single tree	Road Reserve	Washingtonia Palm	Mature
913	Single tree	Road Reserve	Washingtonia Palm	Mature
914	Single tree	Road Reserve	Washingtonia Palm	Mature
915	Single tree	Road Reserve	Washingtonia Palm	Mature
916	Single tree	Road Reserve	Washingtonia Palm	Mature
917	Single tree	Road Reserve	Washingtonia Palm	Mature
918	Single tree	Road Reserve	Washingtonia Palm	Mature
919	Single tree	Road Reserve	Washingtonia Palm	Mature
920	Single tree	Road Reserve	Washingtonia Palm	Mature
921	Single tree	Road Reserve	Washingtonia Palm	Mature
922	Single tree	Road Reserve	Washingtonia Palm	Mature
923	Single tree	Road Reserve	Washingtonia Palm	Mature
924	Single tree	Road Reserve	Washingtonia Palm	Mature
925	Single tree	Road Reserve	Washingtonia Palm	Mature
926	Single tree	Road Reserve	Washingtonia Palm	Mature
927	Single tree	Road Reserve	Washingtonia Palm	Mature
928	Single tree	Road Reserve	Washingtonia Palm	Mature
929	Single tree	Road Reserve	Washingtonia Palm	Mature
930	Single tree	Road Reserve	Washingtonia Palm	Mature
931	Single tree	Road Reserve	Washingtonia Palm	Mature
932	Single tree	Road Reserve	Washingtonia Palm	Mature
933	Single tree	Road Reserve	Washingtonia Palm	Mature
934	Single tree	Road Reserve	Washingtonia Palm	Mature
935	Single tree	Road Reserve	Washingtonia Palm	Mature
936	Single tree	Road Reserve	Washingtonia Palm	Mature
937	Single tree	Road Reserve	Washingtonia Palm	Mature
938	Single tree	Road Reserve	Washingtonia Palm	Mature
939	Single tree	Road Reserve	Washingtonia Palm	Mature
940	Single tree	Road Reserve	Washingtonia Palm	Mature

941	Single tree	Road Reserve	Washingtonia Palm	Mature
942	Single tree	Road Reserve	Washingtonia Palm	Mature
943	Single tree	Road Reserve	Washingtonia Palm	Mature
944	Single tree	Road Reserve	Washingtonia Palm	Mature
945	Single tree	Road Reserve	Washingtonia Palm	Mature
946	Single tree	Road Reserve	Washingtonia Palm	Mature
947	Single tree	Road Reserve	Washingtonia Palm	Mature
948	Single tree	Road Reserve	Washingtonia Palm	Mature
949	Single tree	Road Reserve	Washingtonia Palm	Mature
950	Single tree	Road Reserve	Washingtonia Palm	Mature
951	Single tree	Road Reserve	Washingtonia Palm	Mature
952	Single tree	Road Reserve	Washingtonia Palm	Mature
953	Single tree	Road Reserve	Washingtonia Palm	Mature
954	Single tree	Road Reserve	Washingtonia Palm	Mature
955	Single tree	Road Reserve	Washingtonia Palm	Mature
956	Single tree	Road Reserve	Washingtonia Palm	Mature
957	Single tree	Road Reserve	Washingtonia Palm	Mature
958	Single tree	Road Reserve	Washingtonia Palm	Mature
959	Single tree	Road Reserve	Washingtonia Palm	Mature
960	Single tree	Road Reserve	Washingtonia Palm	Mature
961	Single tree	Road Reserve	Washingtonia Palm	Mature
962	Single tree	Road Reserve	Washingtonia Palm	Mature
963	Single tree	Road Reserve	Washingtonia Palm	Mature
964	Single tree	Road Reserve	Washingtonia Palm	Mature
965	Single tree	Road Reserve	Washingtonia Palm	Mature
966	Single tree	Road Reserve	Washingtonia Palm	Mature
967	Single tree	Road Reserve	Washingtonia Palm	Mature
968	Single tree	Road Reserve	Washingtonia Palm	Mature
969	Single tree	Road Reserve	Washingtonia Palm	Mature
970	Single tree	Road Reserve	Washingtonia Palm	Mature
971	Single tree	Road Reserve	Washingtonia Palm	Mature
972	Single tree	Road Reserve	Washingtonia Palm	Mature
973	Single tree	Road Reserve	Washingtonia Palm	Mature
974	Single tree	Road Reserve	Washingtonia Palm	Mature
975	Single tree	Road Reserve	Washingtonia Palm	Mature


976	Single tree	Road Reserve	Washingtonia Palm	Mature
977	Single tree	Road Reserve	Washingtonia Palm	Mature
978	Single tree	Road Reserve	Washingtonia Palm	Mature
979	Single tree	Road Reserve	Washingtonia Palm	Mature
980	Single tree	Road Reserve	Washingtonia Palm	Mature
981	Single tree	Road Reserve	Washingtonia Palm	Mature
982	Single tree	Road Reserve	Washingtonia Palm	Mature
983	Single tree	Road Reserve	Washingtonia Palm	Mature
984	Single tree	Road Reserve	Washingtonia Palm	Mature
985	Single tree	Road Reserve	Washingtonia Palm	Mature
986	Single tree	Road Reserve	Washingtonia Palm	Mature
987	Single tree	Road Reserve	Washingtonia Palm	Mature
988	Single tree	Road Reserve	Washingtonia Palm	Mature
989	Single tree	Road Reserve	Washingtonia Palm	Mature
990	Single tree	Road Reserve	Washingtonia Palm	Mature
991	Single tree	Road Reserve	Washingtonia Palm	Mature
992	Single tree	Road Reserve	Washingtonia Palm	Mature
993	Single tree	Road Reserve	Washingtonia Palm	Mature
994	Single tree	Road Reserve	Washingtonia Palm	Mature
995	Single tree	Road Reserve	Washingtonia Palm	Mature
996	Single tree	Road Reserve	Washingtonia Palm	Mature
997	Single tree	Road Reserve	Washingtonia Palm	Mature
998	Single tree	Road Reserve	Washingtonia Palm	Mature
999	Single tree	Road Reserve	Washingtonia Palm	Mature
1000	Single tree	Road Reserve	Washingtonia Palm	Mature
1001	Single tree	Road Reserve	Washingtonia Palm	Mature
1002	Single tree	Road Reserve	Washingtonia Palm	Mature
1003	Single tree	Road Reserve	Washingtonia Palm	Mature
1004	Single tree	Road Reserve	Washingtonia Palm	Mature
1005	Single tree	Road Reserve	Washingtonia Palm	Mature
1006	Single tree	Road Reserve	Washingtonia Palm	Mature
1007	Single tree	Road Reserve	Washingtonia Palm	Mature
1008	Single tree	Road Reserve	Washingtonia Palm	Mature
1009	Single tree	Road Reserve	Washingtonia Palm	Mature
1010	Single tree	Road Reserve	Washingtonia Palm	Mature

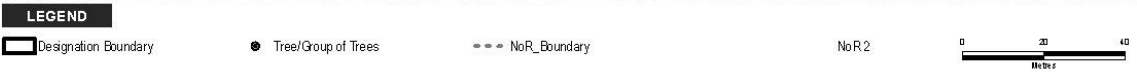
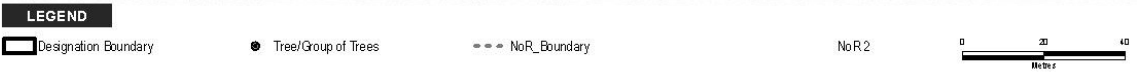
1011	Single tree	Road Reserve	Washingtonia Palm	Mature
1012	Single tree	Road Reserve	Washingtonia Palm	Mature
1013	Single tree	Road Reserve	Washingtonia Palm	Mature
1014	Single tree	Road Reserve	Washingtonia Palm	Mature
1015	Single tree	Road Reserve	Washingtonia Palm	Mature
1016	Single tree	Road Reserve	Washingtonia Palm	Mature
1017	Single tree	Road Reserve	Washingtonia Palm	Mature
1018	Single tree	Road Reserve	Washingtonia Palm	Mature
1019	Single tree	Road Reserve	Washingtonia Palm	Mature
1020	Single tree	Road Reserve	Washingtonia Palm	Mature
1021	Single tree	Road Reserve	Washingtonia Palm	Mature
1022	Single tree	Road Reserve	Washingtonia Palm	Mature
1023	Single tree	Road Reserve	Washingtonia Palm	Mature
1024	Single tree	Road Reserve	Washingtonia Palm	Mature
1025	Single tree	Road Reserve	Washingtonia Palm	Mature
1026	Single tree	Road Reserve	Washingtonia Palm	Mature
1027	Single tree	Road Reserve	Washingtonia Palm	Mature
1028	Single tree	Road Reserve	Washingtonia Palm	Mature
1029	Single tree	Road Reserve	Washingtonia Palm	Mature
1030	Single tree	Road Reserve	Washingtonia Palm	Mature
1031	Single tree	Road Reserve	Washingtonia Palm	Mature
1032	Single tree	Road Reserve	Washingtonia Palm	Mature
1033	Single tree	Road Reserve	Washingtonia Palm	Mature
1034	Single tree	Road Reserve	Washingtonia Palm	Mature
1035	Single tree	Road Reserve	Washingtonia Palm	Mature
1036	Single tree	Road Reserve	Washingtonia Palm	Mature
1037	Single tree	Road Reserve	Washingtonia Palm	Mature
1038	Single tree	Road Reserve	Washingtonia Palm	Mature
1039	Single tree	Road Reserve	Washingtonia Palm	Mature
1040	Single tree	Road Reserve	Washingtonia Palm	Mature
1041	Single tree	Road Reserve	Washingtonia Palm	Mature
1042	Single tree	Road Reserve	Washingtonia Palm	Mature
1043	Single tree	Road Reserve	Washingtonia Palm	Mature
1044	Single tree	Road Reserve	Washingtonia Palm	Mature
1045	Single tree	Road Reserve	Washingtonia Palm	Mature

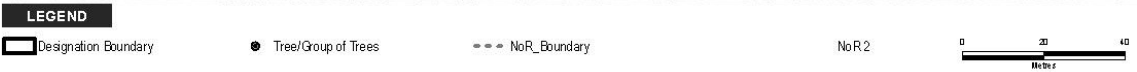
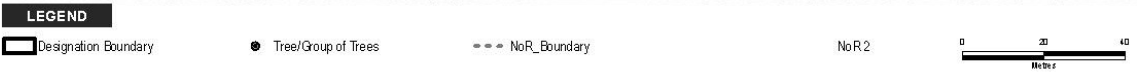
1046	Single tree	Road Reserve	Washingtonia Palm	Mature
1047	Single tree	Road Reserve	Washingtonia Palm	Mature
1048	Single tree	Road Reserve	Washingtonia Palm	Mature
1049	Single tree	Road Reserve	Washingtonia Palm	Mature
1050	Single tree	Road Reserve	Washingtonia Palm	Mature
1051	Single tree	Road Reserve	Washingtonia Palm	Mature
1052	Single tree	Road Reserve	Washingtonia Palm	Mature
1053	Single tree	Road Reserve	Washingtonia Palm	Mature
1054	Single tree	Road Reserve	Washingtonia Palm	Mature
1055	Single tree	Road Reserve	Washingtonia Palm	Mature
1056	Single tree	Road Reserve	Washingtonia Palm	Mature
1057	Single tree	Road Reserve	Washingtonia Palm	Mature
1058	Single tree	Road Reserve	Washingtonia Palm	Mature
1059	Single tree	Road Reserve	Washingtonia Palm	Mature
1060	Single tree	Road Reserve	Washingtonia Palm	Mature
1061	Single tree	Road Reserve	Washingtonia Palm	Mature
1062	Single tree	Road Reserve	Washingtonia Palm	Mature
1063	Single tree	Road Reserve	Washingtonia Palm	Mature
1064	Single tree	Road Reserve	Washingtonia Palm	Mature
1072	Group of Trees	Road Reserve	Ngaio, Pohutukawa	Sem-mature
1076	Single tree	Road Reserve	Pohutukawa	Mature
1077	Single tree	Road Reserve	Pohutukawa	Mature
1075	Group of Trees	Road Reserve	Mixed Natives, lemonwood, Ngaio, Pohutukawa	Mature
1078	Single tree	Road Reserve	Pohutukawa	Mature
1079	Single tree	Road Reserve	Pohutukawa	Mature
1080	Single tree	Road Reserve	Pohutukawa	Mature
1081	Single tree	Road Reserve	Pohutukawa	Mature
1083	Single tree	Road Reserve	Pohutukawa	Mature
1082	Group of Trees	Road Reserve	Pohutukawa, Broadleaf, Tarata	
1108	Single tree	Road Reserve	Pohutukawa	Mature
1112	Single tree	Road Reserve	Pohutukawa	Mature
1113	Single tree	Road Reserve	Pohutukawa	Mature

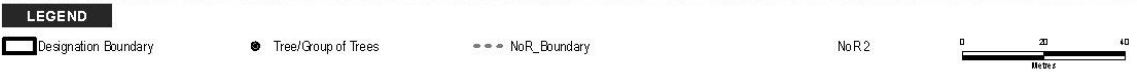
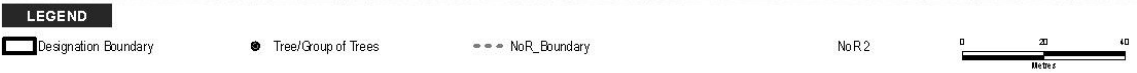
1109	Group of Trees	Road Reserve	Mixed Natives, Pohutukawa, Lemonwood	Mature
1110	Single tree	Road Reserve	Pin Oak	Semi - Mature
1111	Single tree	Road Reserve	Pin Oak	Semi - Mature
1115	Single tree	Road Reserve	Pohutukawa	Mature
1116	Single tree	Road Reserve	Pohutukawa	Mature
1114	Group of Trees	Road Reserve	Mixed Natives, Lemonwood, Ake Ake	Mature
1117	Single tree	Road Reserve	Pohutukawa	Mature
1118	Single tree	Road Reserve	Pohutukawa	Mature
1119	Single tree	Road Reserve	Pohutukawa	Mature
1120	Single tree	Road Reserve	Pohutukawa	Mature
711	Single tree	Road Reserve	Pohutukawa	Semi - Mature
456	Single tree	Road Reserve	Pohutukawa	Semi - Mature
1121	Group of Trees	Road Reserve	Ngaio	Mature
1155b	Griselinea hedge	Road Reserve	Griselinea hedge	Mature
1157	Group of Trees	Open Space	Manuka, Tarata, Ma hoe, Kowhai	Mature
1158	Group of Trees	Open Space	Manuka, Tarata, Ma hoe, Kowhai	Mature
1159	Group of Trees	Open Space/ riparian	Mixed Native, Manuka	Mature
1160	Group of Trees	Open Space/ riparian	Mixed Native, Manuka	Mature
1161	Group of Trees	Open Space	Mixed Native, Kanuka	Mature
1166	Single tree	Road Reserve	Liquid Amber	Semi - Mature
1167	Group of Trees	Open Space	Ngaio	Mature
1177	Single tree	Road Reserve	Liquid Amber	Semi - Mature
1178	Single tree	Road Reserve	Liquid Amber	Semi - Mature
1189	Single tree	Road Reserve	Pin Oak	Semi - Mature


NoR 2








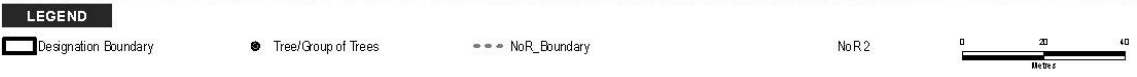


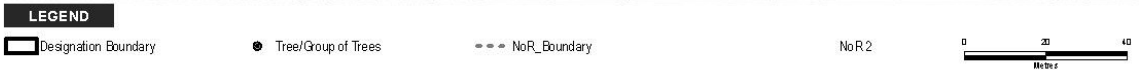
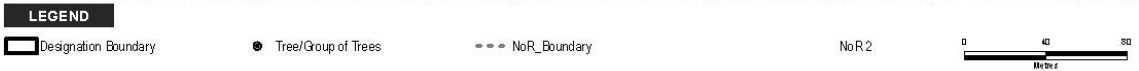
















LEGEND

Designation Boundary
 ● Tree/Group of Trees
 - - - NoR_Boundary
 NoR2
 0 20 40
 Meters



LEGEND

Designation Boundary
 ● Tree/Group of Trees
 - - - NoR_Boundary
 NoR2
 0 20 40
 Meters



LEGEND

Designation Boundary
 ● Tree/Group of Trees
- - - NoR_Boundary
NoR 2
0 20 40
Meters



LEGEND

Designation Boundary
 ● Tree/Group of Trees
- - - NoR_Boundary
NoR 2
0 40 80
Meters

Tree No.	Vegetation Type	Protection	Species	Age
31	Single tree	Road Reserve	Magnolia	Mature
33	Single tree	Road Reserve	Pohutukawa	Semi - Mature
34	Single tree	Road Reserve	Pohutukawa	Semi - Mature
35	Single tree	Road Reserve	Bottlebrush	Semi - Mature
36	Single tree	Road Reserve	Pohutukawa	Semi - Mature
37	Single tree	Road Reserve	Pohutukawa	Semi - Mature
38	Single tree	Road Reserve	Pohutukawa	Semi - Mature
39	Single tree	Road Reserve	Pohutukawa	Semi - Mature
40	Single tree	Road Reserve	Pohutukawa	Semi - Mature
41	Single tree	Road Reserve	Pohutukawa	Semi - Mature
42	Single tree	Road Reserve	Pohutukawa	Semi - Mature
43	Single tree	Road Reserve	Pohutukawa	Semi - Mature
44	Single tree	Road Reserve	Pohutukawa	Semi - Mature
45	Single tree	Road Reserve	Pohutukawa	Semi - Mature
46	Single tree	Road Reserve	Pohutukawa	Semi - Mature
47	Single tree	Road Reserve	Pohutukawa	Semi - Mature
48	Single tree	Road Reserve	Pohutukawa	Semi - Mature
49	Single tree	Road Reserve	Pohutukawa	Semi - Mature
50	Single tree	Road Reserve	Pohutukawa	Semi - Mature
51	Single tree	Road Reserve	Pohutukawa	Semi - Mature
52	Single tree	Road Reserve	Pohutukawa	Semi - Mature
53	Single tree	Road Reserve	Pohutukawa	Semi - Mature
54	Single tree	Road Reserve	Pohutukawa	Semi - Mature
55	Single tree	Road Reserve	Pohutukawa	Semi - Mature
56	Single tree	Road Reserve	Pohutukawa	Semi - Mature
57	Single tree	Road Reserve	Pohutukawa	Semi - Mature
58	Single tree	Road Reserve	Pohutukawa	Semi - Mature
59	Single tree	Road Reserve	Pohutukawa	Semi - Mature
60	Single tree	Road Reserve	Pohutukawa	Semi - Mature
61	Single tree	Road Reserve	Liquid Amber	Semi - Mature
62	Single tree	Road Reserve	Cherry	Mature
63	Single tree	Road Reserve	Grevilia	Mature
64	Single tree	Road Reserve	Spindle Tree	Mature
65	Single tree	Road Reserve	Titoki	Semi - Mature

66	Single tree	Road Reserve	Pohutukawa	Semi - Mature
67	Single tree	Road Reserve	Titoki	Semi - Mature
68	Single tree	Road Reserve	Pohutukawa	Semi - Mature
69	Single tree	Road Reserve	Bottlebrush	Semi - Mature
70	Single tree	Road Reserve	Titoki	Semi - Mature
71	Single tree	Road Reserve	Pohutukawa	Semi - Mature
72	Single tree	Road Reserve	Titoki	Semi - Mature
73	Single tree	Road Reserve	Pohutukawa	Semi - Mature
74	Single tree	Road Reserve	Pohutukawa	Semi - Mature
75	Single tree	Road Reserve	Pohutukawa	Mature
76	Single tree	Road Reserve	Pohutukawa	Mature
77	Single tree	Road Reserve	Liquid Amber	Mature
78	Single tree	Road Reserve	Liquid Amber	Mature
79	Single tree	Road Reserve	Pohutukawa	Semi - Mature
80	Single tree	Road Reserve	Pohutukawa	Semi - Mature
81	Single tree	Road Reserve	Pohutukawa	Semi - Mature
82	Single tree	Road Reserve	Pohutukawa	Semi - Mature
83	Single tree	Road Reserve	Pohutukawa	Semi - Mature
84	Single tree	Road Reserve	Pohutukawa	Semi - Mature
85	Single tree	Road Reserve	Pohutukawa	Semi - Mature
86	Single tree	Road Reserve	Pohutukawa	Semi - Mature
87	Single tree	Road Reserve	Pohutukawa	Semi - Mature
88	Single tree	Road Reserve	Camphor Laurel	Mature
89	Single tree	Road Reserve	Privet	Mature
90	Single tree	Road Reserve	Magnolia	Semi - Mature
91	Single tree	Road Reserve	Pohutukawa	Semi - Mature
92	Single tree	Road Reserve	Pohutukawa	Semi - Mature
93	Single tree	Road Reserve	Pohutukawa	Semi - Mature
94	Single tree	Road Reserve	Pohutukawa	Semi - Mature
95	Single tree	Road Reserve	Norfolk Island Pine	Mature
96	Single tree	Road Reserve	Norfolk Island Pine	Mature
97	Single tree	Road Reserve	Norfolk Island Pine	Mature
98	Single tree	Road Reserve	Norfolk Island Pine	Mature
99	Single tree	Road Reserve	Norfolk Island Pine	Mature
100	Single tree	Road Reserve	Norfolk Island Pine	Mature

101	Single tree	Road Reserve	Norfolk Island Pine	Mature
102	Single tree	Road Reserve	Norfolk Island Pine	Mature
103	Single tree	Road Reserve	Norfolk Island Pine	Mature
104	Single tree	Road Reserve	Norfolk Island Pine	Mature
105	Single tree	Road Reserve	Norfolk Island Pine	Mature
106	Single tree	Road Reserve	Norfolk Island Pine	Mature
107	Single tree	Road Reserve	Norfolk Island Pine	Mature
108	Single tree	Road Reserve	Norfolk Island Pine	Mature
109	Single tree	Road Reserve	Norfolk Island Pine	Mature
110	Single tree	Road Reserve	Norfolk Island Pine	Mature
111	Single tree	Road Reserve	Norfolk Island Pine	Mature
112	Single tree	Road Reserve	Norfolk Island Pine	Mature
113	Single tree	Road Reserve	Gum	Mature
114	Single tree	Road Reserve	Gum	Mature
115	Single tree	Road Reserve	Norfolk Island Pine	Semi - Mature
116	Single tree	Road Reserve	Norfolk Island Pine	Mature
117	Single tree	Road Reserve	Norfolk Island Pine	Semi - Mature
118	Single tree	Road Reserve	Norfolk Island Pine	Semi - Mature
119	Single tree	Road Reserve	Norfolk Island Pine	Semi - Mature
120	Single tree	Road Reserve	Gum	Mature
121	Single tree	Road Reserve	Norfolk Island Pine	Mature
122	Single tree	Road Reserve	Norfolk Island Pine	Mature
123	Single tree	Road Reserve	Gum	Mature
124	Single tree	Road Reserve	Gum	Mature
125	Single tree	Road Reserve	Norfolk Island Pine	Semi - Mature
126	Single tree	Road Reserve	Norfolk Island Pine	Semi - Mature
127	Single tree	Road Reserve	Norfolk Island Pine	Mature
128	Single tree	Road Reserve	Norfolk Island Pine	Mature
129	Single tree	Road Reserve	Norfolk Island Pine	Semi - Mature
130	Single tree	Road Reserve	Norfolk Island Pine	Mature
131	Single tree	Road Reserve	Norfolk Island Pine	Mature
132	Single tree	Road Reserve	Norfolk Island Pine	Mature
133	Single tree	Road Reserve	Norfolk Island Pine	Mature
134	Single tree	Road Reserve	Norfolk Island Pine	Mature
135	Single tree	Road Reserve	Norfolk Island Pine	Mature

136	Single tree	Road Reserve	Canary Island Palm	Mature
137	Single tree	Road Reserve	Norfolk Island Pine	Mature
138	Single tree	Road Reserve	Norfolk Island Pine	Mature
139	Single tree	Road Reserve	Norfolk Island Pine	Semi - Mature
140	Single tree	Road Reserve	Puriri	Semi - Mature
141	Single tree	Road Reserve	Puriri	Semi - Mature
142	Single tree	Road Reserve	Puriri	Semi - Mature
143	Single tree	Road Reserve	Puriri	Semi - Mature
144	Single tree	Road Reserve	Puriri	Semi - Mature
145	Single tree	Road Reserve	Puriri	Semi - Mature
146	Single tree	Road Reserve	Puriri	Semi - Mature
147	Single tree	Road Reserve	Puriri	Semi - Mature
148	Single tree	Road Reserve	London Plane	Mature
149	Single tree	Road Reserve	London Plane	Mature
150	Single tree	Road Reserve	Pohutukawa	Young
151	Single tree	Road Reserve	Pohutukawa	Young
152	Single tree	Road Reserve	Pohutukawa	Young
153	Single tree	Road Reserve	Pohutukawa	Young
154	Single tree	Road Reserve	Pohutukawa	Young
155	Single tree	Road Reserve	Pohutukawa	Young
156	Single tree	Road Reserve	Pohutukawa	Semi - Mature
157	Single tree	Road Reserve	Pohutukawa	Semi - Mature
158	Single tree	Road Reserve	Pohutukawa	Semi - Mature
159	Single tree	Road Reserve	Pohutukawa	Semi - Mature
160	Single tree	Road Reserve	Pohutukawa	Semi - Mature
161	Single tree	Road Reserve	Pohutukawa	Semi - Mature
162	Single tree	Road Reserve	Pohutukawa	Semi - Mature
163	Single tree	Road Reserve	Pohutukawa	Semi - Mature
164	Single tree	Road Reserve	Pohutukawa	Semi - Mature
165	Single tree	Road Reserve	Pohutukawa	Semi - Mature
166	Single tree	Road Reserve	Pohutukawa	Semi - Mature
167	Single tree	Road Reserve	Pohutukawa	Semi - Mature
168	Single tree	Road Reserve	Pohutukawa	Semi - Mature
169	Single tree	Road Reserve	Pohutukawa	Semi - Mature
170	Single tree	Road Reserve	Pohutukawa	Semi - Mature

171	Single tree	Road Reserve	Pohutukawa	Semi - Mature
172	Single tree	Road Reserve	Pohutukawa	Semi - Mature
173	Single tree	Road Reserve	Pohutukawa	Semi - Mature
174	Single tree	Road Reserve	Titoki	Semi - Mature
175	Single tree	Road Reserve	Pohutukawa	Young
176	Single tree	Road Reserve	Pohutukawa	Young
177	Single tree	Road Reserve	Pohutukawa	Young
178	Single tree	Road Reserve	Pohutukawa	Young
179	Single tree	Road Reserve	Pohutukawa	Young
180	Single tree	Road Reserve	Pohutukawa	Young
181	Single tree	Road Reserve	Pohutukawa	Young
182	Single tree	Road Reserve	Pohutukawa	Young
183	Single tree	Road Reserve	Pohutukawa	Young
184	Single tree	Road Reserve	Pohutukawa	Young
185	Single tree	Road Reserve	Pohutukawa	Young
186	Single tree	Road Reserve	Pohutukawa	Young
187	Single tree	Road Reserve	Pohutukawa	Young
188	Single tree	Road Reserve	Pohutukawa	Young
189	Single tree	Road Reserve	Pohutukawa	Young
190	Single tree	Road Reserve	Pohutukawa	Young
191	Single tree	Road Reserve	Pohutukawa	Young
192	Single tree	Road Reserve	Pohutukawa	Young
193	Single tree	Road Reserve	Pohutukawa	Young
194	Single tree	Road Reserve	Pohutukawa	Young
195	Single tree	Road Reserve	Pohutukawa	Young
196	Single tree	Road Reserve	Pohutukawa	Young
197	Single tree	Road Reserve	Pohutukawa	Young
198	Single tree	Road Reserve	Pohutukawa	Young
199	Single tree	Road Reserve	Pohutukawa	Young
200	Single tree	Road Reserve	Pohutukawa	Young
201	Single tree	Road Reserve	Pohutukawa	Young
202	Single tree	Road Reserve	Pohutukawa	Semi - Mature
203	Single tree	Road Reserve	Pohutukawa	Semi - Mature
204	Single tree	Road Reserve	Pohutukawa	Semi - Mature
205	Single tree	Road Reserve	Pohutukawa	Semi - Mature

206	Single tree	Road Reserve	Pohutukawa	Semi - Mature
207	Single tree	Road Reserve	Titoki	Young
208	Single tree	Road Reserve	Kauri	Semi - Mature
209	Single tree	Road Reserve	Pohutukawa	Semi - Mature
210	Single tree	Road Reserve	Pohutukawa	Semi - Mature
211	Single tree	Road Reserve	Puriri	Semi - Mature
212	Single tree	Road Reserve	Pohutukawa	Semi - Mature
213	Single tree	Road Reserve	Pohutukawa	Semi - Mature
214	Single tree	Road Reserve	Pohutukawa	Semi - Mature
215	Single tree	Road Reserve	Pohutukawa	Semi - Mature
216	Single tree	Road Reserve	Pohutukawa	Semi - Mature
217	Single tree	Road Reserve	Ash	Mature
218	Single tree	Road Reserve	Ash	Mature
219	Single tree	Road Reserve	Ash	Mature
220	Single tree	Road Reserve	Ash	Mature
221	Single tree	Road Reserve	Pohutukawa	Mature
222	Single tree	Road Reserve	Pohutukawa	Mature
223	Single tree	Road Reserve	Pohutukawa	Mature
224	Single tree	Road Reserve	Pohutukawa	Mature
225	Single tree	Road Reserve	Pohutukawa	Mature
226	Single tree	Road Reserve	Pohutukawa	Mature
227	Single tree	Road Reserve	Pohutukawa	Mature
228	Single tree	Road Reserve	Pin Oak	Mature
229	Single tree	Road Reserve	Pin Oak	Mature
230	Single tree	Road Reserve	Fern Pine	Mature
231	Single tree	Road Reserve	Magnolia	Semi - Mature
232	Single tree	Road Reserve	Magnolia	Semi - Mature
233	Single tree	Road Reserve	Water Gum	Mature
234	Single tree	Road Reserve	Magnolia	Semi - Mature
235	Single tree	Road Reserve	Magnolia	Semi - Mature
236	Single tree	Road Reserve	Magnolia	Semi - Mature
237	Single tree	Road Reserve	Puriri	Semi - Mature
238	Single tree	Road Reserve	Puriri	Semi - Mature
239	Single tree	Road Reserve	Puriri	Mature
240	Single tree	Road Reserve	Puriri	Mature

241	Single tree	Road Reserve	Puriri	Semi - Mature
242	Single tree	Road Reserve	Puriri	Semi - Mature
243	Single tree	Road Reserve	Puriri	Semi - Mature
244	Single tree	Road Reserve	Puriri	Semi - Mature
245	Single tree	Road Reserve	Puriri	Semi - Mature
246	Single tree	Road Reserve	Norfolk Island Pine	Mature
247	Single tree	Road Reserve	Magnolia	Semi - Mature
248	Single tree	Road Reserve	Magnolia	Semi - Mature
249	Single tree	Road Reserve	Magnolia	Semi - Mature
250	Single tree	Road Reserve	Magnolia	Semi - Mature
251	Single tree	Road Reserve	Magnolia	Semi - Mature
252	Single tree	Road Reserve	Magnolia	Semi - Mature
253	Single tree	Road Reserve	Magnolia	Semi - Mature
254	Single tree	Road Reserve	Tulip Tree	Mature
255	Single tree	Road Reserve	Washingtonia Palm	Mature
256	Single tree	Road Reserve	Washingtonia Palm	Semi - Mature
257	Single tree	Road Reserve	Magnolia	Semi - Mature
258	Single tree	Road Reserve	Magnolia	Semi - Mature
259	Single tree	Road Reserve	Magnolia	Semi - Mature
260	Single tree	Road Reserve	Magnolia	Semi - Mature
261	Single tree	Road Reserve	Magnolia	Semi - Mature
262	Single tree	Road Reserve	Norfolk Island Pine	Mature
263	Single tree	Road Reserve	Norfolk Island Pine	Mature
264	Single tree	Road Reserve	Norfolk Island Pine	Mature
265	Single tree	Road Reserve	Norfolk Island Pine	Mature
266	Single tree	Road Reserve	Gum	Mature
267	Single tree	Road Reserve	Gum	Mature
268	Single tree	Road Reserve	Gum	Mature
269	Single tree	Road Reserve	Magnolia	Semi - Mature
270	Single tree	Road Reserve	Gum	Mature
271	Single tree	Road Reserve	Gum	Mature
272	Single tree	Road Reserve	Norfolk Island Pine	Mature
273	Single tree	Road Reserve	Puriri	Semi - Mature
274	Single tree	Road Reserve	Titoki	Semi - Mature
275	Single tree	Road Reserve	Norfolk Island Pine	Mature

276	Single tree	Road Reserve	Titoki	Semi - Mature
277	Single tree	Road Reserve	Puriri	Semi - Mature
278	Single tree	Road Reserve	Puriri	Semi - Mature
279	Single tree	Road Reserve	Magnolia	Semi - Mature
280	Single tree	Road Reserve	Magnolia	Semi - Mature
281	Single tree	Road Reserve	Magnolia	Semi - Mature
282	Single tree	Road Reserve	Magnolia	Semi - Mature
283	Single tree	Road Reserve	Magnolia	Semi - Mature
284	Single tree	Road Reserve	Magnolia	Semi - Mature
285	Single tree	Road Reserve	Magnolia	Semi - Mature
286	Single tree	Road Reserve	Magnolia	Semi - Mature
287	Single tree	Road Reserve	Magnolia	Semi - Mature
288	Single tree	Road Reserve	Magnolia	Semi - Mature
289	Single tree	Road Reserve	Magnolia	Semi - Mature
290	Single tree	Road Reserve	Magnolia	Semi - Mature
291	Single tree	Road Reserve	Magnolia	Semi - Mature
292	Single tree	Road Reserve	Magnolia	Semi - Mature
293	Single tree	Road Reserve	Magnolia	Semi - Mature
294	Single tree	Road Reserve	Magnolia	Semi - Mature
295	Single tree	Road Reserve	Washingtonia Palm	Mature
296	Single tree	Road Reserve	Washingtonia Palm	Mature
297	Single tree	Road Reserve	Washingtonia Palm	Mature
298	Single tree	Road Reserve	Washingtonia Palm	Mature
299	Single tree	Road Reserve	Washingtonia Palm	Mature
300	Single tree	Road Reserve	Washingtonia Palm	Mature
301	Single tree	Road Reserve	Washingtonia Palm	Mature
302	Single tree	Road Reserve	Puriri	Semi - Mature
303	Single tree	Road Reserve	Puriri	Semi - Mature
304	Single tree	Road Reserve	Puriri	Semi - Mature
305	Single tree	Road Reserve	Puriri	Semi - Mature
306	Single tree	Road Reserve	Puriri	Semi - Mature
307	Single tree	Road Reserve	Puriri	Semi - Mature
308	Single tree	Road Reserve	Puriri	Semi - Mature
309	Single tree	Road Reserve	Puriri	Semi - Mature
310	Single tree	Road Reserve	Pohutukawa	Semi - Mature

311	Single tree	Road Reserve	Titoki	Semi - Mature
312	Single tree	Road Reserve	Pohutukawa	Semi - Mature
313	Single tree	Road Reserve	Pohutukawa	Semi - Mature
314	Single tree	Road Reserve	Washingtonia Pam	Mature
315	Single tree	Road Reserve	Washingtonia Pam	Mature
316	Single tree	Road Reserve	Washingtonia Pam	Mature
317	Single tree	Road Reserve	Washingtonia Pam	Mature
318	Single tree	Road Reserve	Washingtonia Pam	Mature
319	Single tree	Road Reserve	Washingtonia Pam	Mature
320	Single tree	Road Reserve	Washingtonia Pam	Mature
321	Single tree	Road Reserve	Washingtonia Pam	Mature
322	Single tree	Road Reserve	Washingtonia Pam	Mature
323	Single tree	Road Reserve	Washingtonia Pam	Mature
324	Single tree	Road Reserve	Washingtonia Pam	Mature
325	Single tree	Road Reserve	Washingtonia Pam	Semi - Mature
326	Single tree	Road Reserve	Washingtonia Pam	Mature
327	Single tree	Road Reserve	Titoki	Semi - Mature
328	Single tree	Road Reserve	Titoki	Semi - Mature
329	Single tree	Road Reserve	Pohutukawa	Semi - Mature
330	Single tree	Road Reserve	Magnolia	Semi - Mature
331	Single tree	Road Reserve	Pohutukawa	Semi - Mature
332	Single tree	Road Reserve	Pohutukawa	Semi - Mature
333	Single tree	Road Reserve	Pohutukawa	Semi - Mature
334	Single tree	Road Reserve	Pohutukawa	Semi - Mature
335	Single tree	Road Reserve	Pohutukawa	Semi - Mature
336	Single tree	Road Reserve	Pohutukawa	Semi - Mature
337	Single tree	Road Reserve	Pohutukawa	Semi - Mature
338	Single tree	Road Reserve	Pohutukawa	Semi - Mature
339	Single tree	Road Reserve	Washingtonia Palm	Mature
340	Single tree	Road Reserve	Washingtonia Palm	Mature
341	Single tree	Road Reserve	Washingtonia Palm	Mature
342	Single tree	Road Reserve	Washingtonia Palm	Mature
343	Single tree	Road Reserve	Washingtonia Palm	Mature
344	Single tree	Road Reserve	Washingtonia Palm	Mature
345	Single tree	Road Reserve	Washingtonia Palm	Mature

346	Single tree	Road Reserve	Pohutukawa	Semi - Mature
347	Single tree	Road Reserve	Pohutukawa	Semi - Mature
348	Single tree	Road Reserve	Pohutukawa	Semi - Mature
349	Single tree	Road Reserve	Titoki	Semi - Mature
350	Single tree	Road Reserve	Titoki	Semi - Mature
351	Single tree	Road Reserve	Titoki	Semi - Mature
352	Single tree	Road Reserve	Titoki	Semi - Mature
353	Single tree	Road Reserve	Titoki	Semi - Mature
354	Single tree	Road Reserve	Titoki	Semi - Mature
355	Single tree	Road Reserve	Titoki	Semi - Mature
356	Single tree	Road Reserve	Titoki	Semi - Mature
357	Single tree	Road Reserve	Titoki	Semi - Mature
358	Single tree	Road Reserve	Washingtonia Palm	Mature
359	Single tree	Road Reserve	Titoki	Semi - Mature
360	Single tree	Road Reserve	Titoki	Semi - Mature
361	Single tree	Road Reserve	Titoki	Semi - Mature
362	Single tree	Road Reserve	Titoki	Semi - Mature
363	Single tree	Road Reserve	Titoki	Semi - Mature
364	Single tree	Road Reserve	Titoki	Semi - Mature
365	Single tree	Road Reserve	Titoki	Semi - Mature
366	Single tree	Road Reserve	Titoki	Semi - Mature
367	Single tree	Road Reserve	Titoki	Semi - Mature
368	Single tree	Road Reserve	Titoki	Semi - Mature
369	Single tree	Road Reserve	Titoki	Semi - Mature
370	Single tree	Road Reserve	Pin Oak	Semi - Mature
371	Single tree	Road Reserve	Pin Oak	Semi - Mature
372	Single tree	Road Reserve	Titoki	Semi - Mature
373	Single tree	Road Reserve	Titoki	Semi - Mature
374	Single tree	Road Reserve	Titoki	Semi - Mature
375	Single tree	Road Reserve	Titoki	Semi - Mature
376	Single tree	Road Reserve	Titoki	Semi - Mature
377	Single tree	Road Reserve	Pohutukawa	Semi - Mature
378	Single tree	Road Reserve	Pohutukawa	Semi - Mature
379	Single tree	Road Reserve	Pohutukawa	Semi - Mature
380	Single tree	Road Reserve	Pohutukawa	Semi - Mature


381	Single tree	Road Reserve	Pohutukawa	Semi - Mature
382	Single tree	Road Reserve	Pohutukawa	Semi - Mature
383	Single tree	Road Reserve	Pohutukawa	Semi - Mature
384	Single tree	Road Reserve	Pohutukawa	Semi - Mature
385	Single tree	Road Reserve	Pohutukawa	Semi - Mature
386	Single tree	Road Reserve	Pohutukawa	Semi - Mature
387	Single tree	Road Reserve	Titoki	Semi - Mature
388	Single tree	Road Reserve	Pohutukawa	Semi - Mature
389	Single tree	Road Reserve	Pohutukawa	Semi - Mature
390	Single tree	Road Reserve	Pohutukawa	Semi - Mature
391	Single tree	Road Reserve	Pohutukawa	Semi - Mature
392	Single tree	Road Reserve	Pohutukawa	Semi - Mature
393	Single tree	Road Reserve	Pohutukawa	Semi - Mature
394	Single tree	Road Reserve	Pohutukawa	Semi - Mature
395	Single tree	Road Reserve	Pohutukawa	Semi - Mature
396	Single tree	Road Reserve	Pohutukawa	Semi - Mature
397	Single tree	Road Reserve	Pohutukawa	Semi - Mature
398	Single tree	Road Reserve	Pohutukawa	Semi - Mature
399	Single tree	Road Reserve	Pohutukawa	Semi - Mature
400	Single tree	Road Reserve	Pohutukawa	Semi - Mature
401	Single tree	Road Reserve	Pohutukawa	Semi - Mature
402	Single tree	Road Reserve	Pohutukawa	Semi - Mature
403	Single tree	Road Reserve	Pohutukawa	Semi - Mature
404	Single tree	Road Reserve	Pohutukawa	Semi - Mature
405	Single tree	Road Reserve	Washingtonia Palm	Mature
406	Single tree	Road Reserve	Washingtonia Palm	Mature
407	Single tree	Road Reserve	Washingtonia Palm	Mature
408	Single tree	Road Reserve	Washingtonia Palm	Mature
409	Single tree	Road Reserve	Washingtonia Palm	Mature
410	Single tree	Road Reserve	Washingtonia Palm	Mature
411	Single tree	Road Reserve	Washingtonia Palm	Mature
412	Single tree	Road Reserve	Washingtonia Palm	Mature
413	Single tree	Road Reserve	Washingtonia Palm	Mature
414	Single tree	Road Reserve	Washingtonia Palm	Mature
415	Single tree	Road Reserve	Washingtonia Palm	Mature

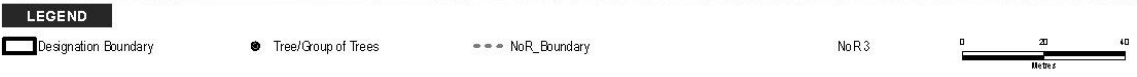
416	Single tree	Road Reserve	Washingtonia Palm	Mature
417	Single tree	Road Reserve	Washingtonia Palm	Mature
418	Single tree	Road Reserve	Washingtonia Palm	Mature
419	Single tree	Road Reserve	Washingtonia Palm	Mature
420	Single tree	Road Reserve	Washingtonia Palm	Mature
421	Single tree	Road Reserve	Washingtonia Palm	Mature
422	Single tree	Road Reserve	Washingtonia Palm	Mature
423	Single tree	Road Reserve	Washingtonia Palm	Mature
424	Single tree	Road Reserve	Washingtonia Palm	Mature
425	Single tree	Road Reserve	Washingtonia Palm	Mature
1122	Single tree	Open Space	Gum	Mature
1123	Single tree	Open Space	Gum	Mature
1124	Group of Trees	Open Space	Gum	Mature
1125	Group of Trees	Open Space	Gum	Mature
1126	Single tree	Private	Cedar	Mature
1127	Single tree	Private	Titoki	Mature
1128	Single tree	Private	Totara	Semi - Mature
1128	Group of Trees	Private	Pohutukawa	Semi - Mature
1129	Single tree	Private	Cypress	Mature
1130	Single tree	Private	Cedar	Mature
1131	Single tree	Private	Pepper Tree	Mature
1132	Group of Trees	Private	Gum	Mature
1133	Group of Trees	Private	Gum	Mature
1134	Single tree	Open Space	Gum	Semi - Mature
1135	Group of Trees	Open Space	Magnolia	Semi - Mature
1143	Group of Trees	Private	Mixed Native, Puriri	Mature
1143	Group of Trees	Private	Mixed Native, Puriri	Mature
1145	Group of Trees	Private	Mixed Natives	Mature
1146	Group of Trees	Private	Mixed Natives	Mature
1146	Group of Trees	Private	Mixed Natives	Mature
1146	Group of Trees	Private	Mixed Natives	Mature
1149	Group of Trees	Open Space	Mixed Natives, Redwood, Norfolk Pine	Mature
1151	Group of Trees	Private	Mixed Natives, Redwood, Norfolk Pine	Mature

1153	Group of Trees	Private	Mixed Natives, Norfolk Island Pine, Oak	Mature
1155	Group of Trees	Open Space	Manuka, mixed natives	Mature
1204	Single tree	Road Reserve	Broadleaf	Mature

NoR 3









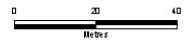
LEGEND

▭ Designation Boundary

● Tree/Group of Trees

--- NoR_Boundary

NoR 3



Tree No.	Vegetation Type	Protection	Species	Age
1	Single tree	Notable	Gum	
11	Single tree	Road Reserve	Pohutukawa	Semi - Mature
12	Single tree	Road Reserve	Pohutukawa	Semi - Mature
13	Single tree	Road Reserve	Pohutukawa	Semi - Mature
14	Single tree	Road Reserve	Ficus	Semi - Mature
15	Single tree	Road Reserve	Jacaranda	Semi - Mature
16	Single tree	Road Reserve	Jacaranda	Semi - Mature
17	Single tree	Road Reserve	Pohutukawa	Semi - Mature
18	Single tree	Road Reserve	Pohutukawa	Semi - Mature
19	Single tree	Road Reserve	Pohutukawa	Semi - Mature
20	Single tree	Road Reserve	Pohutukawa	Semi - Mature
21	Single tree	Road Reserve	Pohutukawa	Semi - Mature
22	Group of Trees	Notable	Group of Notable Trees – Magnolia requiring removal	Mature
23	Single tree	Road Reserve	Pohutukawa	Semi - Mature
24	Single tree	Road Reserve	Pohutukawa	Semi - Mature
25	Single tree	Road Reserve	Pohutukawa	Semi - Mature
26	Single tree	Road Reserve	Pohutukawa	Semi - Mature
27	Single tree	Road Reserve	Pohutukawa	Semi - Mature
28	Single tree	Road Reserve	Pohutukawa	Semi - Mature
29	Single tree	Road Reserve	Pohutukawa	Semi - Mature
30	Single tree	Road Reserve	Pohutukawa	Semi - Mature
32	Group of Trees	Road Reserve	Mixed Group (Kauri, Totara, Privet)	Semi - Mature
1205	Group of Trees	Open Space	London Plane x 12	Mature
1206	Group of Trees	Open Space	Pine / Eucalyptus x25	Mature
1207	Group of Trees	Open Space	Pine x 30	Mature