

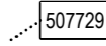


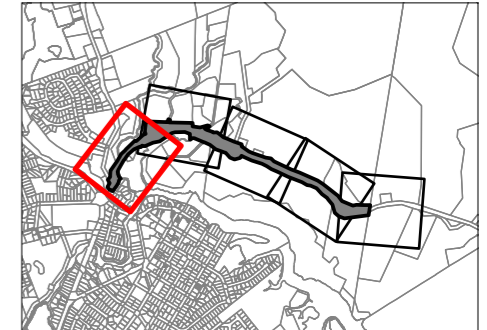


### Designation Plan

Land to be Designated  
Sandspit Road Upgrade

#### Legend

-  Proposed Designation
-  Parcel Boundary
-  507729 Property ID

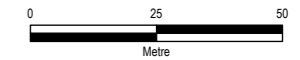


This map contains data derived in part or wholly from sources other than those party to the Supporting Growth Alliance, and therefore, no representations or warranties are made by those party to the Supporting Growth Alliance as to the accuracy or completeness of this information.

Map intended for distribution as a PDF document.  
Scale may be incorrect when printed.

Contains information sourced from LINZ. Crown Copyright Reserved.

Map Scale @ A3: 1:1,500



Revision	Author	Verified	Approved	Date
1	BAP	R.J.L	ST	01/05/2023



Client: **Auckland Transport / Waka Kotahi**

Discipline: **GIS**

Project: **Warkworth Network**

Drawing No: **SGA-PA-WW-07**  
Sheet No : 1 of 5






New Zealand Government

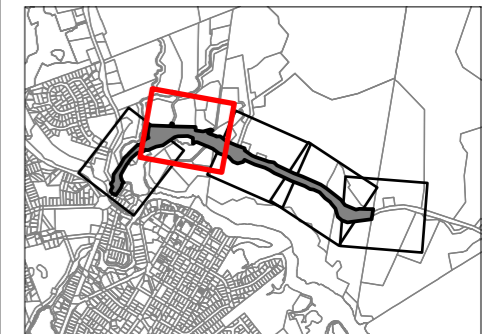


### Designation Plan

#### Land to be Designated Sandspit Road Upgrade

#### Legend

-  Proposed Designation
-  Parcel Boundary
-  507729 Property ID

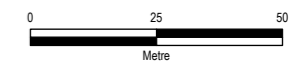


This map contains data derived in part or wholly from sources other than those party to the Supporting Growth Alliance, and therefore, no representations or warranties are made by those party to the Supporting Growth Alliance as to the accuracy or completeness of this information.

Map intended for distribution as a PDF document.  
Scale may be incorrect when printed.

Contains information sourced from LINZ. Crown Copyright Reserved.

Map Scale @ A3: 1:1,500



Revision	Author	Verified	Approved	Date
1	BAP	R.J.L	ST	01/05/2023



Client: **Auckland Transport / Waka Kotahi**

Discipline: **GIS**

Project: **Warkworth Network**

Drawing No: **SGA-PA-WW-07**  
Sheet No : 2 of 5





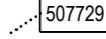
New Zealand Government

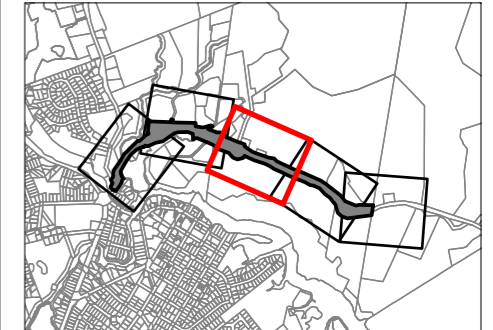


### Designation Plan

Land to be Designated  
Sandspit Road Upgrade

#### Legend

-  Proposed Designation
-  Parcel Boundary
-  507729 Property ID

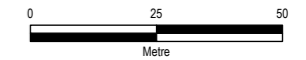


This map contains data derived in part or wholly from sources other than those party to the Supporting Growth Alliance, and therefore, no representations or warranties are made by those party to the Supporting Growth Alliance as to the accuracy or completeness of this information.

Map intended for distribution as a PDF document.  
Scale may be incorrect when printed.

Contains information sourced from LINZ. Crown Copyright Reserved.

Map Scale @ A3: 1:1,500



Revision	Author	Verified	Approved	Date
1	BAP	R.J.L	ST	01/05/2023



Client: **Auckland Transport / Waka Kotahi**

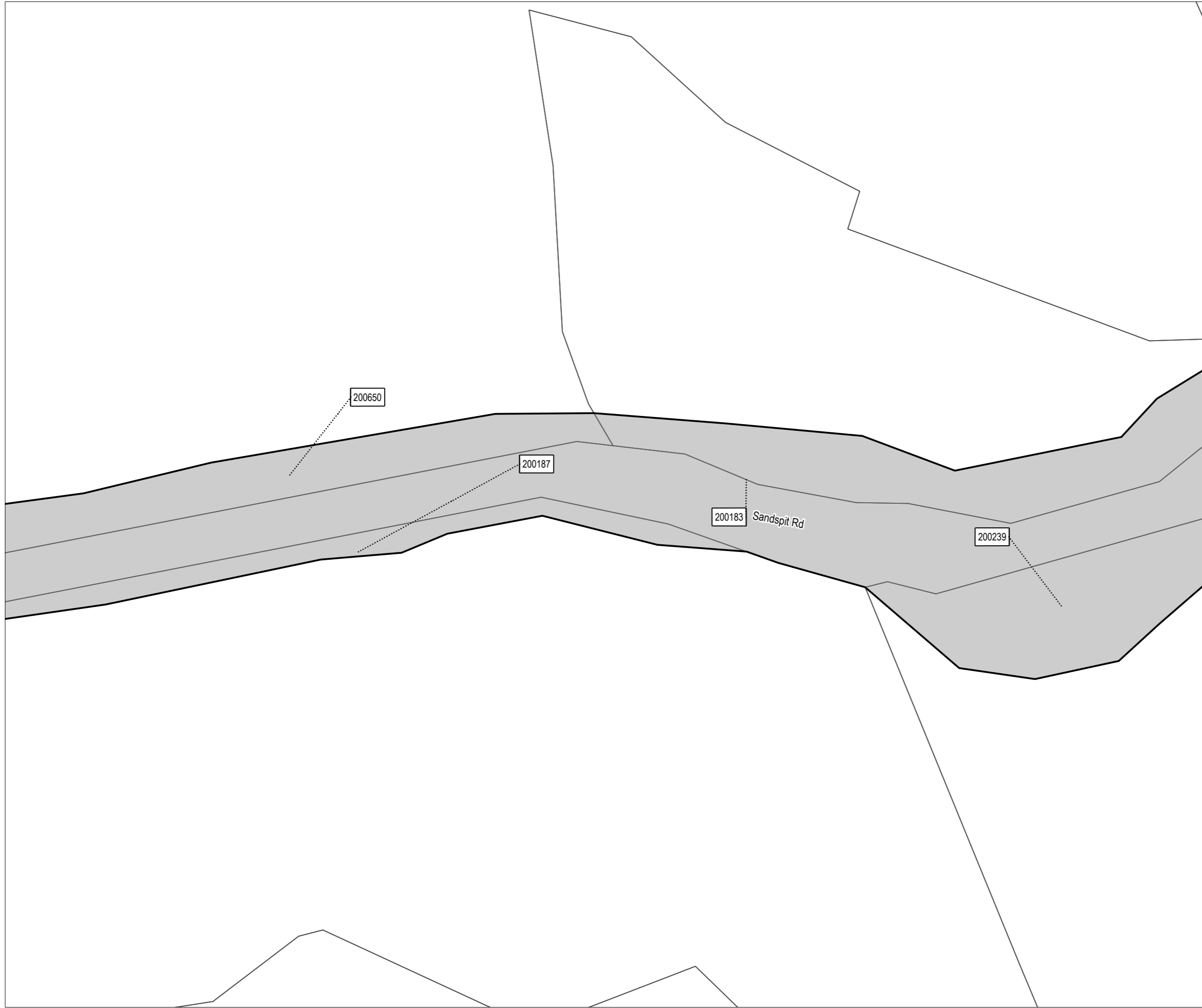
Discipline: **GIS**

Project: **Warkworth Network**

Drawing No: **SGA-PA-WW-07**  
Sheet No : 3 of 5





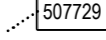
New Zealand Government

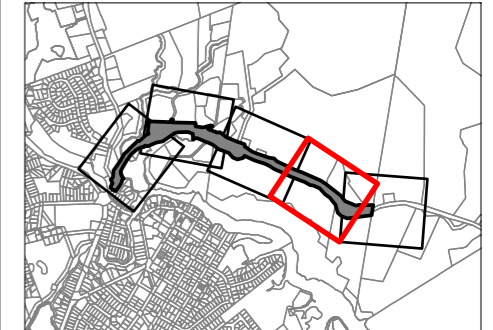


### Designation Plan

Land to be Designated  
Sandspit Road Upgrade

#### Legend

-  Proposed Designation
-  Parcel Boundary
-  507729 Property ID

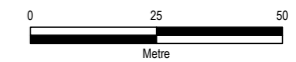


This map contains data derived in part or wholly from sources other than those party to the Supporting Growth Alliance, and therefore, no representations or warranties are made by those party to the Supporting Growth Alliance as to the accuracy or completeness of this information.

Map intended for distribution as a PDF document.  
Scale may be incorrect when printed.

Contains information sourced from LINZ. Crown Copyright Reserved.

Map Scale @ A3: 1:1,500



Revision	Author	Verified	Approved	Date
1	BAP	R.J.L	ST	01/05/2023



Client: **Auckland Transport / Waka Kotahi**

Discipline: **GIS**

Project: **Warkworth Network**

Drawing No: **SGA-PA-WW-07**  
Sheet No : 4 of 5





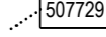
New Zealand Government

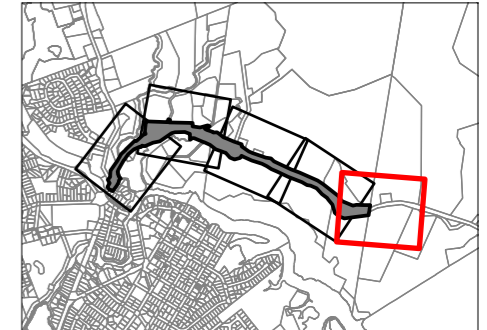


### Designation Plan

Land to be Designated  
Sandspit Road Upgrade

#### Legend

-  Proposed Designation
-  Parcel Boundary
-  507729 Property ID

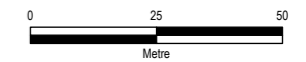


This map contains data derived in part or wholly from sources other than those party to the Supporting Growth Alliance, and therefore, no representations or warranties are made by those party to the Supporting Growth Alliance as to the accuracy or completeness of this information.

Map intended for distribution as a PDF document.  
Scale may be incorrect when printed.

Contains information sourced from LINZ. Crown Copyright Reserved.

Map Scale @ A3: 1:1,500



Revision	Author	Verified	Approved	Date
1	BAP	R.J.L	ST	01/05/2023



Client: **Auckland Transport / Waka Kotahi**

Discipline: **GIS**

Project: **Warkworth Network**

Drawing No: **SGA-PA-WW-07**  
Sheet No : 5 of 5



New Zealand Government

<b>Property ID</b>	<b>Address</b>	<b>Title Number</b>	<b>Legal Description</b>	<b>Approx. additional land to be designated (m<sup>2</sup>)</b>	<b>Sheet No.</b>
<b>200037</b>	179 Sandspit Road	NA96C/126	Lot 2 DP 67324	733	3
<b>200053</b>	93 Sandspit Road	NA80C/826	Lot 5 DP 129293	1052	2
<b>200058</b>	131 Sandspit Road	NA96C/81	Lot 5 DP 160517	363	2
<b>200098</b>	89A Sandspit Road	NA118A/962	Lot 2 DP 188322	1686	1
<b>200100</b>	99 Sandspit Road	NA104D/220	Lot 1 DP 171446	5411	2
<b>200102</b>	135 Sandspit Road	462123	Lot 1 DP 415996	118	2
<b>200106</b>	109 Sandspit Road	NA92D/198	Lot 2 DP 155310	710	2
<b>200108</b>	137 Sandspit Road	NA78B/354	Lot 1 DP 132925	333	2
<b>200109</b>	89 Sandspit Road	NA118A/961	Lot 1 DP 188322	10022	1
<b>200111</b>	126 Sandspit Road	NA42B/768	Part Lot 20 DP 703	2827	2
<b>200113</b>	108 Sandspit Road	NA48C/465	Lot 21 DP 703	174	2
<b>200122</b>	163 Sandspit Road	794109	Lot 1 DP 513584	3649	2
<b>200126</b>	130 Sandspit Road	NA82B/224	Lot 1 DP 138902	966	2
<b>200129</b>	130 Sandspit Road	NA82B/224	Lot 6 DP 138902	310	2
<b>200129</b>	134 Sandspit Road	NA82B/225	Lot 6 DP 138902	310	2
<b>200129</b>	138 Sandspit Road	NA82B/226	Lot 6 DP 138902	310	2
<b>200129</b>	142 Sandspit Road	NA82B/227	Lot 6 DP 138902	310	2
<b>200129</b>	146 Sandspit Road	NA82B/228	Lot 6 DP 138902	310	2
<b>200133</b>	209 Sandspit Road	NA962/269	Part Allot 47 PSH OF Mahurangi	520	3
<b>200134</b>	36 Sandspit Road	NA35C/479	Lot 1 DP 39534	2024	1
<b>200135</b>	146 Sandspit Road	NA82B/228	Lot 5 DP 138902	784	2
<b>200139</b>	34 Sandspit Road	NA35C/478	Lot 1 DP 66360	270	1
<b>200155</b>	36 Sandspit Road	NA35C/479	Part Lot 51 DP 703	2244	1

<b>200170</b>	2 Millstream Place	NA14C/1216	Lot 13 DP 59673	830	1
<b>200183</b>	325 Sandspit Road	329225	Lot 1 DP 382328	6584	4
<b>200187</b>	198 Sandspit Road	NA92C/593	Lot 1 DP 155020	10603	2
<b>200239</b>	360 Sandspit Road	NA92C/594	Lot 2 DP 155020	6433	4
<b>200640</b>	187 Sandspit Road	894531	Section 2 SO 526430	1527	3
<b>200650</b>	265 Sandspit Road	894530	Section 1 SO 526430	8236	3