

Qualifying Matters - Hazards























































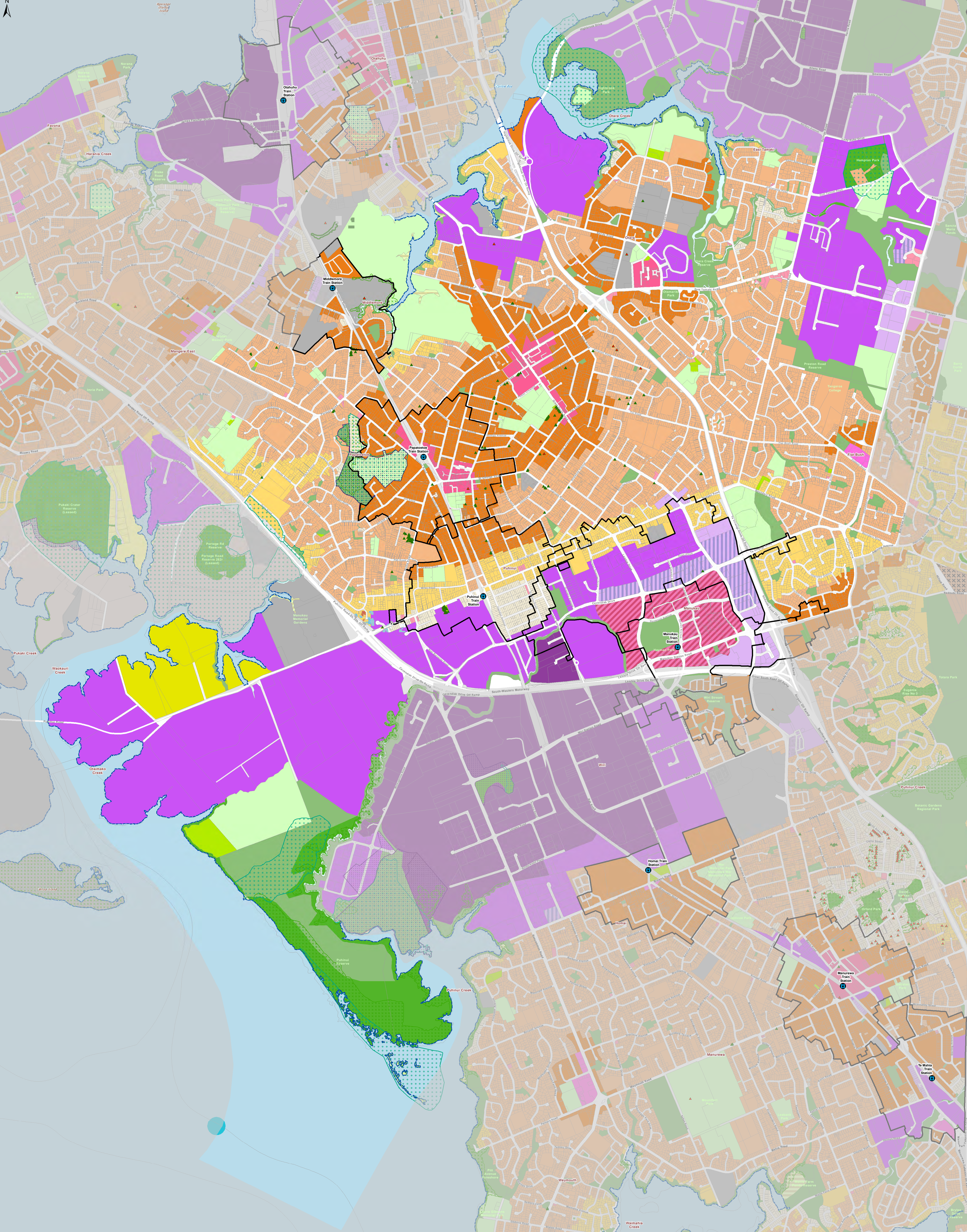
Whilst due care has been taken, Auckland Council gives no warranty as to the accuracy and completeness of any information on this map/plan and accepts no liability for any error, omission or use of the information.

DRAFT at 25 August 2025


Replacement Plan Change
Local Board - Otara - Papatoetoe

List of Mapping layers updated on 25 August 2025: Cogent Zoning

	RTN Stops		Residential - Rural and Coastal Settlement Zone		Open Space - Community Zone		Business - Heavy Industry Zone		Rural - Waitakere Foothills Zone		Coastal - Defence Zone [rcp]
	Indicative Coastline (i)		Residential - Single House Zone		Business - City Centre Zone		Business - Light Industry Zone		Rural - Waitakere Ranges Zone		Coastal - Coastal Transition Zone
	Property Parcel		Residential - Mixed Housing Suburban Zone		Business - Metropolitan Centre Zone		Future Urban Zone		Strategic Transport Corridor Zone		Water [i]
	Walkable Catchment		Residential - Mixed Housing Urban Zone		Business - Town Centre Zone		Green Infrastructure Corridor (Operative in some Special Housing Areas)		Special Purpose Zone		Hauraki Gulf Islands
	Flood Plains		Residential - Terrace Housing and Apartment Buildings Zone		Business - Local Centre Zone		Rural - Rural Production Zone		Coastal - General Coastal Marine Zone [rcp]		Road [i]
	Coastal Erosion		Open Space - Conservation Zone		Business - Neighbourhood Centre Zone		Rural - Mixed Rural Zone		Coastal - Marina Zone [rcp/dp]		
	100 year plus 2m SLR		Open Space - Informal Recreation Zone		Business - Mixed Use Zone		Rural - Rural Coastal Zone		Coastal - Mooring Zone [rcp]		
Zones			Open Space - Sport and Active Recreation		Business - General Business Zone		Rural - Rural Conservation Zone		Coastal - Minor Port Zone [rcp/dp]		
			Open Space - Civic Spaces Zone		Business - Business Park Zone		Rural - Countryside Living Zone		Coastal - Ferry Terminal Zone [rcp/dp]		
			Residential - Large Lot Zone								



Qualifying Matters - Natural Heritage & Resources



Te Kaunihera o Tamaki Makaurau

Plans and Places

Whilst due care has been taken, Auckland Council gives no warranty as to the accuracy and completeness of any information on this map and accepts no liability for any error, omission or use of the information.

DRAFT at 25 August 2025

Replacement Plan Change
Local Board - Otara - Papatoetoe

RTN Stops

Property Parcel

Indicative Coastline (i)

Walkable Catchment

Notable Trees Overlay

Notable Group of Trees Overlay

Local Public Views Overlay

Ridgeline Protection Overlay

Modified

Natural

High Natural Character Overlay

Sites and Places of Significance to Mana Whenua Overlay

Local Maunga Viewshafts Overlay

Regional Maunga Viewshafts and Height and Building Sensitive Areas Overlay

Viewshafts

Height and Building Sensitive

Outstanding Natural Features Overlay

Outstanding Natural Landscapes Overlay

Outstanding Natural Character Overlay

Significant Ecological Areas

Terrestrial

Waitakere Ranges Heritage Area

Extent of Overlay

Residential - Large Lot Zone

Residential - Rural and Coastal Settlement Zone

Residential - Single House Zone

Residential - Mixed Housing Suburban Zone

Residential - Mixed Housing Urban Zone

Residential - Terrace Housing and Apartment Buildings

Open Space - Conservation Zone

Open Space - Informal Recreation Zone

Open Space - Sport and Active Recreation

Open Space - Civic Spaces Zone

Open Space - Community Zone

Business - City Centre Zone

Business - Metropolitan Centre Zone

Business - Town Centre Zone

Business - Local Centre Zone

Business - Neighbourhood Centre Zone

Business - Mixed Use Zone

Business - General Business Zone

Business - Business Park Zone

Business - Heavy Industry Zone

Business - Light Industry Zone

Future Urban Zone

Green Infrastructure Corridor (Operative in some Special Housing Areas)

Rural - Rural Production Zone

Rural - Mixed Rural Zone

Rural - Rural Coastal Zone

Rural - Rural Conservation Zone

Rural - Countryside Living Zone

Rural - Waitakere Foothills Zone

Rural - Waitakere Ranges Zone

Strategic Transport Corridor Zone

Special Purpose Zone

Coastal - General Coastal Marine Zone (rcp)

Coastal - Marina Zone (rcp/dp)

Coastal - Mooring Zone (rcp)

Coastal - Minor Port Zone (rcp/dp)

Coastal - Ferry Terminal Zone (rcp/dp)

Coastal - Defence Zone (rcp)

Coastal - Coastal Transition Zone

Water (i)

Hauraki Gulf Islands

Road (i)

List of Mapping layers updated on 25 August 2025:
Cogent Zoning

