

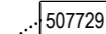

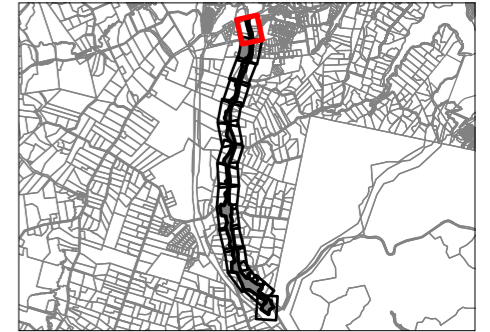


### Designation Plan

Land to be Designated  
Upgrade to East Coast Road between  
Silverdale and Redvale Interchange

#### Legend

-  Proposed Designation
-  Parcel Boundary
-  Property ID
-  Existing Designation

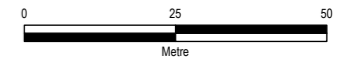


This map contains data derived in part or wholly from sources other than those party to the Supporting Growth Alliance, and therefore, no representations or warranties are made by those party to the Supporting Growth Alliance as to the accuracy or completeness of this information.

Map intended for distribution as a PDF document.  
Scale may be incorrect when printed.

Contains information sourced from LINZ. Crown Copyright Reserved.

Map Scale @ A3: 1:1,250



| Revision | Author | Verified | Approved | Date       |
|----------|--------|----------|----------|------------|
| 1        | BAP    | RR9      | KB       | 20/07/2023 |



Client: **Auckland Transport / Waka Kotahi**

Discipline: **GIS**

Project: **North Projects**

Drawing No: **SGA-PA-N-001**  
Sheet No : 1 of 15







New Zealand Government

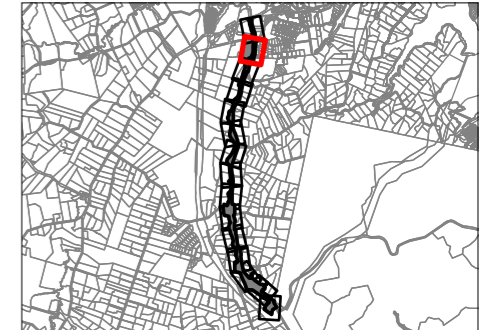


### Designation Plan

Land to be Designated  
Upgrade to East Coast Road between  
Silverdale and Redvale Interchange

#### Legend

-  Proposed Designation
-  Parcel Boundary
-  507729 Property ID
-  Existing Designation

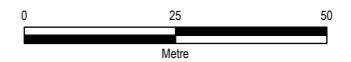


This map contains data derived in part or wholly from sources other than those party to the Supporting Growth Alliance, and therefore, no representations or warranties are made by those party to the Supporting Growth Alliance as to the accuracy or completeness of this information.

Map intended for distribution as a PDF document.  
Scale may be incorrect when printed.

Contains information sourced from LINZ. Crown Copyright Reserved.

Map Scale @ A3: 1:1,250



| Revision | Author | Verified | Approved | Date       |
|----------|--------|----------|----------|------------|
| 1        | BAP    | RR9      | KB       | 20/07/2023 |



Client: **Auckland Transport / Waka Kotahi**

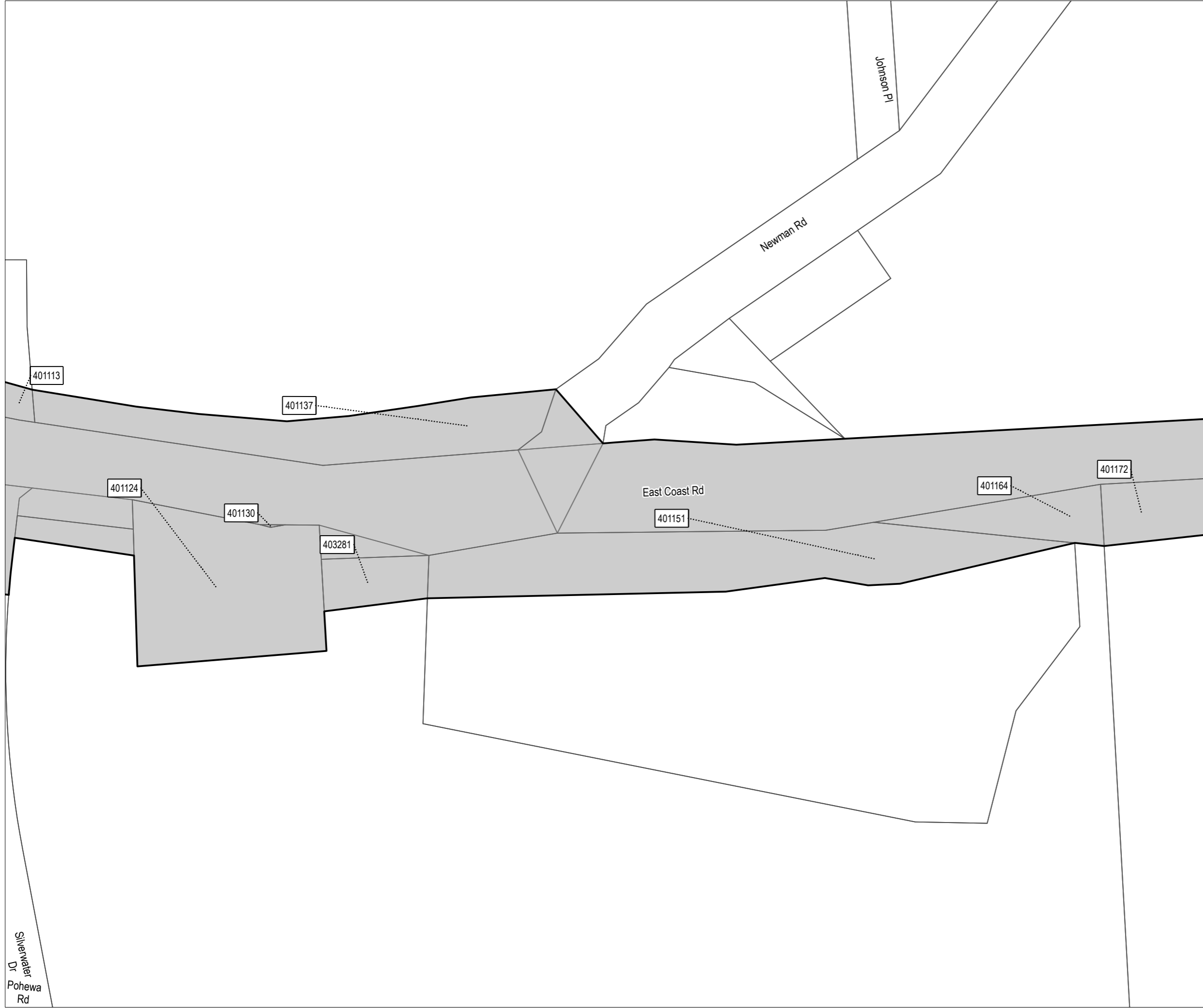
Discipline: **GIS**

Project: **North Projects**

Drawing No: **SGA-PA-N-001**  
Sheet No : 2 of 15





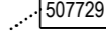

New Zealand Government

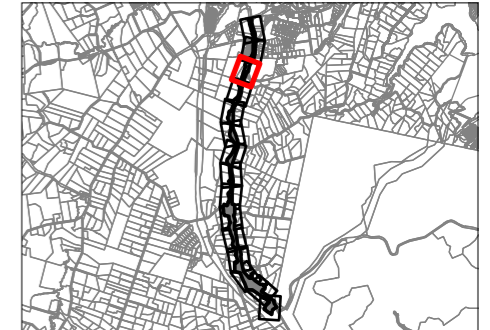


### Designation Plan

Land to be Designated  
Upgrade to East Coast Road between  
Silverdale and Redvale Interchange

#### Legend

-  Proposed Designation
-  Parcel Boundary
-  507729 Property ID
-  Existing Designation

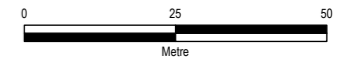


This map contains data derived in part or wholly from sources other than those party to the Supporting Growth Alliance, and therefore, no representations or warranties are made by those party to the Supporting Growth Alliance as to the accuracy or completeness of this information.

Map intended for distribution as a PDF document.  
Scale may be incorrect when printed.

Contains information sourced from LINZ. Crown Copyright Reserved.

Map Scale @ A3: 1:1,250



| Revision | Author | Verified | Approved | Date       |
|----------|--------|----------|----------|------------|
|          |        |          |          |            |
|          |        |          |          |            |
| 1        | BAP    | RR9      | KB       | 20/07/2023 |



Client: **Auckland Transport / Waka Kotahi**

Discipline: **GIS**

Project: **North Projects**

Drawing No: **SGA-PA-N-001**  
Sheet No : 3 of 15





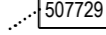

New Zealand Government

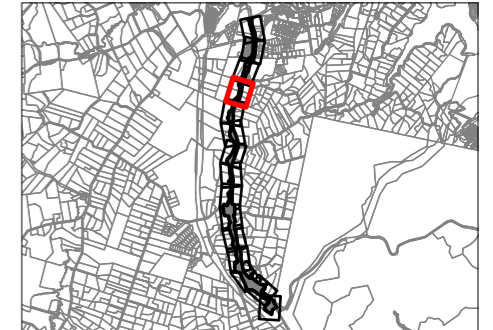


### Designation Plan

Land to be Designated  
Upgrade to East Coast Road between  
Silverdale and Redvale Interchange

#### Legend

-  Proposed Designation
-  Parcel Boundary
-  Property ID
-  Existing Designation

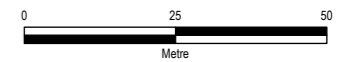


This map contains data derived in part or wholly from sources other than those party to the Supporting Growth Alliance, and therefore, no representations or warranties are made by those party to the Supporting Growth Alliance as to the accuracy or completeness of this information.

Map intended for distribution as a PDF document.  
Scale may be incorrect when printed.

Contains information sourced from LINZ. Crown Copyright Reserved.

Map Scale @ A3: 1:1,250



| Revision | Author | Verified | Approved | Date       |
|----------|--------|----------|----------|------------|
| 1        | BAP    | RR9      | KB       | 20/07/2023 |



Client: **Auckland Transport / Waka Kotahi**

Discipline: **GIS**

Project: **North Projects**

Drawing No: **SGA-PA-N-001**  
Sheet No : 4 of 15







New Zealand Government

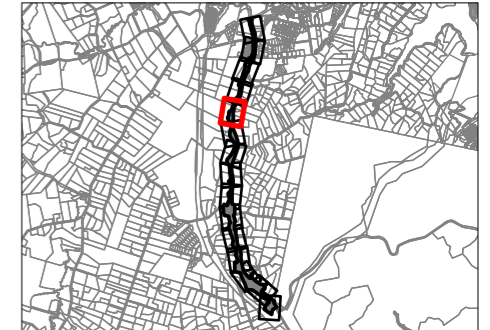


### Designation Plan

Land to be Designated  
Upgrade to East Coast Road between  
Silverdale and Redvale Interchange

#### Legend

-  Proposed Designation
-  Parcel Boundary
-  507729 Property ID
-  Existing Designation

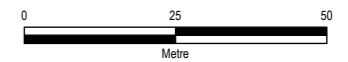


This map contains data derived in part or wholly from sources other than those party to the Supporting Growth Alliance, and therefore, no representations or warranties are made by those party to the Supporting Growth Alliance as to the accuracy or completeness of this information.

Map intended for distribution as a PDF document.  
Scale may be incorrect when printed.

Contains information sourced from LINZ. Crown Copyright Reserved.

Map Scale @ A3: 1:1,250



| Revision | Author | Verified | Approved | Date       |
|----------|--------|----------|----------|------------|
|          |        |          |          |            |
|          |        |          |          |            |
|          |        |          |          |            |
| 1        | BAP    | RR9      | KB       | 20/07/2023 |



Client: **Auckland Transport / Waka Kotahi**

Discipline: **GIS**

Project: **North Projects**

Drawing No: **SGA-PA-N-001**  
Sheet No : 5 of 15



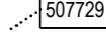



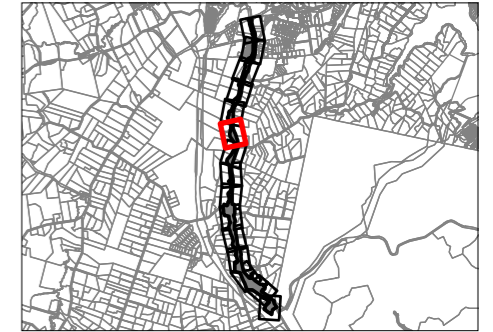
New Zealand Government



## Designation Plan

Land to be Designated  
Upgrade to East Coast Road between  
Silverdale and Redvale Interchange

- Legend**
-  Proposed Designation
  -  Parcel Boundary
  -  507729 Property ID
  -  Existing Designation

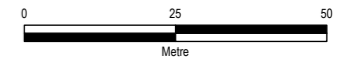


This map contains data derived in part or wholly from sources other than those party to the Supporting Growth Alliance, and therefore, no representations or warranties are made by those party to the Supporting Growth Alliance as to the accuracy or completeness of this information.

Map intended for distribution as a PDF document.  
Scale may be incorrect when printed.

Contains information sourced from LINZ. Crown Copyright Reserved.

Map Scale @ A3: 1:1,250



| Revision | Author | Verified | Approved | Date       |
|----------|--------|----------|----------|------------|
|          |        |          |          |            |
|          |        |          |          |            |
| 1        | BAP    | RR9      | KB       | 20/07/2023 |



Client:  
**Auckland Transport / Waka Kotahi**

Discipline:  
**GIS**

Project:  
**North Projects**



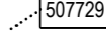

Drawing No:  
**SGA-PA-N-001**  
Sheet No : 6 of 15

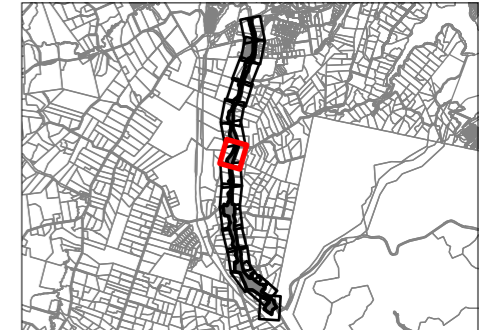


### Designation Plan

Land to be Designated  
Upgrade to East Coast Road between  
Silverdale and Redvale Interchange

#### Legend

-  Proposed Designation
-  Parcel Boundary
-  Property ID
-  Existing Designation

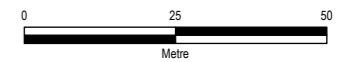


This map contains data derived in part or wholly from sources other than those party to the Supporting Growth Alliance, and therefore, no representations or warranties are made by those party to the Supporting Growth Alliance as to the accuracy or completeness of this information.

Map intended for distribution as a PDF document.  
Scale may be incorrect when printed.

Contains information sourced from LINZ. Crown Copyright Reserved.

Map Scale @ A3: 1:1,250



| Revision | Author | Verified | Approved | Date       |
|----------|--------|----------|----------|------------|
|          |        |          |          |            |
|          |        |          |          |            |
| 1        | BAP    | RR9      | KB       | 20/07/2023 |



Client: **Auckland Transport / Waka Kotahi**

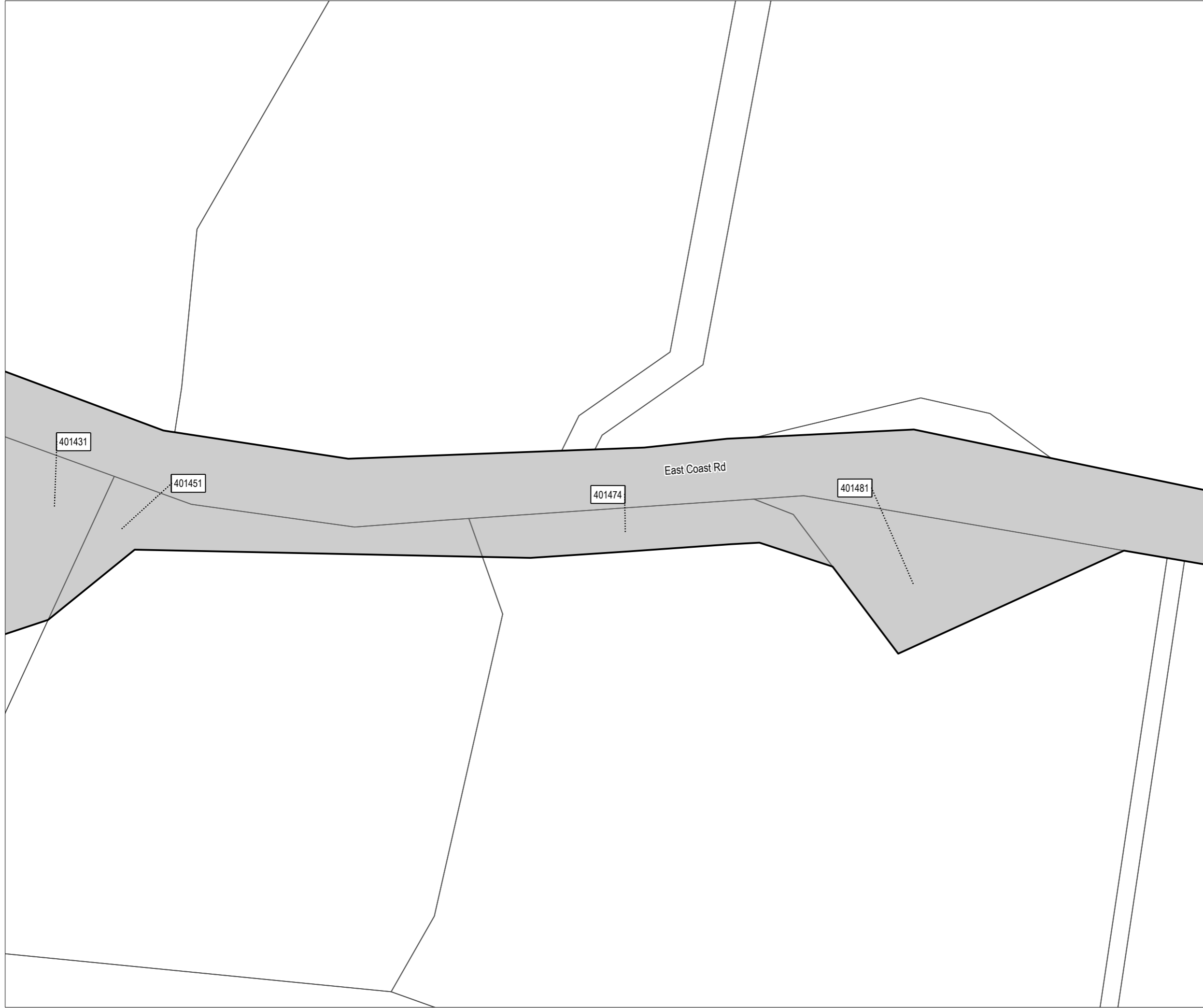
Discipline: **GIS**

Project: **North Projects**

Drawing No: **SGA-PA-N-001**  
Sheet No : 7 of 15







New Zealand Government

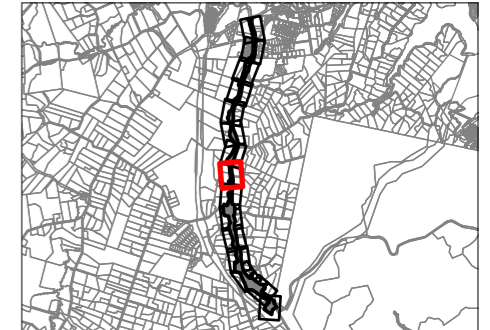


### Designation Plan

Land to be Designated  
Upgrade to East Coast Road between  
Silverdale and Redvale Interchange

#### Legend

-  Proposed Designation
-  Parcel Boundary
-  Property ID
-  Existing Designation

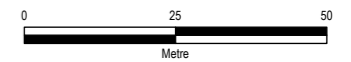


This map contains data derived in part or wholly from sources other than those party to the Supporting Growth Alliance, and therefore, no representations or warranties are made by those party to the Supporting Growth Alliance as to the accuracy or completeness of this information.

Map intended for distribution as a PDF document.  
Scale may be incorrect when printed.

Contains information sourced from LINZ. Crown Copyright Reserved.

Map Scale @ A3: 1:1,250



| Revision | Author | Verified | Approved | Date       |
|----------|--------|----------|----------|------------|
|          |        |          |          |            |
|          |        |          |          |            |
|          |        |          |          |            |
| 1        | BAP    | RR9      | KB       | 20/07/2023 |



Client: **Auckland Transport / Waka Kotahi**

Discipline: **GIS**

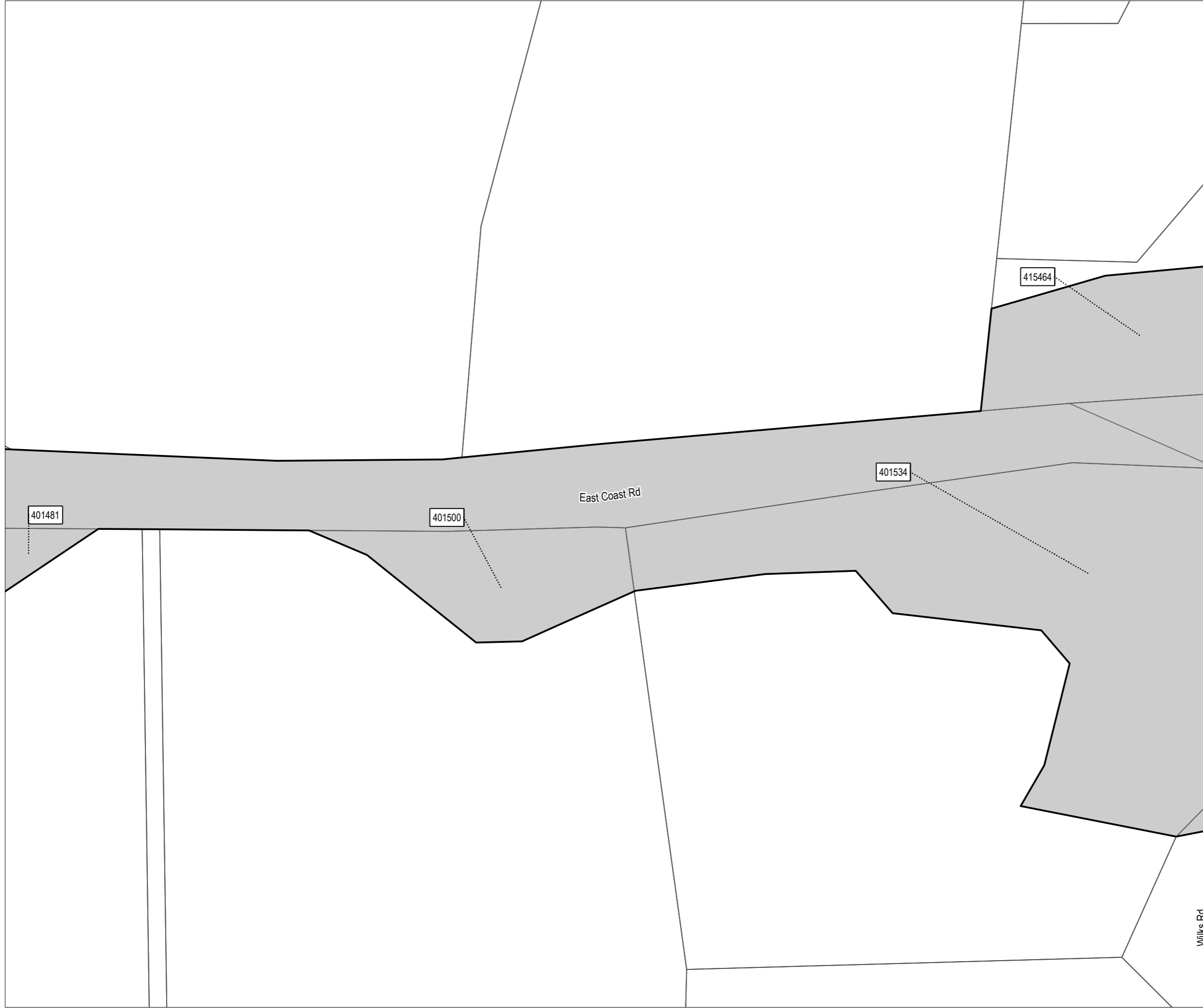
Project: **North Projects**

Drawing No: **SGA-PA-N-001**  
Sheet No : 8 of 15



New Zealand Government







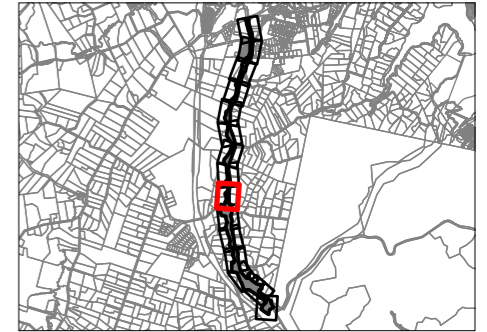


### Designation Plan

Land to be Designated  
Upgrade to East Coast Road between  
Silverdale and Redvale Interchange

#### Legend

-  Proposed Designation
-  Parcel Boundary
-  Property ID
-  Existing Designation

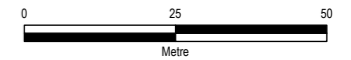


This map contains data derived in part or wholly from sources other than those party to the Supporting Growth Alliance, and therefore, no representations or warranties are made by those party to the Supporting Growth Alliance as to the accuracy or completeness of this information.

Map intended for distribution as a PDF document.  
Scale may be incorrect when printed.

Contains information sourced from LINZ. Crown Copyright Reserved.

Map Scale @ A3: 1:1,250



| Revision | Author | Verified | Approved | Date       |
|----------|--------|----------|----------|------------|
| 1        | BAP    | RR9      | KB       | 20/07/2023 |



Client:  
**Auckland Transport / Waka Kotahi**

Discipline:  
**GIS**

Project:  
**North Projects**

Drawing No:  
**SGA-PA-N-001**  
Sheet No : 9 of 15





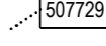

New Zealand Government



### Designation Plan

Land to be Designated  
Upgrade to East Coast Road between  
Silverdale and Redvale Interchange

#### Legend

-  Proposed Designation
-  Parcel Boundary
-  507729 Property ID
-  Existing Designation

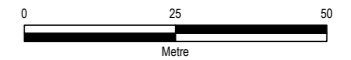


This map contains data derived in part or wholly from sources other than those party to the Supporting Growth Alliance, and therefore, no representations or warranties are made by those party to the Supporting Growth Alliance as to the accuracy or completeness of this information.

Map intended for distribution as a PDF document.  
Scale may be incorrect when printed.

Contains information sourced from LINZ. Crown Copyright Reserved.

Map Scale @ A3: 1:1,250



| Revision | Author | Verified | Approved | Date       |
|----------|--------|----------|----------|------------|
| 1        | BAP    | RR9      | KB       | 20/07/2023 |



Client: **Auckland Transport / Waka Kotahi**

Discipline: **GIS**

Project: **North Projects**

Drawing No: **SGA-PA-N-001**  
Sheet No : 10 of 15







New Zealand Government



### Designation Plan

Land to be Designated  
Upgrade to East Coast Road between  
Silverdale and Redvale Interchange

#### Legend

-  Proposed Designation
-  Parcel Boundary
-  507729 Property ID
-  Existing Designation

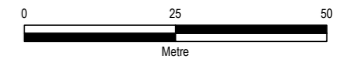


This map contains data derived in part or wholly from sources other than those party to the Supporting Growth Alliance, and therefore, no representations or warranties are made by those party to the Supporting Growth Alliance as to the accuracy or completeness of this information.

Map intended for distribution as a PDF document.  
Scale may be incorrect when printed.

Contains information sourced from LINZ. Crown Copyright Reserved.

Map Scale @ A3: 1:1,250



| Revision | Author | Verified | Approved | Date       |
|----------|--------|----------|----------|------------|
|          |        |          |          |            |
|          |        |          |          |            |
| 1        | BAP    | RR9      | KB       | 20/07/2023 |



Client: **Auckland Transport / Waka Kotahi**

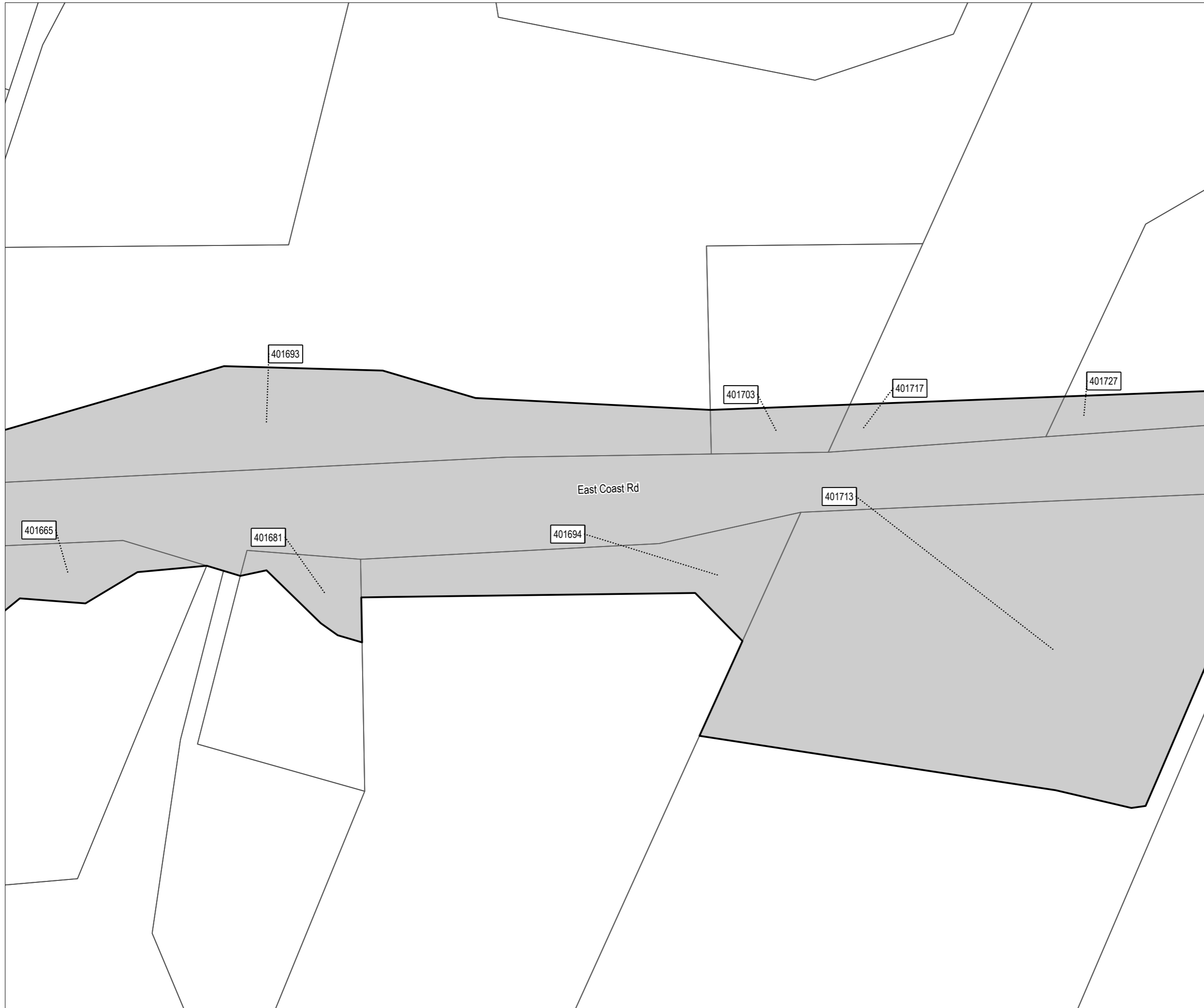
Discipline: **GIS**

Project: **North Projects**

Drawing No: **SGA-PA-N-001**  
Sheet No : 11 of 15







New Zealand Government



### Designation Plan

Land to be Designated  
Upgrade to East Coast Road between  
Silverdale and Redvale Interchange

#### Legend

-  Proposed Designation
-  Parcel Boundary
-  Property ID
-  Existing Designation

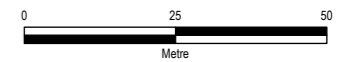


This map contains data derived in part or wholly from sources other than those party to the Supporting Growth Alliance, and therefore, no representations or warranties are made by those party to the Supporting Growth Alliance as to the accuracy or completeness of this information.

Map intended for distribution as a PDF document.  
Scale may be incorrect when printed.

Contains information sourced from LINZ. Crown Copyright Reserved.

Map Scale @ A3: 1:1,250



| Revision | Author | Verified | Approved | Date       |
|----------|--------|----------|----------|------------|
| 1        | BAP    | RR9      | KB       | 20/07/2023 |



Client: **Auckland Transport / Waka Kotahi**

Discipline: **GIS**

Project: **North Projects**

Drawing No: **SGA-PA-N-001**  
Sheet No : 12 of 15







New Zealand Government



### Designation Plan

Land to be Designated  
Upgrade to East Coast Road between  
Silverdale and Redvale Interchange

#### Legend

-  Proposed Designation
-  Parcel Boundary
-  507729 Property ID
-  Existing Designation

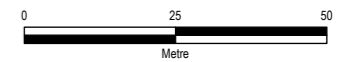


This map contains data derived in part or wholly from sources other than those party to the Supporting Growth Alliance, and therefore, no representations or warranties are made by those party to the Supporting Growth Alliance as to the accuracy or completeness of this information.

Map intended for distribution as a PDF document.  
Scale may be incorrect when printed.

Contains information sourced from LINZ. Crown Copyright Reserved.

Map Scale @ A3: 1:1,250



| Revision | Author | Verified | Approved | Date       |
|----------|--------|----------|----------|------------|
| 1        | BAP    | RR9      | KB       | 20/07/2023 |



Client: **Auckland Transport / Waka Kotahi**

Discipline: **GIS**

Project: **North Projects**

Drawing No: **SGA-PA-N-001**  
Sheet No : 13 of 15





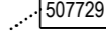

New Zealand Government



### Designation Plan

Land to be Designated  
Upgrade to East Coast Road between  
Silverdale and Redvale Interchange

#### Legend

-  Proposed Designation
-  Parcel Boundary
-  507729 Property ID
-  Existing Designation

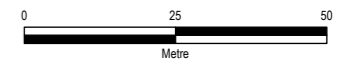


This map contains data derived in part or wholly from sources other than those party to the Supporting Growth Alliance, and therefore, no representations or warranties are made by those party to the Supporting Growth Alliance as to the accuracy or completeness of this information.

Map intended for distribution as a PDF document.  
Scale may be incorrect when printed.

Contains information sourced from LINZ. Crown Copyright Reserved.

Map Scale @ A3: 1:1,250



| Revision | Author | Verified | Approved | Date       |
|----------|--------|----------|----------|------------|
| 1        | BAP    | RR9      | KB       | 20/07/2023 |



Client: **Auckland Transport / Waka Kotahi**

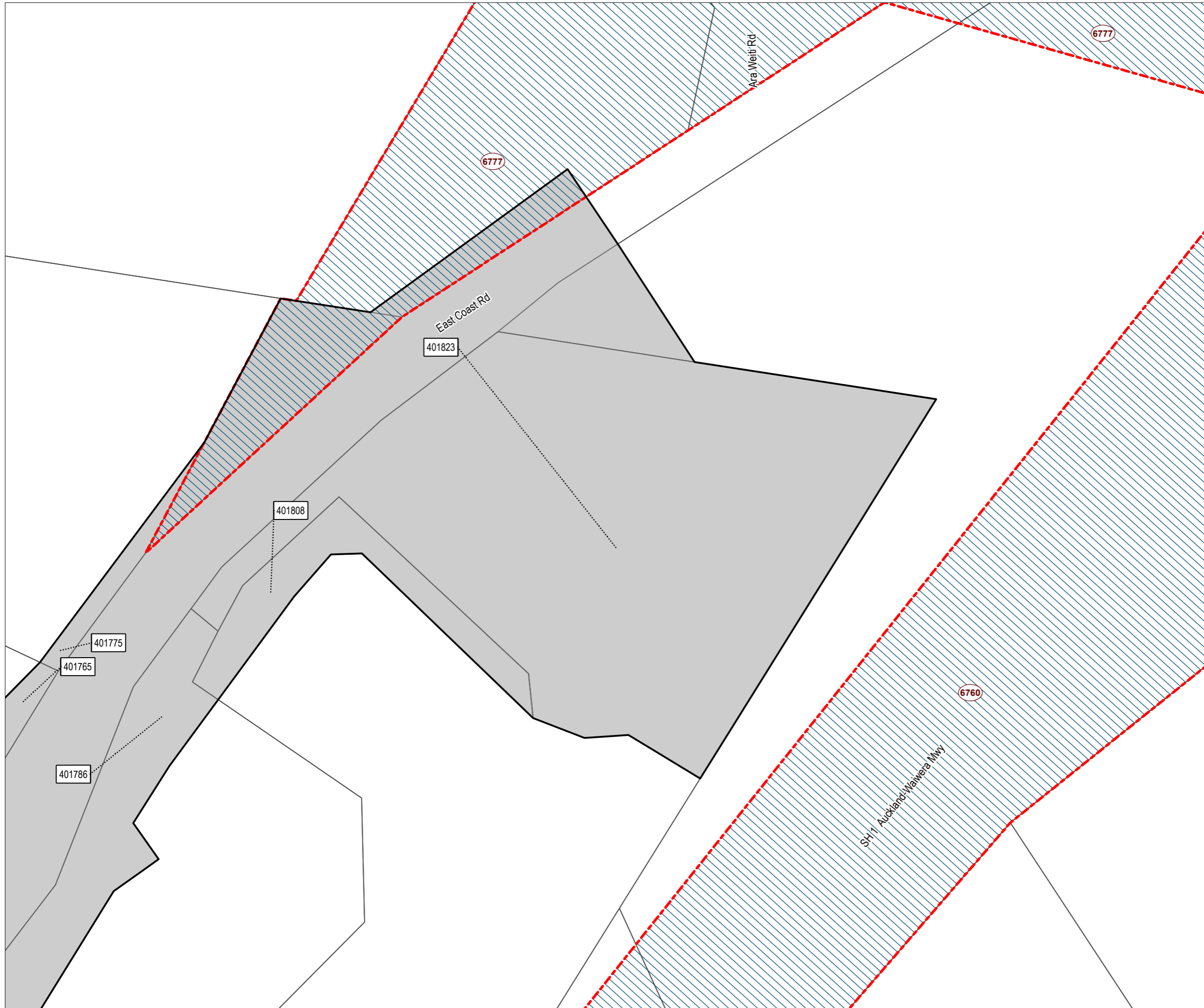
Discipline: **GIS**

Project: **North Projects**

Drawing No: **SGA-PA-N-001**  
Sheet No : 14 of 15



New Zealand Government



## Designation Plan

Land to be Designated  
Upgrade to East Coast Road between  
Silverdale and Redvale Interchange

**Legend**

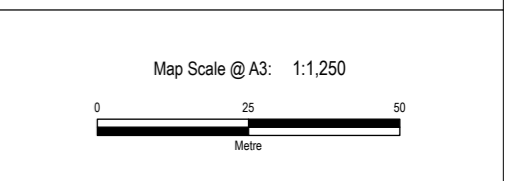
- Proposed Designation
- Parcel Boundary
- 507729 Property ID
- Existing Designation



This map contains data derived in part or wholly from sources other than those party to the Supporting Growth Alliance, and therefore, no representations or warranties are made by those party to the Supporting Growth Alliance as to the accuracy or completeness of this information.

Map intended for distribution as a PDF document.  
Scale may be incorrect when printed.

Contains information sourced from LINZ. Crown Copyright Reserved.



| Revision | Author | Verified | Approved | Date       |
|----------|--------|----------|----------|------------|
|          |        |          |          |            |
|          |        |          |          |            |
|          |        |          |          |            |
| 1        | BAP    | RR9      | KB       | 20/07/2023 |

Client: **Auckland Transport / Waka Kotahi**      Discipline: **GIS**

Project: **North Projects**      Drawing No: **SGA-PA-N-001**  
Sheet No : 15 of 15

