



PPFs New		PPFs Altered	
dB $L_{Aeq}(24h)$		dB $L_{Aeq}(24h)$	
■	< 57	■	< 64
■	57 - 64	■	64 - 67
■	> 64	■	> 67
Noise Level		Other Buildings	
dB $L_{Aeq}(24h)$		■	Other Buildings
■	55 - 60	▬	Assessment Area
■	60 - 65	▬	Road
■	65 - 70		
■	> 70		

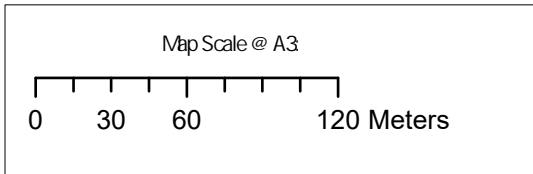
This map contains data derived in part or wholly from sources other than those party to the Supporting Growth Alliance, and therefore, no representations or warranties are made by those party to the Supporting Growth Alliance as to the accuracy or completeness of this information.

Map intended for distribution as a PDF document
Scale may be incorrect when printed.

Contains information sourced from LINZ. Crown Copyright Reserved.

Unitary plan data sourced from Auckland Council published web services.
Legend information can be viewed on Auckland Council unitary plan viewer.

Linework shown on this plan is conceptual only.
Not to be used for construction.



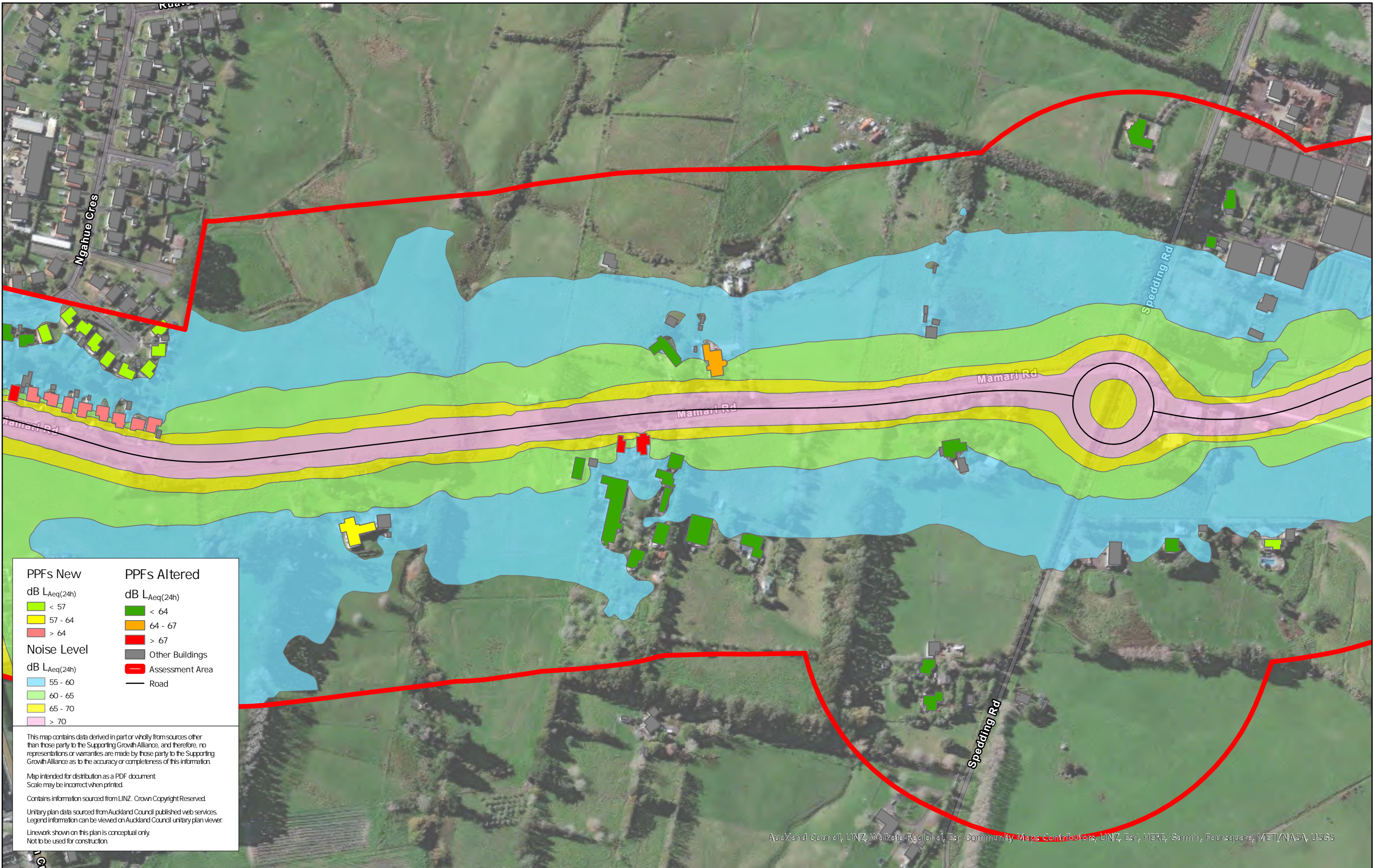
Revision	Author	Verified	Approved	Date	Title
1	Author	DRAFT	DRAFT	dd/mm/yyyy	

Supporting Growth
NoR W2 - Do Minimum Road Traffic Noise

Client: Supporting Growth
 Project: North West Package



Discipline: GIS
 Drawing No: SGA-NOR-W1-000



PPFs New		PPFs Altered	
dB LAeq(24h)		dB LAeq(24h)	
■	< 57	■	< 64
■	57 - 64	■	64 - 67
■	> 64	■	> 67
Noise Level		Other Buildings	
dB LAeq(24h)		■	Other Buildings
■	55 - 60	—	Assessment Area
■	60 - 65	—	Road
■	65 - 70		
■	> 70		

This map contains data derived in part or wholly from sources other than those party to the Supporting Growth Alliance, and therefore, no representations or warranties are made by those party to the Supporting Growth Alliance as to the accuracy or completeness of this information.

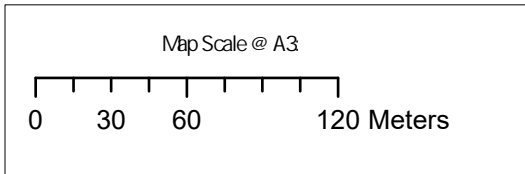
Map intended for distribution as a PDF document
Scale may be incorrect when printed.

Contains information sourced from LINZ. Crown Copyright Reserved.

Unitary plan data sourced from Auckland Council published web services.
Legend information can be viewed on Auckland Council unitary plan viewer.

Linework shown on this plan is conceptual only.
Not to be used for construction.

Auckland Council, LINZ, Waikato Regional, Esri Community Maps Contributors, LINZ, Esri, HERE, Garmin, Foursquare, METI/NASA, USGS



Revision	Author	Verified	Approved	Date	Title
1	Author	DRAFT	DRAFT	dd/mm/yyyy	Supporting Growth NoR W2 - Do Minimum Road Traffic Noise

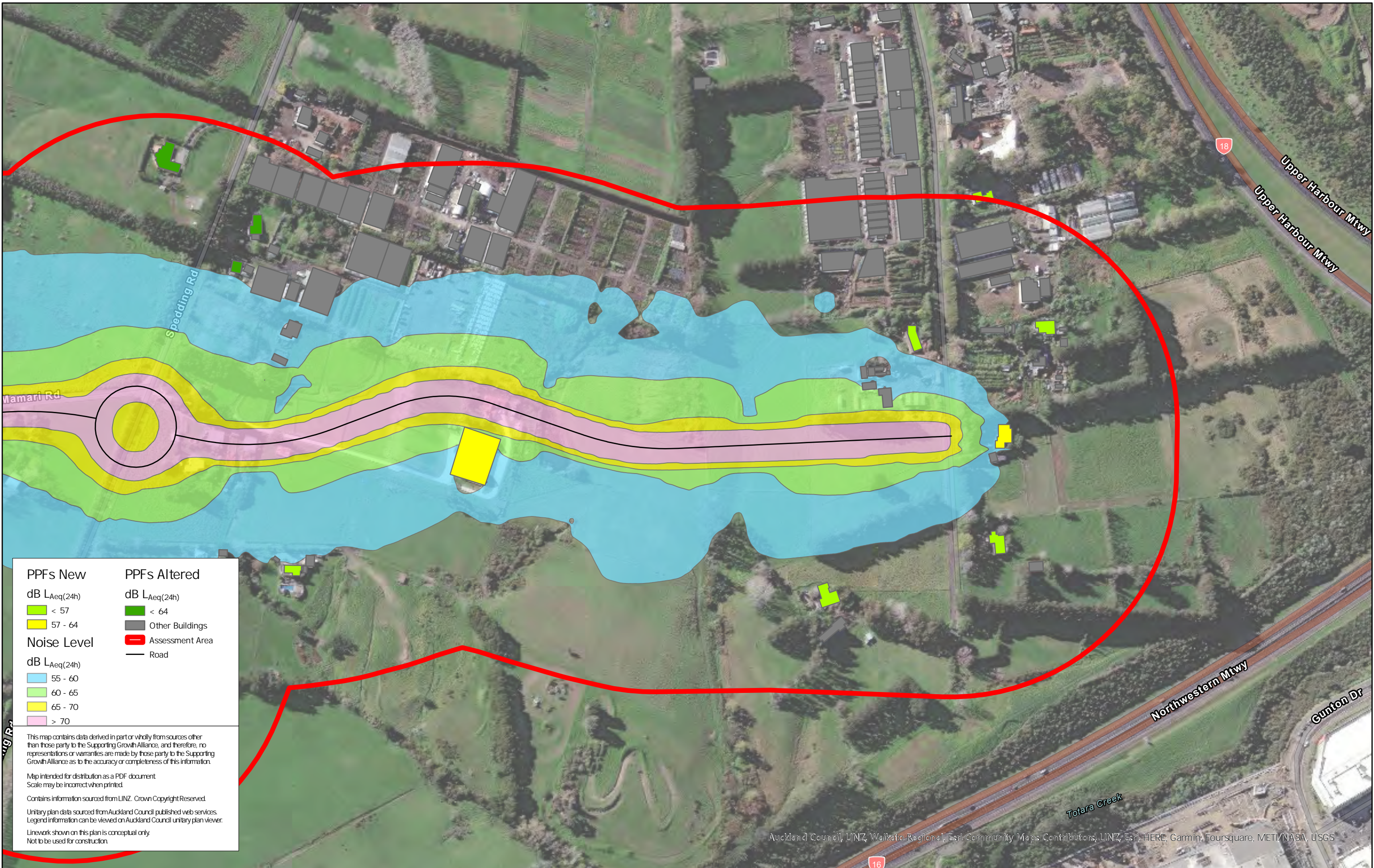
Client: Supporting Growth

Project: North West Package

Discipline: GIS

Drawing No: SGA-NOR-W1-000





PPFs New	PPFs Altered
dB LAeq(24h)	dB LAeq(24h)
 < 57	 < 64
 57 - 64	 Other Buildings
Noise Level	 Assessment Area
dB LAeq(24h)	 Road
 55 - 60	
 60 - 65	
 65 - 70	
 > 70	

This map contains data derived in part or wholly from sources other than those party to the Supporting Growth Alliance, and therefore, no representations or warranties are made by those party to the Supporting Growth Alliance as to the accuracy or completeness of this information.

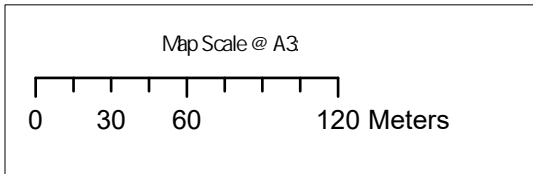
Map intended for distribution as a PDF document
Scale may be incorrect when printed.

Contains information sourced from LINZ. Crown Copyright Reserved.

Unitary plan data sourced from Auckland Council published web services.
Legend information can be viewed on Auckland Council unitary plan viewer.

Linework shown on this plan is conceptual only.
Not to be used for construction.

Auckland Council, LINZ, Waikato Regional, Esri Community Maps Contributors, LINZ, Esri, HERE, Garmin, Foursquare, METI/NASA, USGS



Revision	Author	Verified	Approved	Date	Title:
1	Author	DRAFT	DRAFT	dd/mm/yyyy	Supporting Growth NoR W2 - Do Minimum Road Traffic Noise

Client: Supporting Growth

Project: North West Package

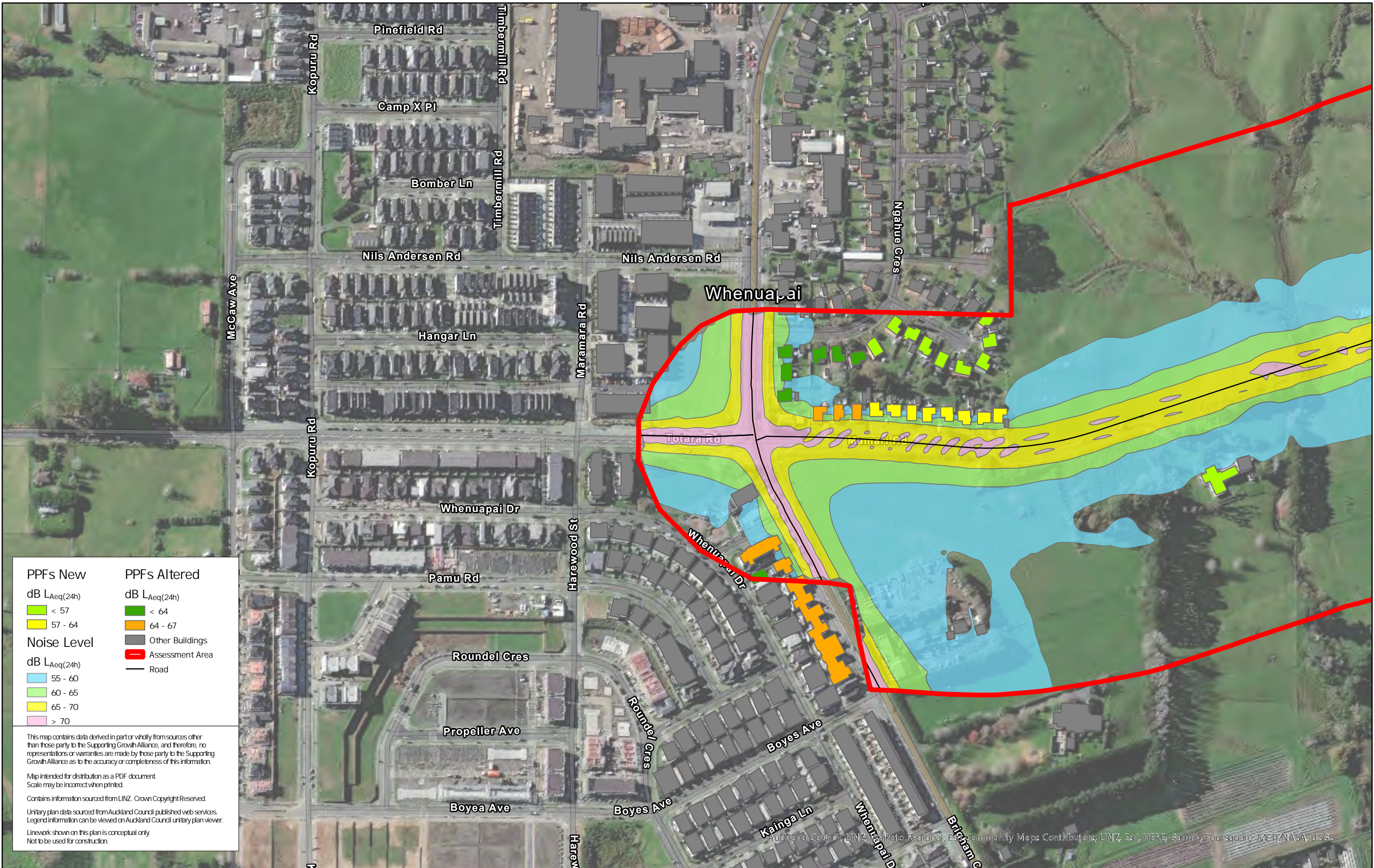
Client: Supporting Growth

Project: North West Package



Discipline: GIS

Drawing No: SGA-NOR-W1-000



PPFs New	PPFs Altered
dB LAeq(24h)	dB LAeq(24h)
 < 57	 < 64
 57 - 64	 64 - 67
Noise Level	Other Buildings
dB LAeq(24h)	Assessment Area
 55 - 60	— Road
 60 - 65	
 65 - 70	
 > 70	

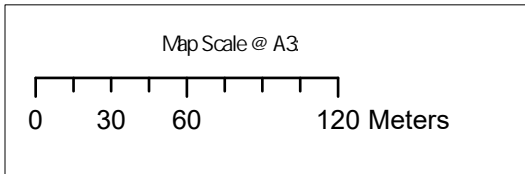
This map contains data derived in part or wholly from sources other than those party to the Supporting Growth Alliance, and therefore, no representations or warranties are made by those party to the Supporting Growth Alliance as to the accuracy or completeness of this information.

Map intended for distribution as a PDF document
Scale may be incorrect when printed.

Contains information sourced from LINZ. Crown Copyright Reserved.

Unitary plan data sourced from Auckland Council published web services.
Legend information can be viewed on Auckland Council unitary plan viewer.

Linework shown on this plan is conceptual only.
Not to be used for construction.



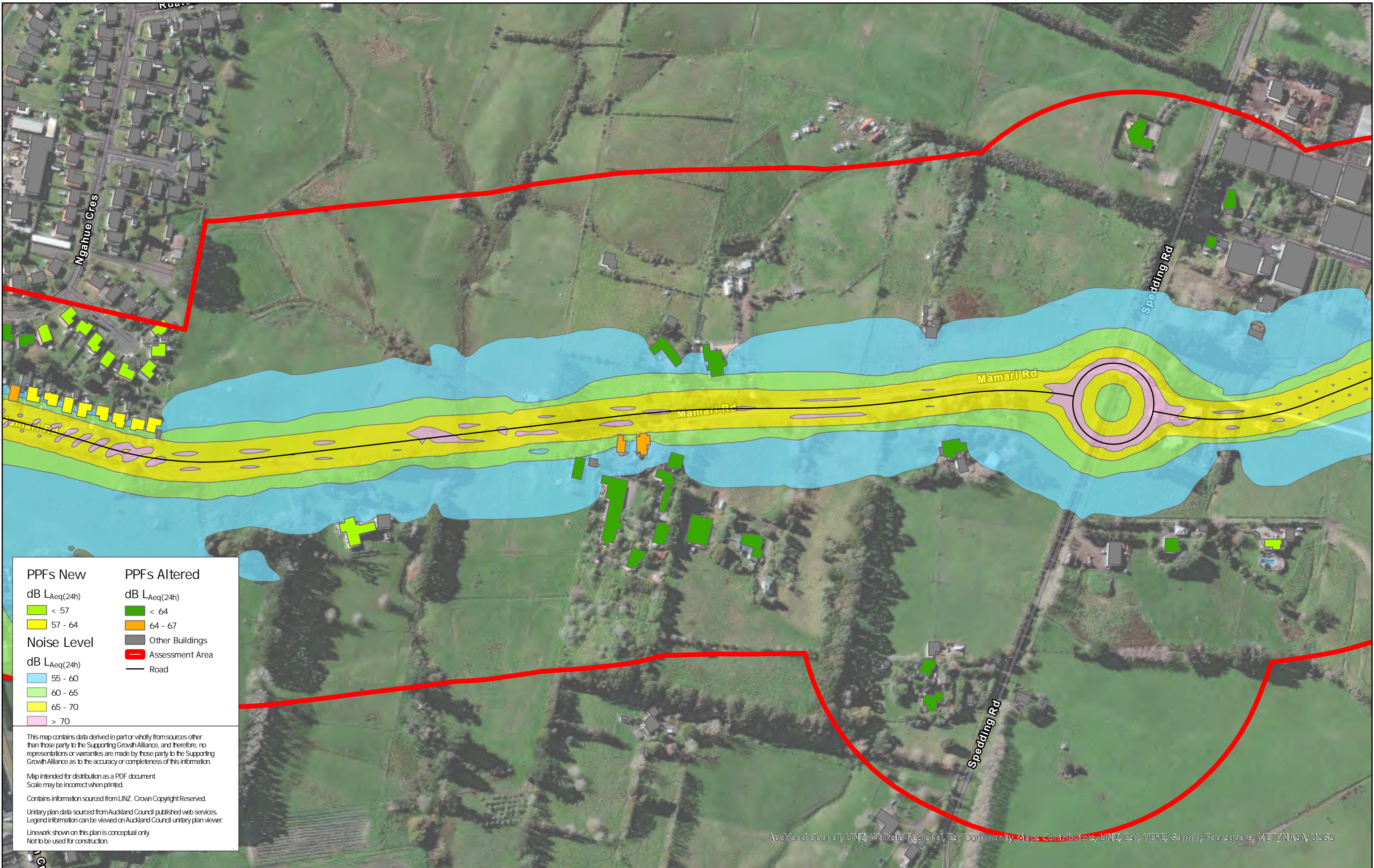
Revision	Author	Verified	Approved	Date	Title
1	Author	DRAFT	DRAFT	dd/mm/yyyy	

Supporting Growth
NoR W2 - Mitigated Road Traffic Noise

Client	Supporting Growth
Project	North West Package



Discipline:	GIS
Drawing No:	SGA-NOR-W1-000



PPFs New		PPFs Altered	
dB LAeq(24h)		dB LAeq(24h)	
	< 57		< 64
	57 - 64		64 - 67
Noise Level			
dB LAeq(24h)			
	55 - 60		Other Buildings
	60 - 65		Assessment Area
	65 - 70		Road
	> 70		

This map contains data derived in part or wholly from sources other than those party to the Supporting Growth Alliance, and therefore, no representations or warranties are made by those party to the Supporting Growth Alliance as to the accuracy or completeness of this information.

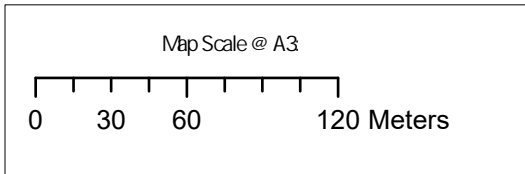
Map intended for distribution as a PDF document
Scale may be incorrect when printed.

Contains information sourced from LINZ. Crown Copyright Reserved.

Unitary plan data sourced from Auckland Council published web services.
Legend information can be viewed on Auckland Council unitary plan viewer.

Linework shown on this plan is conceptual only.
Not to be used for construction.

Auckland Council, LINZ, Waikato Regional, Esri Community Maps Contributors, LINZ, Esri, HERE, Garmin, Foursquare, METI/NASA, USGS



Revision	Author	Verified	Approved	Date	Title:
1	Author	DRAFT	DRAFT	dd/mm/yyyy	Supporting Growth NoR W2 - Mitigated Road Traffic Noise

Client: Supporting Growth

Project: North West Package

Discipline: GIS

Drawing No: SGA-NOR-W1-000





PPFs New		PPFs Altered	
dB LAeq(24h)	< 57	dB LAeq(24h)	< 64
	57 - 64		Other Buildings
Noise Level			Assessment Area
dB LAeq(24h)	55 - 60		Road
	60 - 65		
	65 - 70		
	> 70		

This map contains data derived in part or wholly from sources other than those party to the Supporting Growth Alliance, and therefore, no representations or warranties are made by those party to the Supporting Growth Alliance as to the accuracy or completeness of this information.

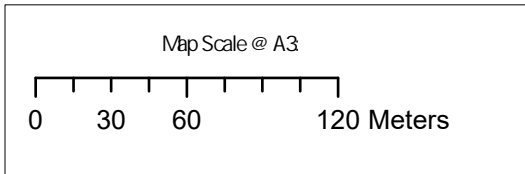
Map intended for distribution as a PDF document
Scale may be incorrect when printed.

Contains information sourced from LINZ. Crown Copyright Reserved.

Unitary plan data sourced from Auckland Council published web services.
Legend information can be viewed on Auckland Council unitary plan viewer.

Linework shown on this plan is conceptual only.
Not to be used for construction.

Auckland Council, LINZ, Waikato Regional, Esri Community Maps Contributors, LINZ, Esri, HERE, Garmin, Foursquare, METI/NASA, USGS



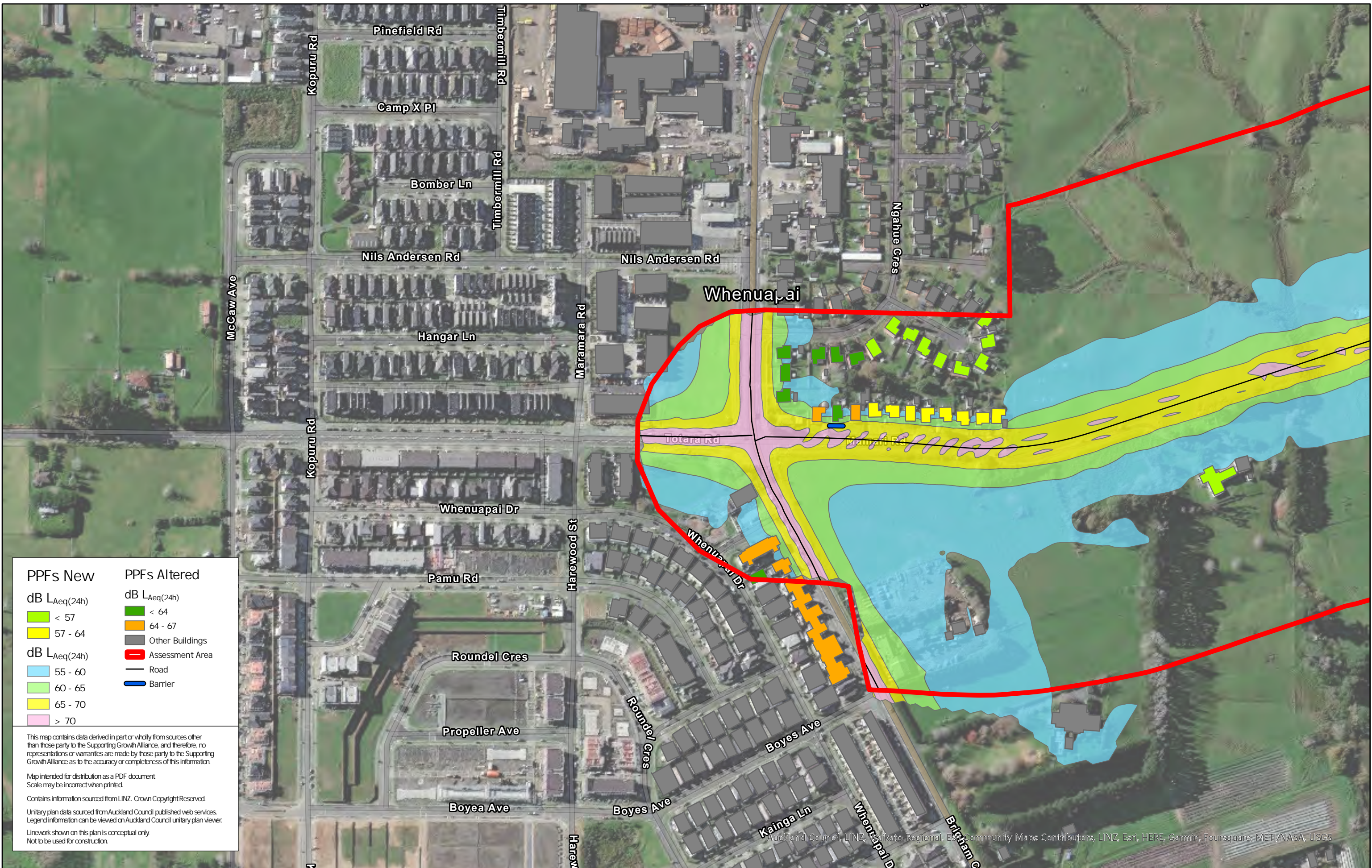
Revision	Author	Verified	Approved	Date	Title
1	Author	DRAFT	DRAFT	dd/mm/yyyy	

Supporting Growth
NoR W2 - Mitigated Road Traffic Noise

Client: Supporting Growth
Project: North West Package



Discipline: GIS
Drawing No: SGA-NOR-W1-000



PPFs New		PPFs Altered	
dB $L_{Aeq}(24h)$	dB $L_{Aeq}(24h)$	dB $L_{Aeq}(24h)$	dB $L_{Aeq}(24h)$
	< 57		< 64
	57 - 64		64 - 67
dB $L_{Aeq}(24h)$			Other Buildings
	55 - 60		Assessment Area
	60 - 65		Road
	65 - 70		Barrier
	> 70		

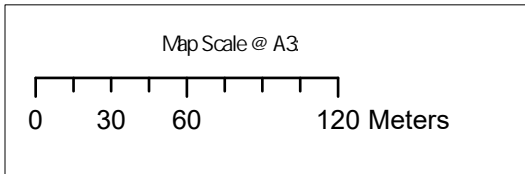
This map contains data derived in part or wholly from sources other than those party to the Supporting Growth Alliance, and therefore, no representations or warranties are made by those party to the Supporting Growth Alliance as to the accuracy or completeness of this information.

Map intended for distribution as a PDF document
Scale may be incorrect when printed.

Contains information sourced from LINZ. Crown Copyright Reserved.

Unitary plan data sourced from Auckland Council published web services. Legend information can be viewed on Auckland Council unitary plan viewer.

Linework shown on this plan is conceptual only.
Not to be used for construction.



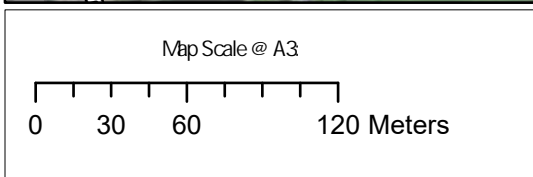
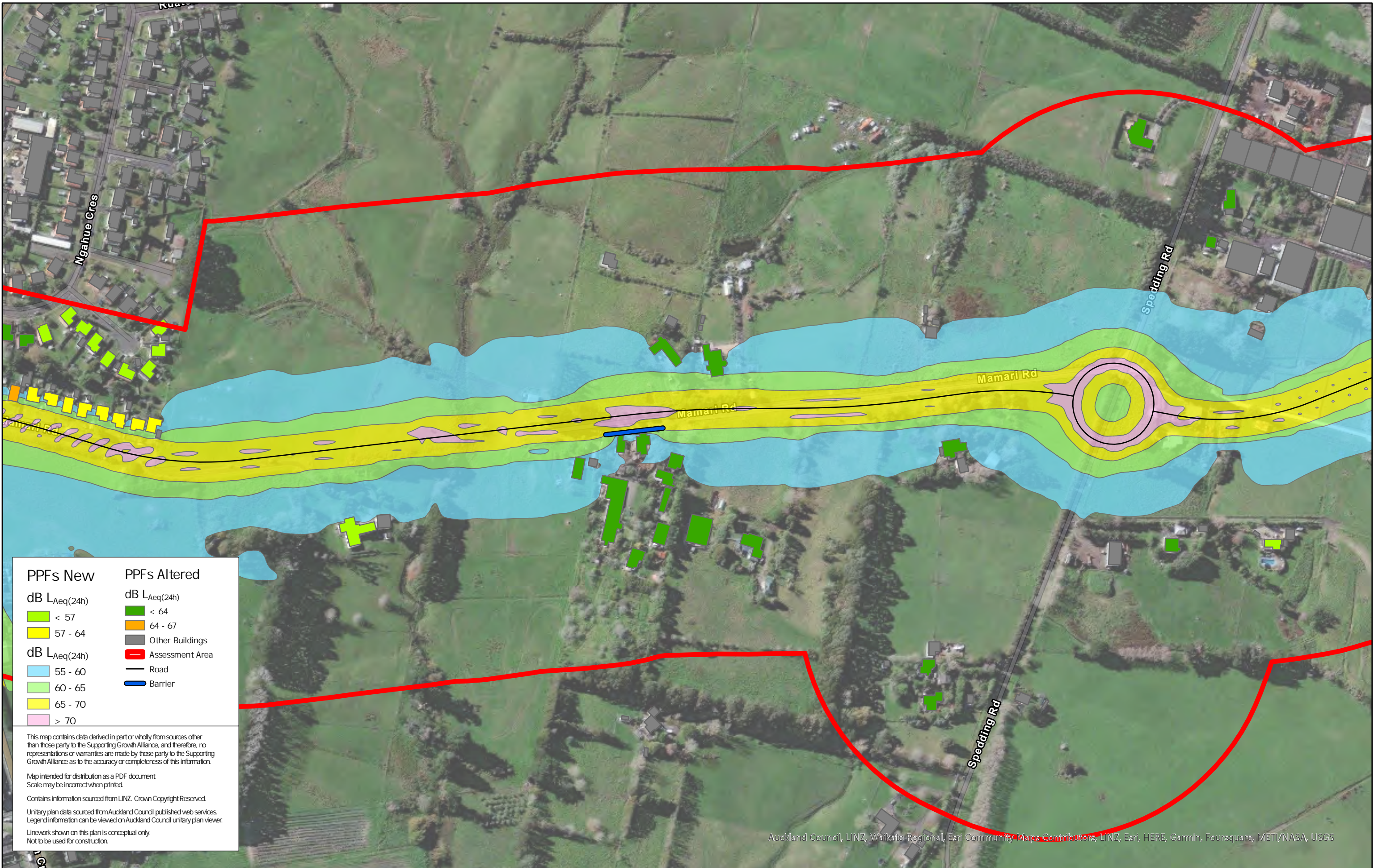
Revision	Author	Verified	Approved	Date	Title
1	DK	DRAFT	DRAFT	dd/mm/yyyy	

Supporting Growth
NoR W2 - Mitigated Road Traffic Noise 2

Client	Supporting Growth
Project	North West Package



Discipline:	GIS
Drawing No:	SGA-NOR-W1-000



Revision	Author	Verified	Approved	Date
1	DK	DRAFT	DRAFT	dd/mm/yyyy

Title: Supporting Growth
NoR W2 - Mitigated Road Traffic Noise 2

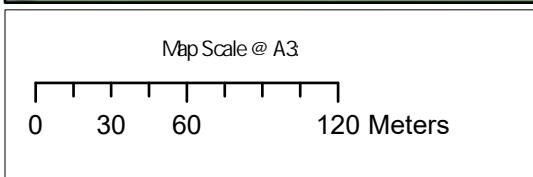
Client: Supporting Growth

Project: North West Package



Discipline: GIS

Drawing No: SGA-NOR-W1-000



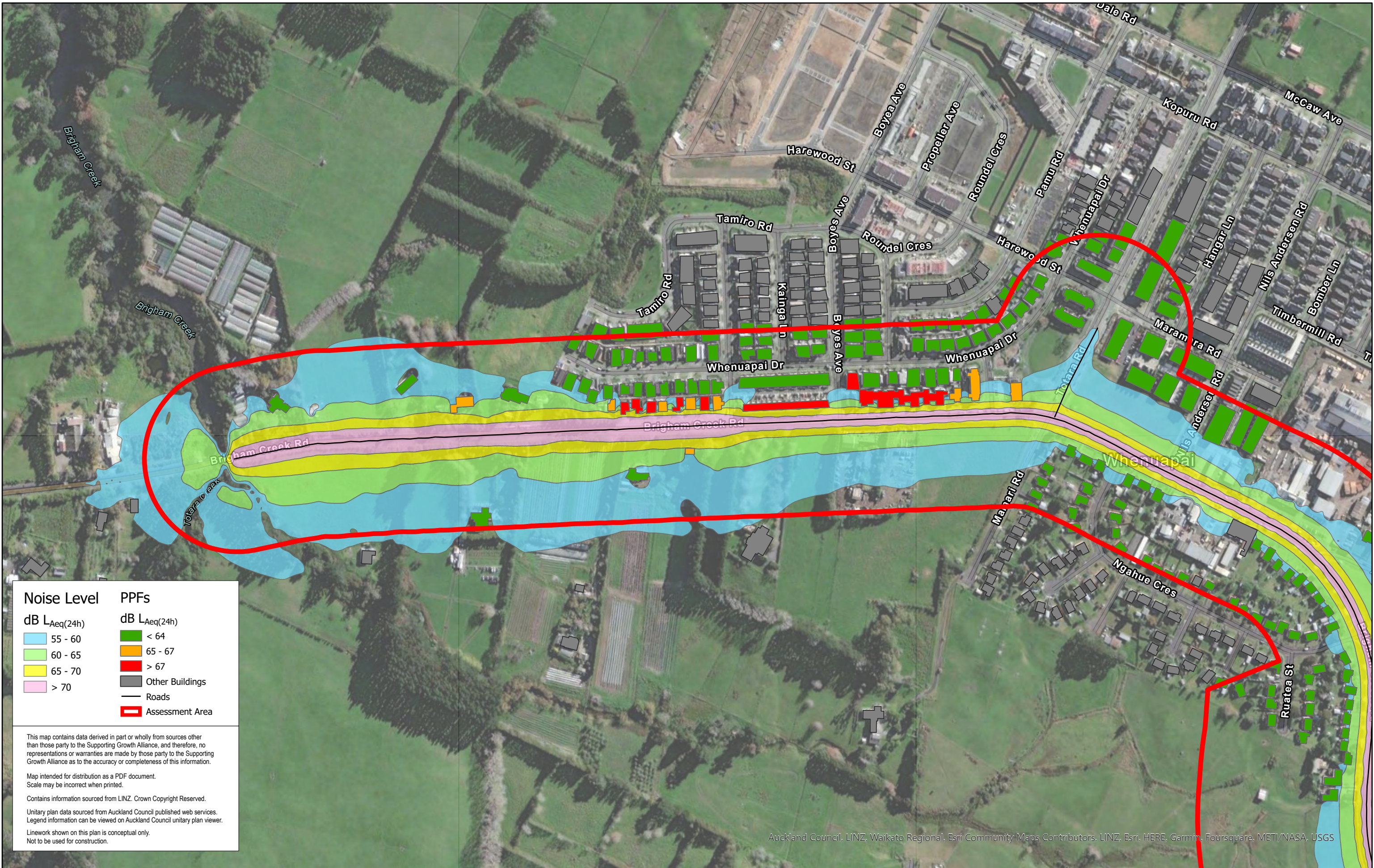
Revision	Author	Verified	Approved	Date	Title
1	DK	DRAFT	DRAFT	dd/mm/yyyy	

Supporting Growth
NoR W2 - Mitigated Road Traffic Noise 2

Client: Supporting Growth
Project: North West Package



Discipline: GIS
Drawing No: SGA-NOR-W1-000



Noise Level	PPFs
dB LAeq(24h)	dB LAeq(24h)
55 - 60	< 64
60 - 65	65 - 67
65 - 70	> 67
> 70	Other Buildings
	Roads
	Assessment Area

This map contains data derived in part or wholly from sources other than those party to the Supporting Growth Alliance, and therefore, no representations or warranties are made by those party to the Supporting Growth Alliance as to the accuracy or completeness of this information.

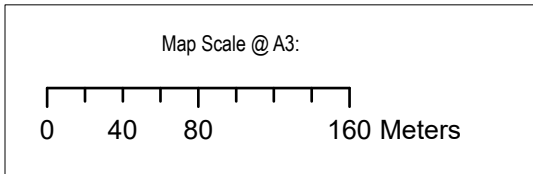
Map intended for distribution as a PDF document.
Scale may be incorrect when printed.

Contains information sourced from LINZ. Crown Copyright Reserved.

Unitary plan data sourced from Auckland Council published web services.
Legend information can be viewed on Auckland Council unitary plan viewer.

Linework shown on this plan is conceptual only.
Not to be used for construction.

Auckland Council, LINZ, Waikato Regional, Esri Community Maps Contributors, LINZ, Esri, HERE, Garmin, Foursquare, METI/NASA, USGS



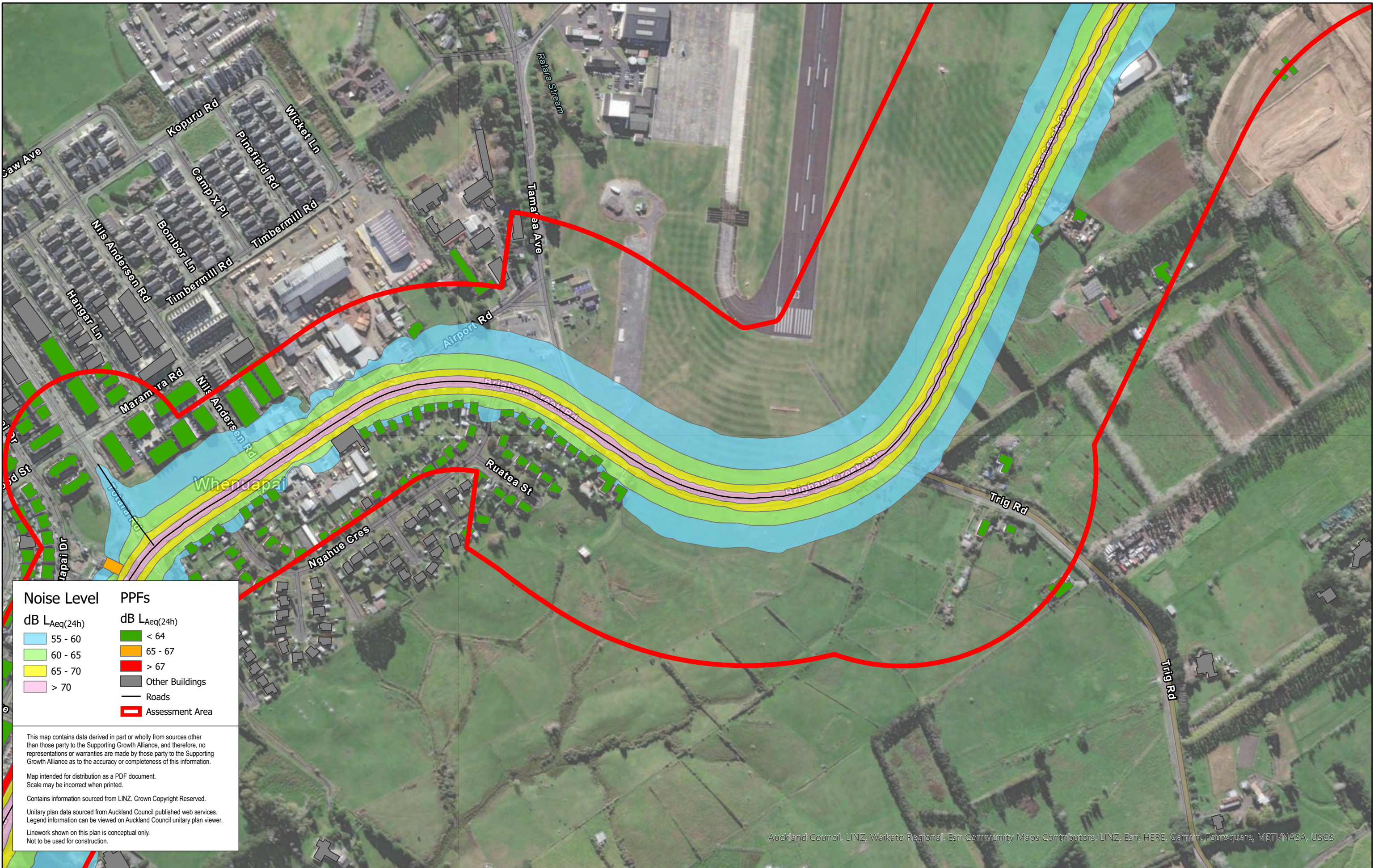
Revision	Author	Verified	Approved	Date
1	Author	DRAFT	DRAFT	dd/mm/yyyy

Supporting Growth
NoR W3 - Existing Road Traffic Noise

Client: Supporting Growth
Project: North West Package



Discipline: GIS
Drawing No: SGA-NOR-W1-000



Noise Level	PPFs
dB L _{Aeq} (24h)	dB L _{Aeq} (24h)
55 - 60	< 64
60 - 65	65 - 67
65 - 70	> 67
> 70	Other Buildings
	Roads
	Assessment Area

This map contains data derived in part or wholly from sources other than those party to the Supporting Growth Alliance, and therefore, no representations or warranties are made by those party to the Supporting Growth Alliance as to the accuracy or completeness of this information.

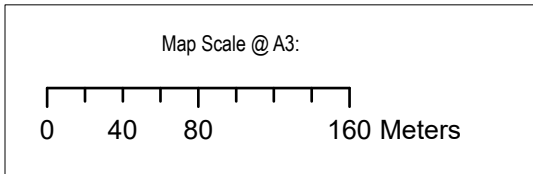
Map intended for distribution as a PDF document.
Scale may be incorrect when printed.

Contains information sourced from LINZ. Crown Copyright Reserved.

Unitary plan data sourced from Auckland Council published web services.
Legend information can be viewed on Auckland Council unitary plan viewer.

Linework shown on this plan is conceptual only.
Not to be used for construction.

Auckland Council, LINZ, Waikato Regional, Esri, Community Maps Contributors, LINZ, Esri, HERE, Garmin, FourSquare, METI/NASA, USGS



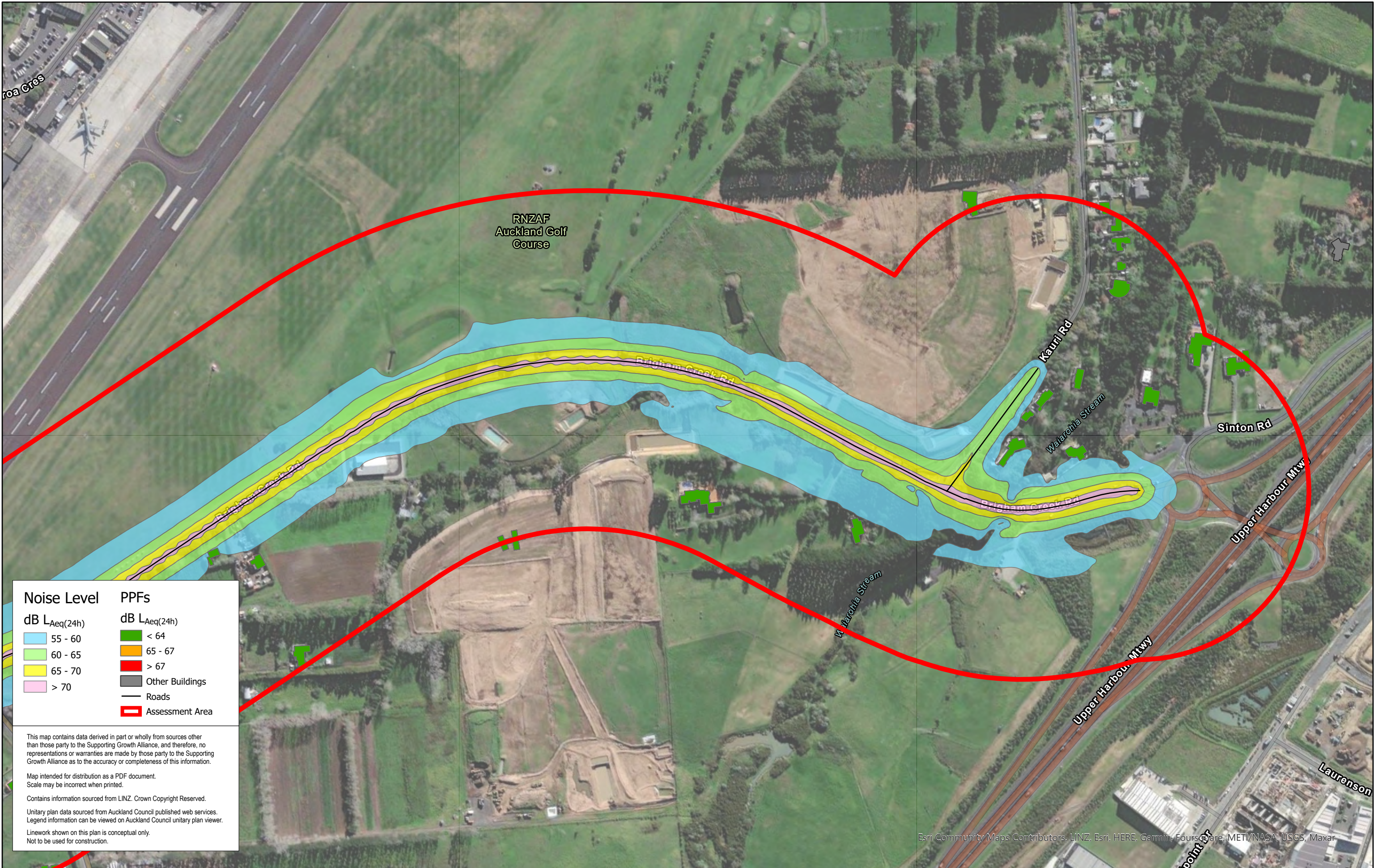
Revision	Author	Verified	Approved	Date	Title:
1	Author	DRAFT	DRAFT	dd/mm/yyyy	

Supporting Growth
NoR W3 - Existing Road Traffic Noise

Client: Supporting Growth
Project: North West Package



Discipline: GIS
Drawing No: SGA-NOR-W1-000



Noise Level	PPFs
dB L _{Aeq} (24h)	dB L _{Aeq} (24h)
55 - 60	< 64
60 - 65	65 - 67
65 - 70	> 67
> 70	Other Buildings
	Roads
	Assessment Area

This map contains data derived in part or wholly from sources other than those party to the Supporting Growth Alliance, and therefore, no representations or warranties are made by those party to the Supporting Growth Alliance as to the accuracy or completeness of this information.

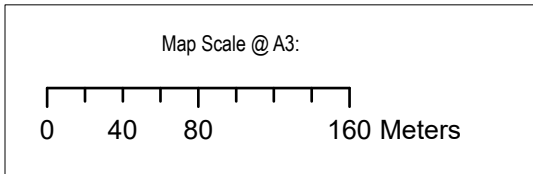
Map intended for distribution as a PDF document.
Scale may be incorrect when printed.

Contains information sourced from LINZ. Crown Copyright Reserved.

Unitary plan data sourced from Auckland Council published web services.
Legend information can be viewed on Auckland Council unitary plan viewer.

Linework shown on this plan is conceptual only.
Not to be used for construction.

Esri Community Maps Contributors, LINZ, Esri, HERE, Garmin, FourSquare, METI/NASA, USGS, Maxar



Revision	Author	Verified	Approved	Date	Title:
1	Author	DRAFT	DRAFT	dd/mm/yyyy	Supporting Growth NoR W3 - Existing Road Traffic Noise

Supporting Growth
NoR W3 - Existing Road Traffic Noise

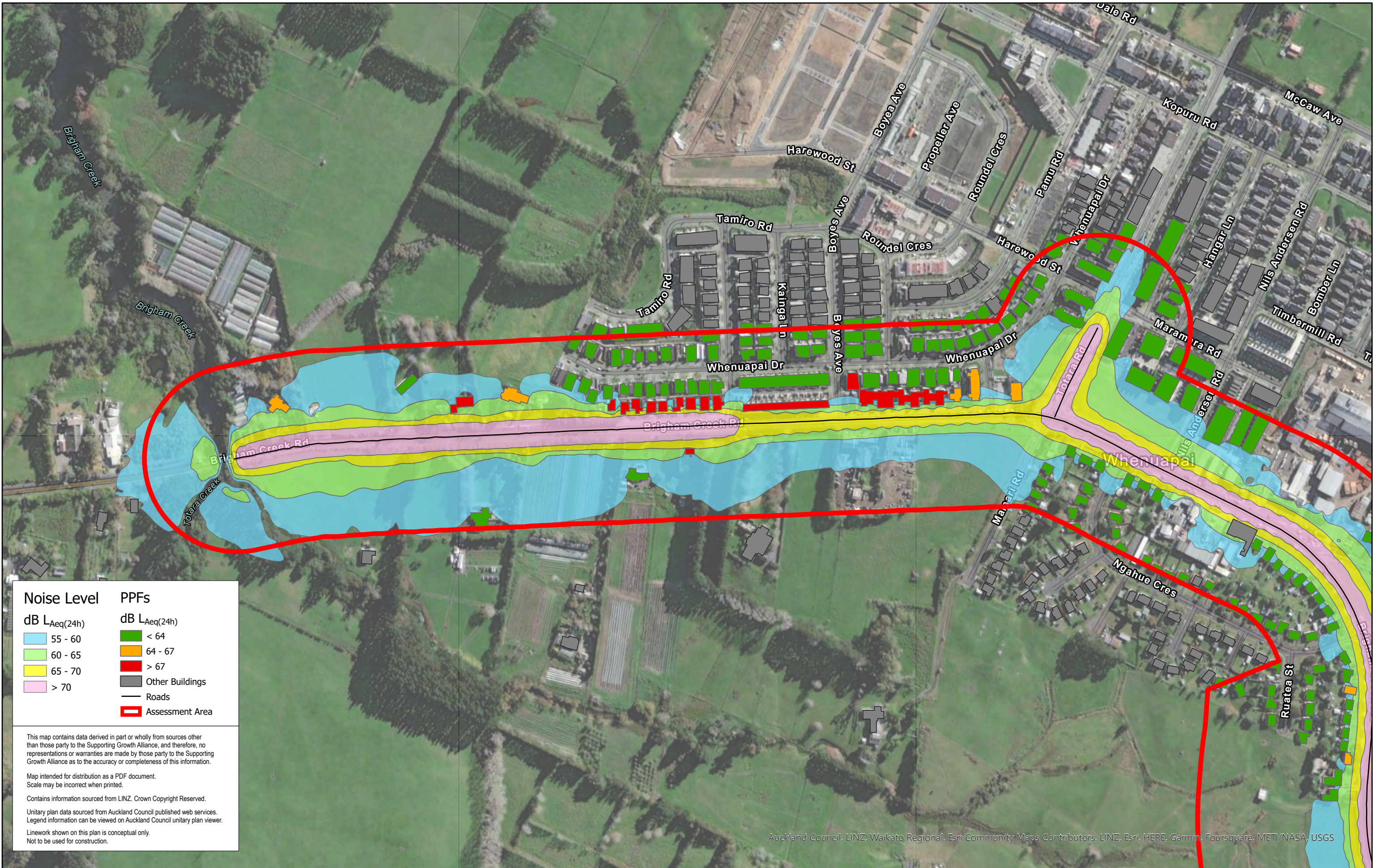
Client: Supporting Growth

Project: North West Package



Discipline: GIS

Drawing No: SGA-NOR-W1-000



Noise Level	PPFs
dB LAeq(24h)	dB LAeq(24h)
55 - 60	< 64
60 - 65	64 - 67
65 - 70	> 67
> 70	Other Buildings
	Roads
	Assessment Area

This map contains data derived in part or wholly from sources other than those party to the Supporting Growth Alliance, and therefore, no representations or warranties are made by those party to the Supporting Growth Alliance as to the accuracy or completeness of this information.

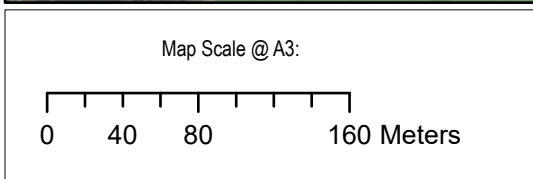
Map intended for distribution as a PDF document.
Scale may be incorrect when printed.

Contains information sourced from LINZ. Crown Copyright Reserved.

Unitary plan data sourced from Auckland Council published web services.
Legend information can be viewed on Auckland Council unitary plan viewer.

Linework shown on this plan is conceptual only.
Not to be used for construction.

Auckland Council, LINZ, Waikato Regional, Esri Community Maps Contributors, LINZ, Esri, HERE, Garmin, Foursquare, METI/NASA, USGS



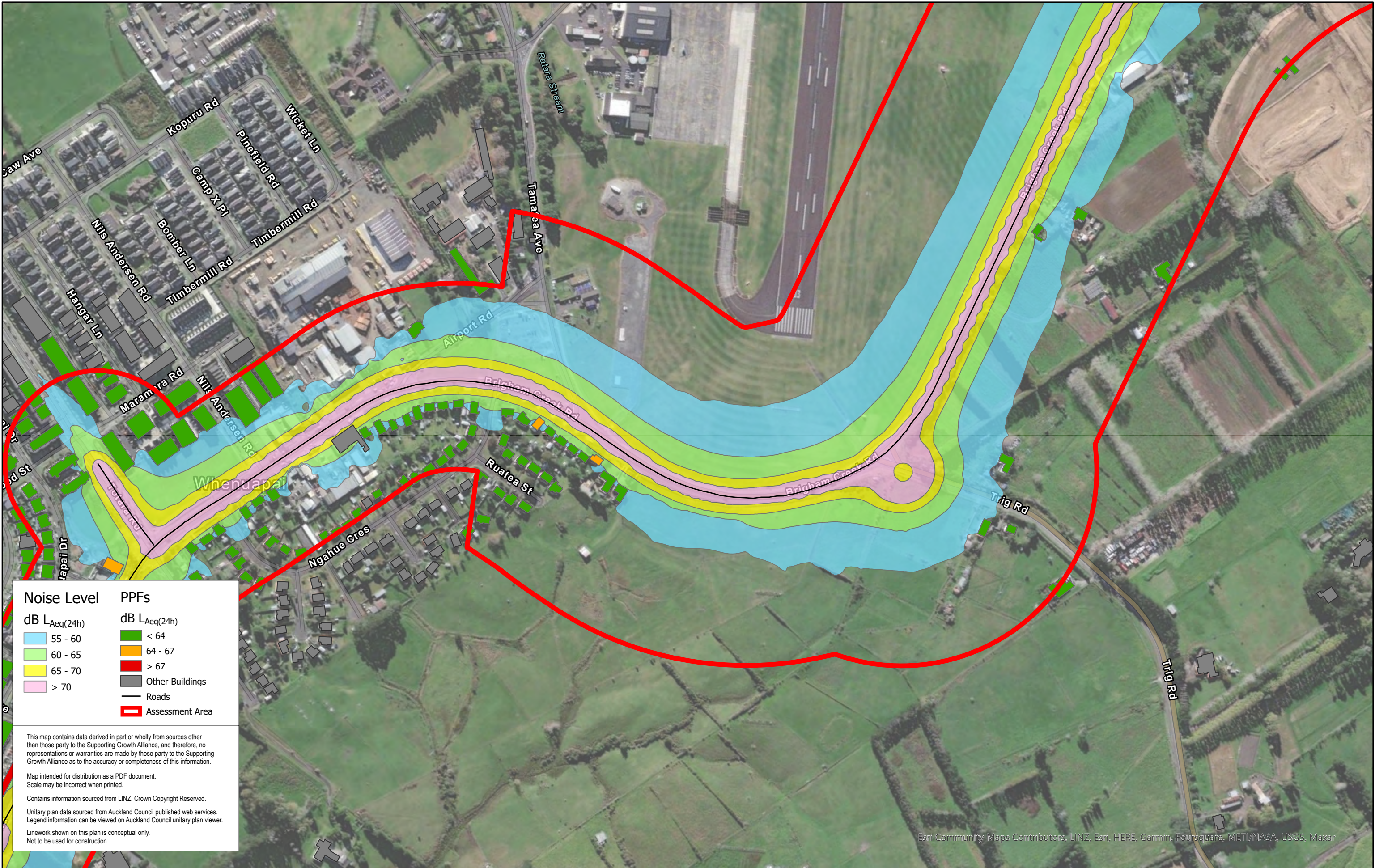
Revision	Author	Verified	Approved	Date
1	Author	DRAFT	DRAFT	dd/mm/yyyy

Supporting Growth
NoR W3 - Do Nothing Road Traffic Noise

Client: Supporting Growth
Project: North West Package



Discipline: GIS
Drawing No: SGA-NOR-W1-000



Noise Level	PPFs
dB $L_{Aeq}(24h)$	dB $L_{Aeq}(24h)$
55 - 60	< 64
60 - 65	64 - 67
65 - 70	> 67
> 70	Other Buildings
	Roads
	Assessment Area

This map contains data derived in part or wholly from sources other than those party to the Supporting Growth Alliance, and therefore, no representations or warranties are made by those party to the Supporting Growth Alliance as to the accuracy or completeness of this information.

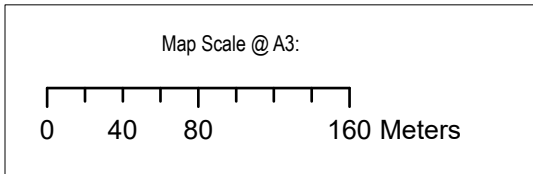
Map intended for distribution as a PDF document.
Scale may be incorrect when printed.

Contains information sourced from LINZ. Crown Copyright Reserved.

Unitary plan data sourced from Auckland Council published web services.
Legend information can be viewed on Auckland Council unitary plan viewer.

Linework shown on this plan is conceptual only.
Not to be used for construction.

Esri Community Maps Contributors, LINZ, Esri, HERE, Garmin, Foursquare, MIET/MASA, USGS, Maxar



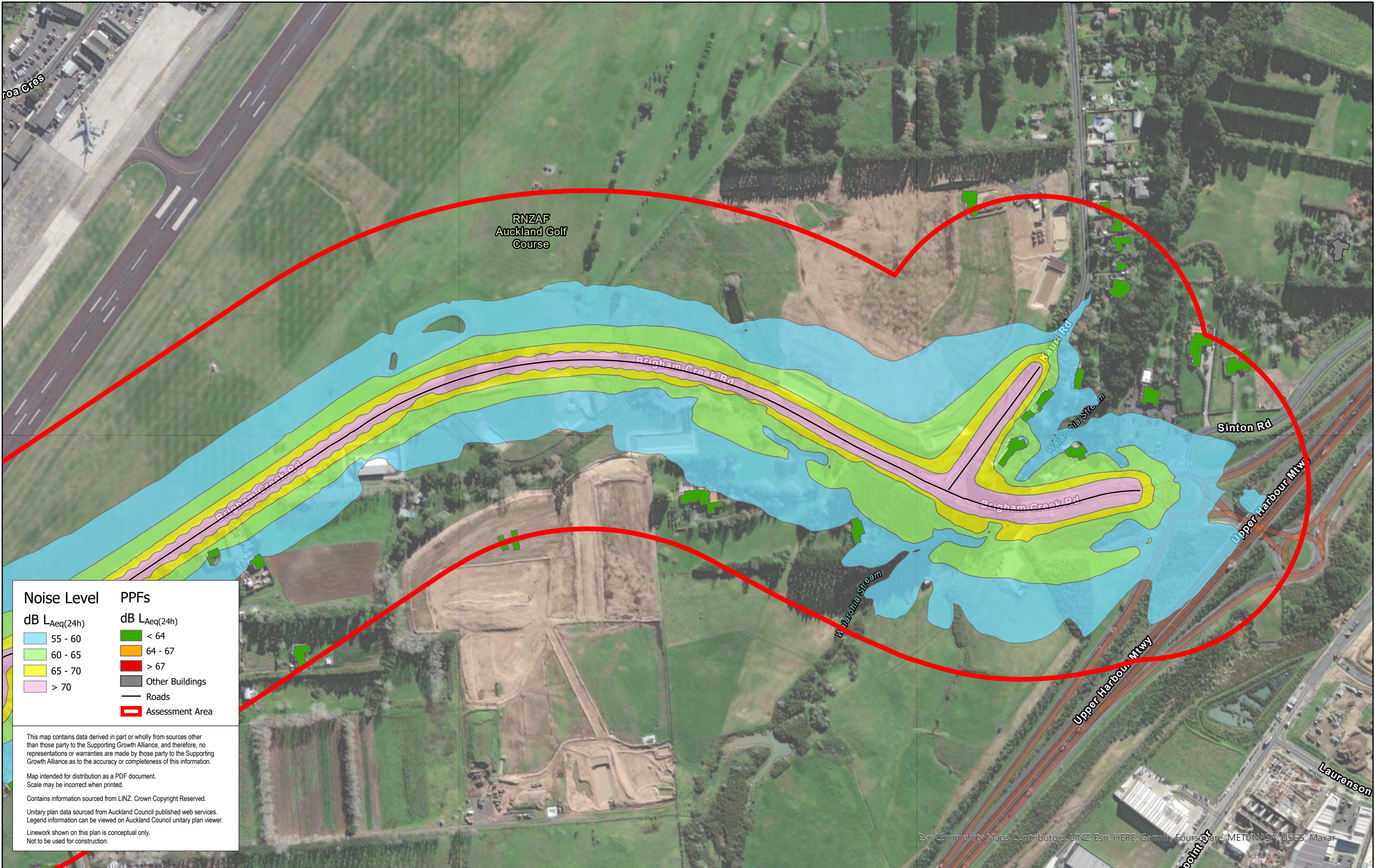
Revision	Author	Verified	Approved	Date	Title:
1	Author	DRAFT	DRAFT	dd/mm/yyyy	

Supporting Growth
NoR W3 - Do Nothing Road Traffic Noise

Client: Supporting Growth
Project: North West Package



Discipline: GIS
Drawing No: SGA-NOR-W1-000



Noise Level	PPFs
dB L _{Aeq} (24h)	dB L _{Aeq} (24h)
55 - 60	< 64
60 - 65	64 - 67
65 - 70	> 67
> 70	Other Buildings
	Roads
	Assessment Area

This map contains data derived in part or wholly from sources other than those party to the Supporting Growth Alliance, and therefore, no representations or warranties are made by those party to the Supporting Growth Alliance as to the accuracy or completeness of this information.

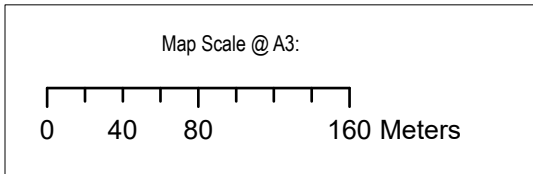
Map intended for distribution as a PDF document.
Scale may be incorrect when printed.

Contains information sourced from LINZ. Crown Copyright Reserved.

Unitary plan data sourced from Auckland Council published web services.
Legend information can be viewed on Auckland Council unitary plan viewer.

Linework shown on this plan is conceptual only.
Not to be used for construction.

Esri Community Maps Contributors, LINZ, Esri, HERE, Garmin, FourStar, METI/NASA, USGS, Maxar



Revision	Author	Verified	Approved	Date	Title:
1	Author	DRAFT	DRAFT	dd/mm/yyyy	Supporting Growth NoR W3 - Do Nothing Road Traffic Noise

Supporting Growth
NoR W3 - Do Nothing Road Traffic Noise

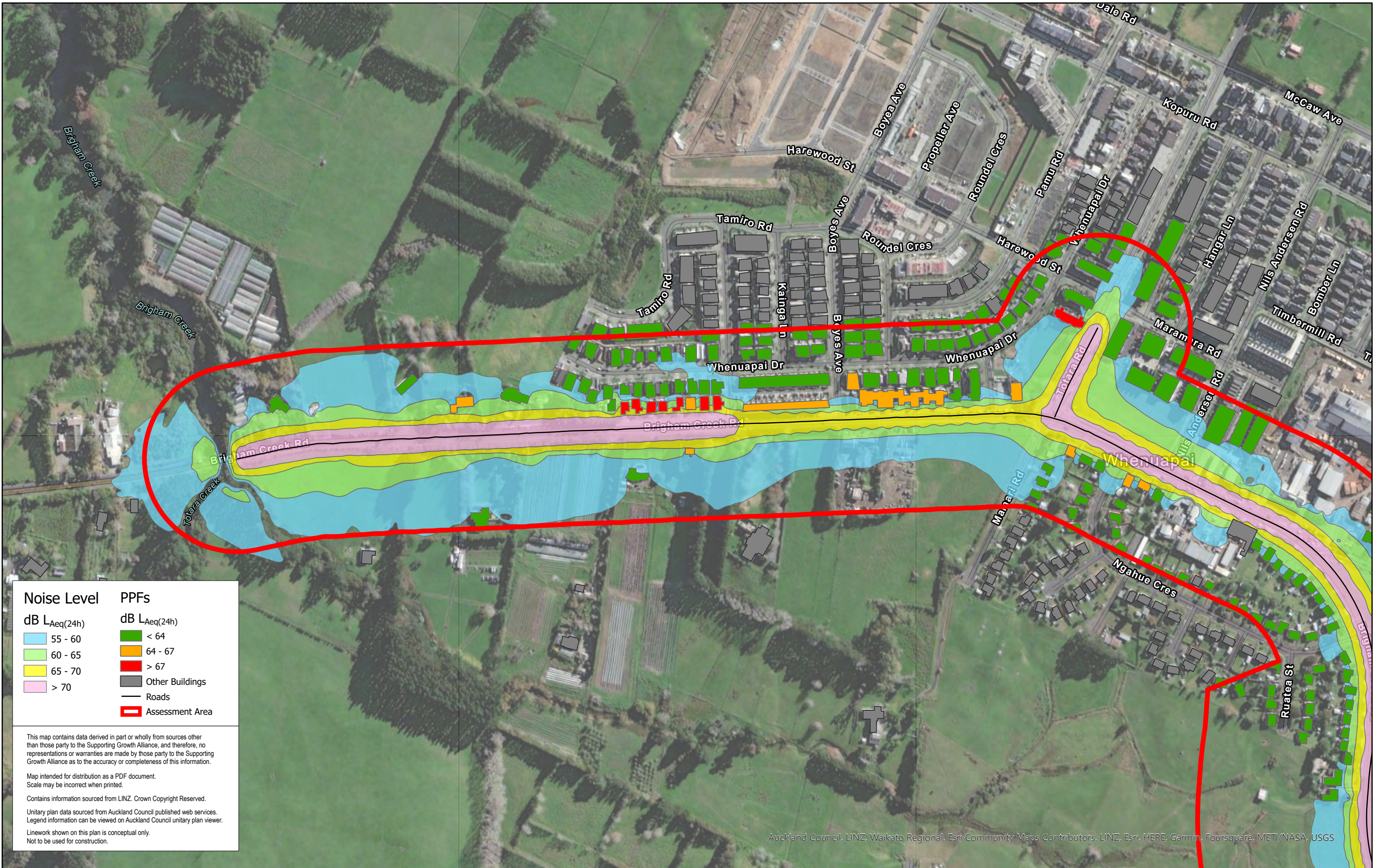
Client: Supporting Growth

Project: North West Package



Discipline: GIS

Drawing No: SGA-NOR-W1-000



Noise Level	PPFs
dB LAeq(24h)	dB LAeq(24h)
55 - 60	< 64
60 - 65	64 - 67
65 - 70	> 67
> 70	Other Buildings
	Roads
	Assessment Area

This map contains data derived in part or wholly from sources other than those party to the Supporting Growth Alliance, and therefore, no representations or warranties are made by those party to the Supporting Growth Alliance as to the accuracy or completeness of this information.

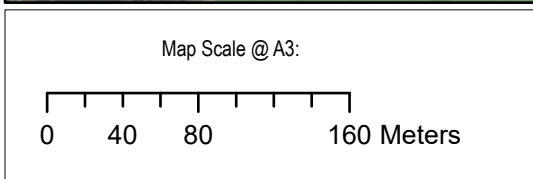
Map intended for distribution as a PDF document.
Scale may be incorrect when printed.

Contains information sourced from LINZ. Crown Copyright Reserved.

Unitary plan data sourced from Auckland Council published web services.
Legend information can be viewed on Auckland Council unitary plan viewer.

Linework shown on this plan is conceptual only.
Not to be used for construction.

Auckland Council, LINZ, Waikato Regional, Esri Community Maps Contributors, LINZ, Esri, HERE, Garmin, Foursquare, METI/NASA, USGS



Revision	Author	Verified	Approved	Date
1	DA	SJ	CD	23/11/22

Supporting Growth
NoR W3 - Do Minimum Road Traffic Noise

Client: Supporting Growth
Project: North West Package



Discipline: GIS
Drawing No: SGA-NOR-W1-000



Noise Level	PPFs
dB L _{Aeq} (24h)	dB L _{Aeq} (24h)
55 - 60	< 64
60 - 65	64 - 67
65 - 70	> 67
> 70	Other Buildings
	Roads
	Assessment Area

This map contains data derived in part or wholly from sources other than those party to the Supporting Growth Alliance, and therefore, no representations or warranties are made by those party to the Supporting Growth Alliance as to the accuracy or completeness of this information.

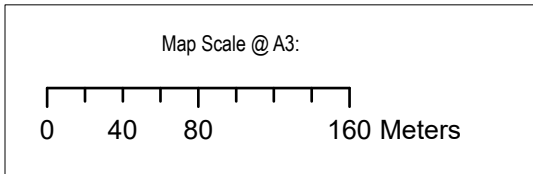
Map intended for distribution as a PDF document.
Scale may be incorrect when printed.

Contains information sourced from LINZ. Crown Copyright Reserved.

Unitary plan data sourced from Auckland Council published web services.
Legend information can be viewed on Auckland Council unitary plan viewer.

Linework shown on this plan is conceptual only.
Not to be used for construction.

Auckland Council, LINZ, Waikato Regional, Esri, Community Maps Contributors, LINZ, Esri, HERE, Garmin, Foursquare, METI/NASA, USGS



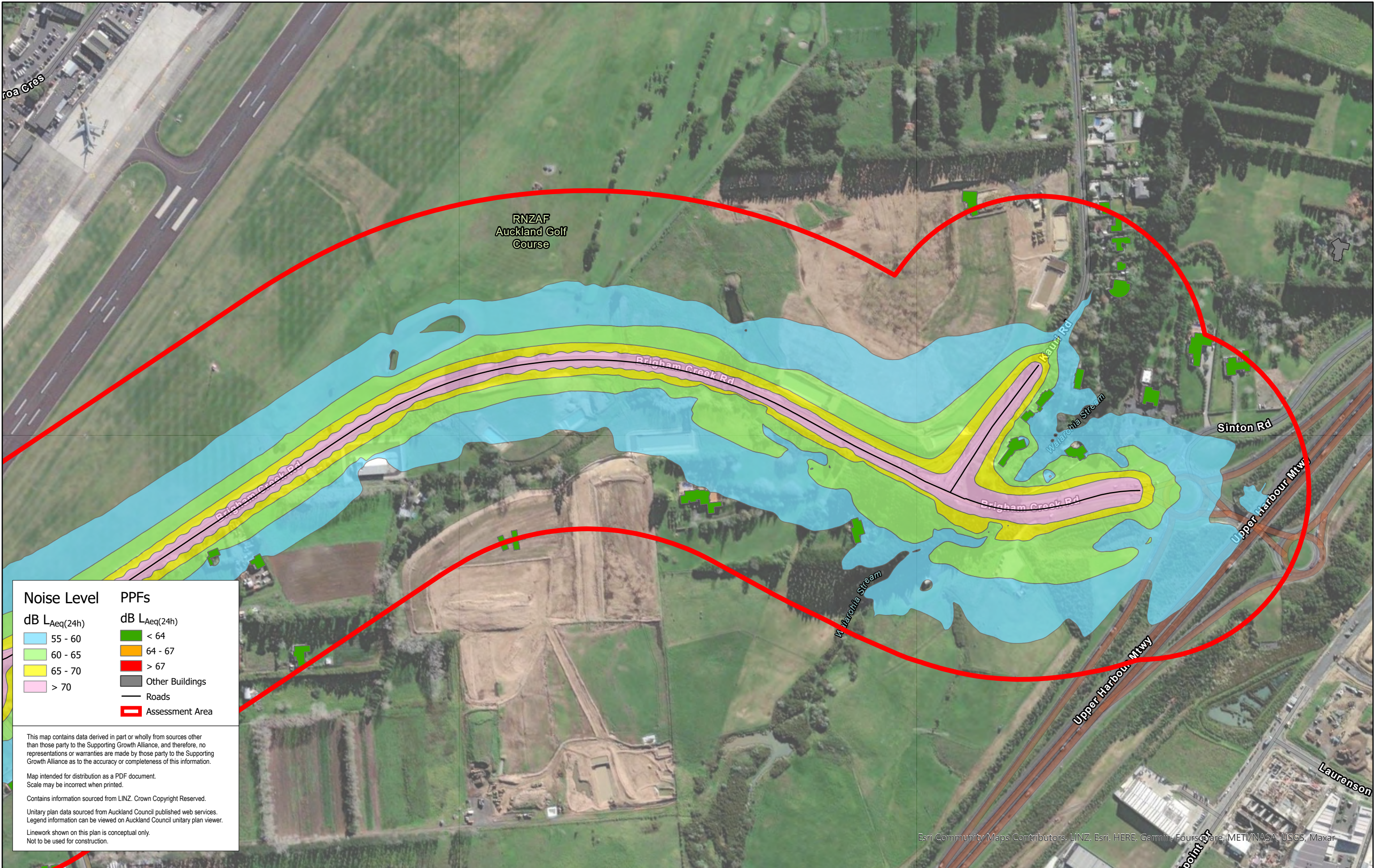
Revision	Author	Verified	Approved	Date	Title:
1	DA	SJ	CD	23/11/22	

Supporting Growth
NoR W3 - Do Minimum Road Traffic Noise

Client: Supporting Growth
Project: North West Package



Discipline: GIS
Drawing No: SGA-NOR-W1-000



Noise Level	PPFs
dB L _{Aeq} (24h)	dB L _{Aeq} (24h)
55 - 60	< 64
60 - 65	64 - 67
65 - 70	> 67
> 70	Other Buildings
	Roads
	Assessment Area

This map contains data derived in part or wholly from sources other than those party to the Supporting Growth Alliance, and therefore, no representations or warranties are made by those party to the Supporting Growth Alliance as to the accuracy or completeness of this information.

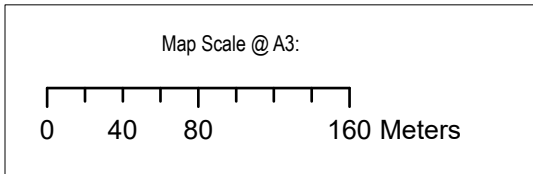
Map intended for distribution as a PDF document.
Scale may be incorrect when printed.

Contains information sourced from LINZ. Crown Copyright Reserved.

Unitary plan data sourced from Auckland Council published web services.
Legend information can be viewed on Auckland Council unitary plan viewer.

Linework shown on this plan is conceptual only.
Not to be used for construction.

Esri Community Maps Contributors, LINZ, Esri, HERE, Garmin, FourStar, METI/NASA, USGS, Maxar



Revision	Author	Verified	Approved	Date	Title:
1	DA	SJ	CD	23/11/22	Supporting Growth NoR W3 - Do Minimum Road Traffic Noise

Supporting Growth
NoR W3 - Do Minimum Road Traffic Noise

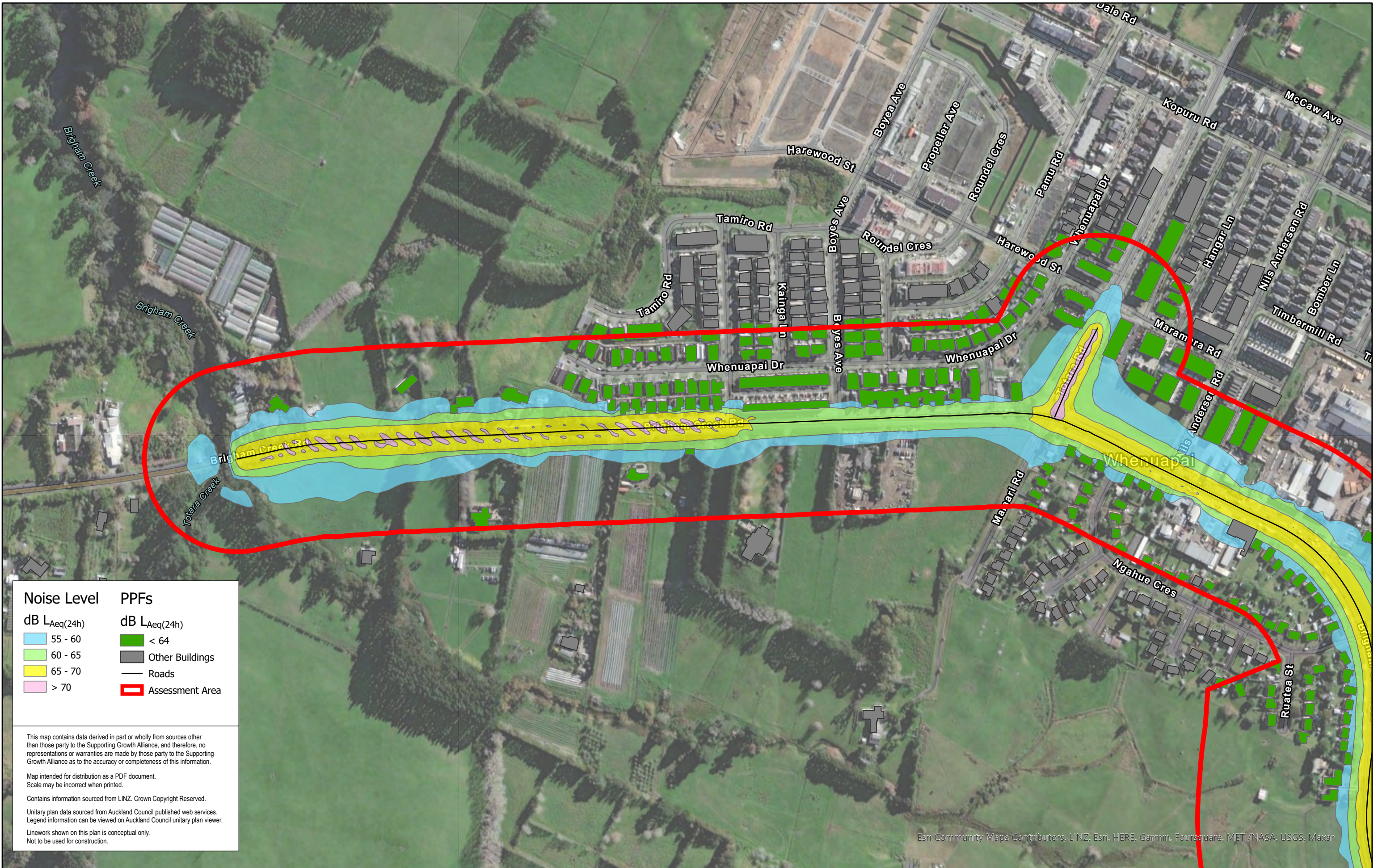
Client: Supporting Growth

Project: North West Package



Discipline: GIS

Drawing No: SGA-NOR-W1-000



Noise Level		PPFs	
dB LAeq(24h)		dB LAeq(24h)	
	55 - 60		< 64
	60 - 65		Other Buildings
	65 - 70		Roads
	> 70		Assessment Area

This map contains data derived in part or wholly from sources other than those party to the Supporting Growth Alliance, and therefore, no representations or warranties are made by those party to the Supporting Growth Alliance as to the accuracy or completeness of this information.

Map intended for distribution as a PDF document.
Scale may be incorrect when printed.

Contains information sourced from LINZ. Crown Copyright Reserved.

Unitary plan data sourced from Auckland Council published web services.
Legend information can be viewed on Auckland Council unitary plan viewer.

Linework shown on this plan is conceptual only.
Not to be used for construction.

Esri Community Maps Contributors, LINZ, Esri, HERE, Garmin, Foursquare, METI/NASA, USGS, Maxar

<p>Map Scale @ A3:</p>		<table border="1" style="font-size: 8px;"> <thead> <tr> <th>Revision</th> <th>Author</th> <th>Verified</th> <th>Approved</th> <th>Date</th> </tr> </thead> <tbody> <tr> <td> </td> <td> </td> <td> </td> <td> </td> <td> </td> </tr> <tr> <td>1</td> <td>DA</td> <td>SJ</td> <td>CD</td> <td>23/11/22</td> </tr> </tbody> </table>	Revision	Author	Verified	Approved	Date						1	DA	SJ	CD	23/11/22	<p>Supporting Growth</p> <p>NoR W3 - Mitigated Road Traffic Noise</p>	<p>Client: Supporting Growth</p> <p>Project: North West Package</p>		<p>Discipline: GIS</p> <p>Drawing No: SGA-NOR-W1-000</p>
Revision	Author	Verified	Approved	Date																	
1	DA	SJ	CD	23/11/22																	



Noise Level		PPFs	
dB LAeq(24h)		dB LAeq(24h)	
	55 - 60		< 64
	60 - 65		Other Buildings
	65 - 70		Roads
	> 70		Assessment Area

This map contains data derived in part or wholly from sources other than those party to the Supporting Growth Alliance, and therefore, no representations or warranties are made by those party to the Supporting Growth Alliance as to the accuracy or completeness of this information.

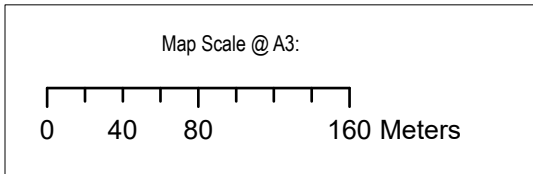
Map intended for distribution as a PDF document.
Scale may be incorrect when printed.

Contains information sourced from LINZ. Crown Copyright Reserved.

Unitary plan data sourced from Auckland Council published web services.
Legend information can be viewed on Auckland Council unitary plan viewer.

Linework shown on this plan is conceptual only.
Not to be used for construction.

Esri Community Maps Contributors, LINZ, Esri, HERE, Garmin, Foursquare, MIET/MASA, USGS, Maxar



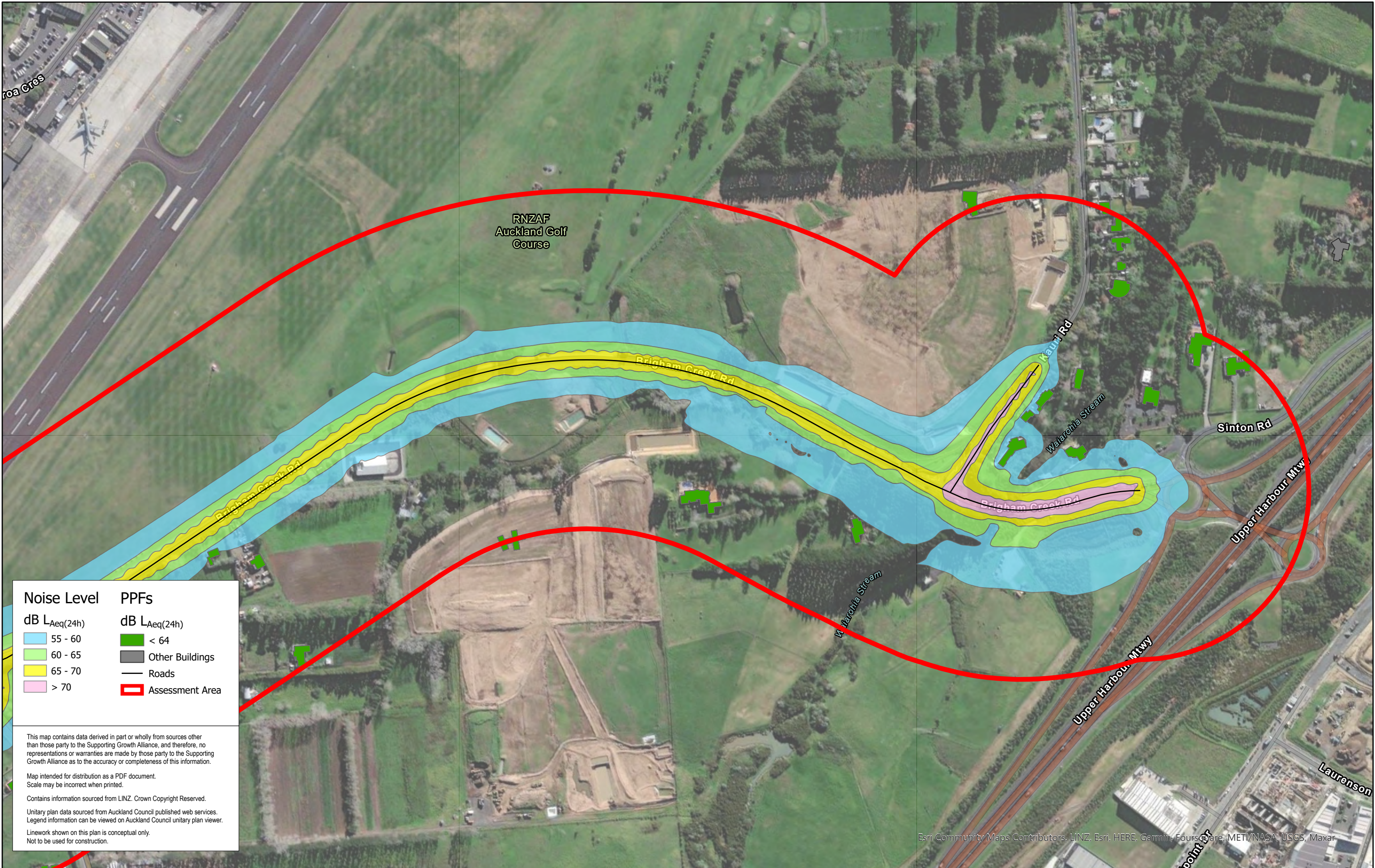
Revision	Author	Verified	Approved	Date	Title:
1	DA	SJ	CD	23/11/22	Supporting Growth NoR W3 - Mitigated Road Traffic Noise

Supporting Growth
NoR W3 - Mitigated Road Traffic Noise

Client: Supporting Growth
Project: North West Package



Discipline: GIS
Drawing No: SGA-NOR-W1-000



Noise Level	PPFs
dB LAeq(24h)	dB LAeq(24h)
55 - 60	< 64
60 - 65	Other Buildings
65 - 70	Roads
> 70	Assessment Area

This map contains data derived in part or wholly from sources other than those party to the Supporting Growth Alliance, and therefore, no representations or warranties are made by those party to the Supporting Growth Alliance as to the accuracy or completeness of this information.

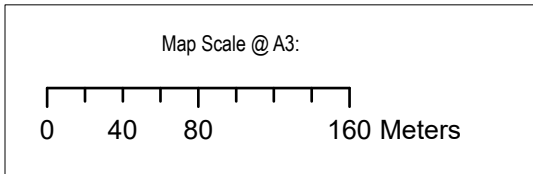
Map intended for distribution as a PDF document.
Scale may be incorrect when printed.

Contains information sourced from LINZ. Crown Copyright Reserved.

Unitary plan data sourced from Auckland Council published web services.
Legend information can be viewed on Auckland Council unitary plan viewer.

Linework shown on this plan is conceptual only.
Not to be used for construction.

Esri Community Maps Contributors, LINZ, Esri, HERE, Garmin, FourSquare, METI/NASA, USGS, Maxar



Revision	Author	Verified	Approved	Date	Title:
1	DA	SJ	CD	23/11/22	Supporting Growth NoR W3 - Mitigated Road Traffic Noise

Supporting Growth
NoR W3 - Mitigated Road Traffic Noise

Client: Supporting Growth

Project: North West Package



Discipline: GIS

Drawing No: SGA-NOR-W1-000



Noise Level	PPFs Altered
dB $L_{Aeq}(24h)$	dB $L_{Aeq}(24h)$
55 - 60	< 64
60 - 65	Other Buildings
65 - 70	Road
> 70	Assessment Area

This map contains data derived in part or wholly from sources other than those party to the Supporting Growth Alliance, and therefore, no representations or warranties are made by those party to the Supporting Growth Alliance as to the accuracy or completeness of this information.

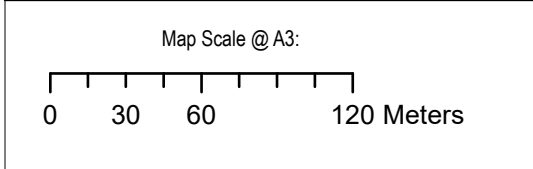
Map intended for distribution as a PDF document.
Scale may be incorrect when printed.

Contains information sourced from LINZ. Crown Copyright Reserved.

Unitary plan data sourced from Auckland Council published web services.
Legend information can be viewed on Auckland Council unitary plan viewer.

Linework shown on this plan is conceptual only.
Not to be used for construction.

Auckland Council, LINZ, Esri, Community Maps Contributors: LINZ, Esri, HERE, Garmin, Foursquare, METI/NASA, USGS



Revision	Author	Verified	Approved	Date	Title:
1	DA	SJ	CD	23/11/22	

Supporting Growth
NoR W4 - Existing Road Traffic Noise

Client: Supporting Growth
Project: North West Package



Discipline: GIS
Drawing No: SGA-NOR-W1-000



Noise Level		PPFs Altered	
dB LAeq(24h)		dB LAeq(24h)	
	55 - 60		< 64
	60 - 65		Other Buildings
	65 - 70		Road
	> 70		Assessment Area

This map contains data derived in part or wholly from sources other than those party to the Supporting Growth Alliance, and therefore, no representations or warranties are made by those party to the Supporting Growth Alliance as to the accuracy or completeness of this information.

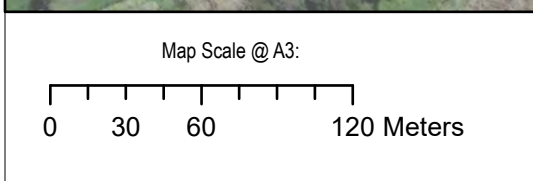
Map intended for distribution as a PDF document.
Scale may be incorrect when printed.

Contains information sourced from LINZ. Crown Copyright Reserved.

Unitary plan data sourced from Auckland Council published web services.
Legend information can be viewed on Auckland Council unitary plan viewer.

Linework shown on this plan is conceptual only.
Not to be used for construction.

LINZ, Esri Community Maps Contributors, LINZ, Esri, HERE, Garmin, Foursquare, METI/NASA, USGS




Revision	Author	Verified	Approved	Date	Title:
1	DA	SJ	CD	23/11/22	

Supporting Growth
NoR W4 - Existing Road Traffic Noise

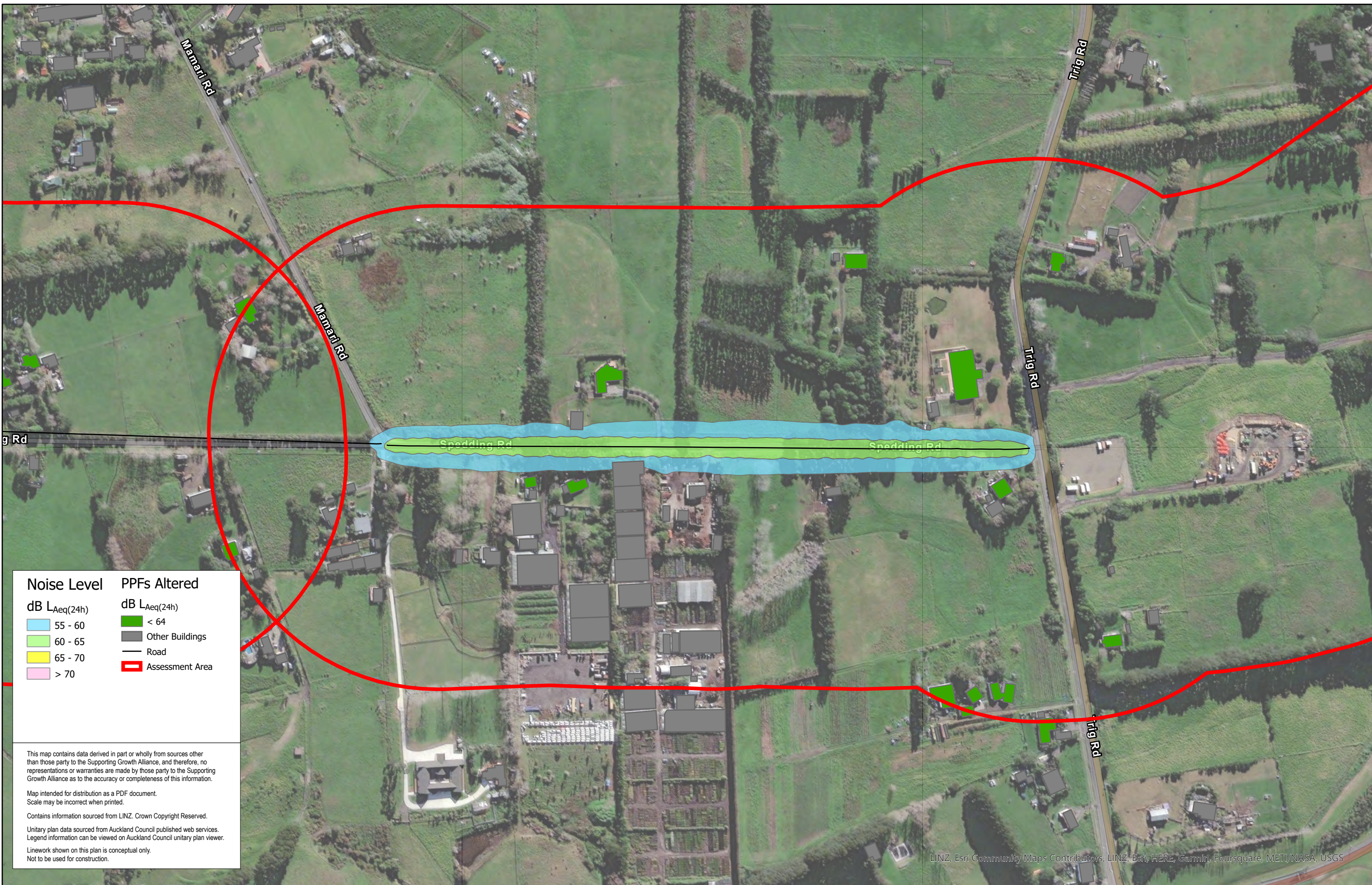
Client: **Supporting Growth**

Project: **North West Package**



Discipline: **GIS**

Drawing No: **SGA-NOR-W1-000**



Noise Level	PPFs Altered
dB $L_{Aeq}(24h)$	dB $L_{Aeq}(24h)$
55 - 60	< 64
60 - 65	Other Buildings
65 - 70	Road
> 70	Assessment Area

This map contains data derived in part or wholly from sources other than those party to the Supporting Growth Alliance, and therefore, no representations or warranties are made by those party to the Supporting Growth Alliance as to the accuracy or completeness of this information.

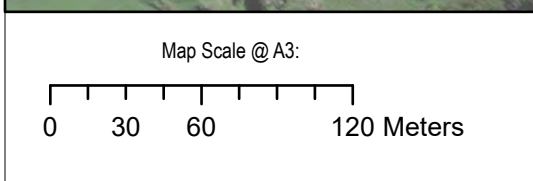
Map intended for distribution as a PDF document.
Scale may be incorrect when printed.

Contains information sourced from LINZ. Crown Copyright Reserved.

Unitary plan data sourced from Auckland Council published web services.
Legend information can be viewed on Auckland Council unitary plan viewer.

Linework shown on this plan is conceptual only.
Not to be used for construction.

LINZ, Esri Community Maps Contributors, LINZ, Esri, HERE, Garmin, Foursquare, METI/NASA, USGS

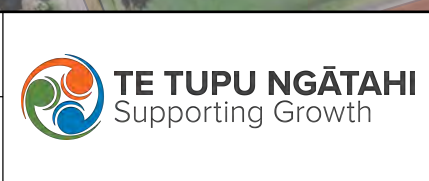


Revision	Author	Verified	Approved	Date	Title:
1	DA	SJ	CD	23/11/22	Supporting Growth NoR W4 - Existing Road Traffic Noise

Supporting Growth
NoR W4 - Existing Road Traffic Noise

Client: Supporting Growth

Project: North West Package



Discipline: GIS

Drawing No: SGA-NOR-W1-000



PPFs New		PPFs Altered	
dB L _{Aeq(24h)}		dB L _{Aeq(24h)}	
	< 57		< 64
	57 - 64		Other Buildings
Noise Level		— Road	
dB L _{Aeq(24h)}		Assessment Area	
	55 - 60		
	60 - 65		
	65 - 70		
	> 70		

This map contains data derived in part or wholly from sources other than those party to the Supporting Growth Alliance, and therefore, no representations or warranties are made by those party to the Supporting Growth Alliance as to the accuracy or completeness of this information.

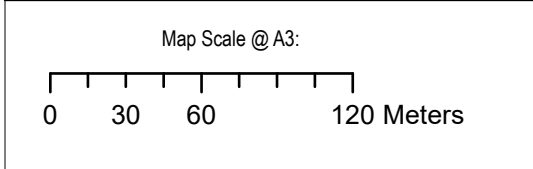
Map intended for distribution as a PDF document.
Scale may be incorrect when printed.

Contains information sourced from LINZ. Crown Copyright Reserved.

Unitary plan data sourced from Auckland Council published web services.
Legend information can be viewed on Auckland Council unitary plan viewer.

Linework shown on this plan is conceptual only.
Not to be used for construction.

LINZ, Esri Community Maps Contributors, LINZ, Esri, HERE, Garmin, Foursquare, METI/NASA, USGS



Revision	Author	Verified	Approved	Date	Title:
1	DA	SJ	CD	23/11/22	Supporting Growth NoR W4 - Existing Road Traffic Noise

Supporting Growth
NoR W4 - Existing Road Traffic Noise

Client: Supporting Growth

Project: North West Package



Discipline: GIS

Drawing No: SGA-NOR-W1-000



PPFs New	PPFs Altered
dB LAeq(24h)	dB LAeq(24h)
< 57	< 64
Noise Level	Other Buildings
dB LAeq(24h)	Road
55 - 60	Assessment Area
60 - 65	
65 - 70	
> 70	

This map contains data derived in part or wholly from sources other than those party to the Supporting Growth Alliance, and therefore, no representations or warranties are made by those party to the Supporting Growth Alliance as to the accuracy or completeness of this information.

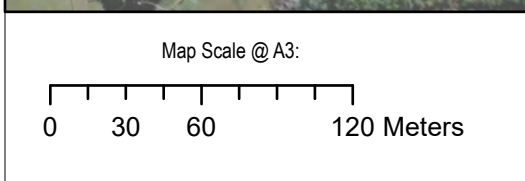
Map intended for distribution as a PDF document.
Scale may be incorrect when printed.

Contains information sourced from LINZ. Crown Copyright Reserved.

Unitary plan data sourced from Auckland Council published web services.
Legend information can be viewed on Auckland Council unitary plan viewer.

Linework shown on this plan is conceptual only.
Not to be used for construction.

LINZ, Esri, Community Maps Contributors, LINZ, Esri, HERE, Garmin, Pousquare, MET/NASA, USGS



Revision	Author	Verified	Approved	Date	Title:
1	DA	SJ	CD	23/11/22	

Supporting Growth
NoR W4 - Existing Road Traffic Noise

Client: Supporting Growth

Project: North West Package



Discipline: GIS

Drawing No: SGA-NOR-W1-000



Noise Level	PPFs Altered
dB LAeq(24h)	dB LAeq(24h)
55 - 60	< 64
60 - 65	64 - 67
65 - 70	Other Buildings
> 70	Road
	Assessment Area

This map contains data derived in part or wholly from sources other than those party to the Supporting Growth Alliance, and therefore, no representations or warranties are made by those party to the Supporting Growth Alliance as to the accuracy or completeness of this information.

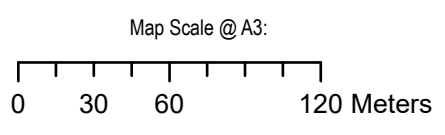
Map intended for distribution as a PDF document.
Scale may be incorrect when printed.

Contains information sourced from LINZ. Crown Copyright Reserved.

Unitary plan data sourced from Auckland Council published web services.
Legend information can be viewed on Auckland Council unitary plan viewer.

Linework shown on this plan is conceptual only.
Not to be used for construction.

LINZ, Esri, Community Maps Contributors, LINZ, Esri, HERE, Garmin, Foursquare, METI/NASA, USGS



Revision	Author	Verified	Approved	Date
1	DA	SJ	CD	23/11/22

Supporting Growth
NoR W4 - Do Nothing Road Traffic Noise

Client: Supporting Growth

Project: North West Package



Discipline: GIS

Drawing No: SGA-NOR-W1-000



Noise Level	PPFs Altered
dB LAeq(24h)	dB LAeq(24h)
 55 - 60	 < 64
 60 - 65	 Other Buildings
 65 - 70	 Road
 > 70	 Assessment Area

This map contains data derived in part or wholly from sources other than those party to the Supporting Growth Alliance, and therefore, no representations or warranties are made by those party to the Supporting Growth Alliance as to the accuracy or completeness of this information.

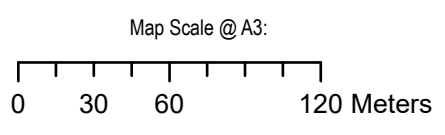
Map intended for distribution as a PDF document.
Scale may be incorrect when printed.

Contains information sourced from LINZ. Crown Copyright Reserved.

Unitary plan data sourced from Auckland Council published web services.
Legend information can be viewed on Auckland Council unitary plan viewer.

Linework shown on this plan is conceptual only.
Not to be used for construction.

LINZ, Esri Community Maps Contributors, LINZ, Esri, HERE, Garmin, Foursquare, METI/NASA, USGS



Revision	Author	Verified	Approved	Date	Title:
1	DA	SJ	CD	23/11/22	

Supporting Growth
NoR W4 - Do Nothing Road Traffic Noise

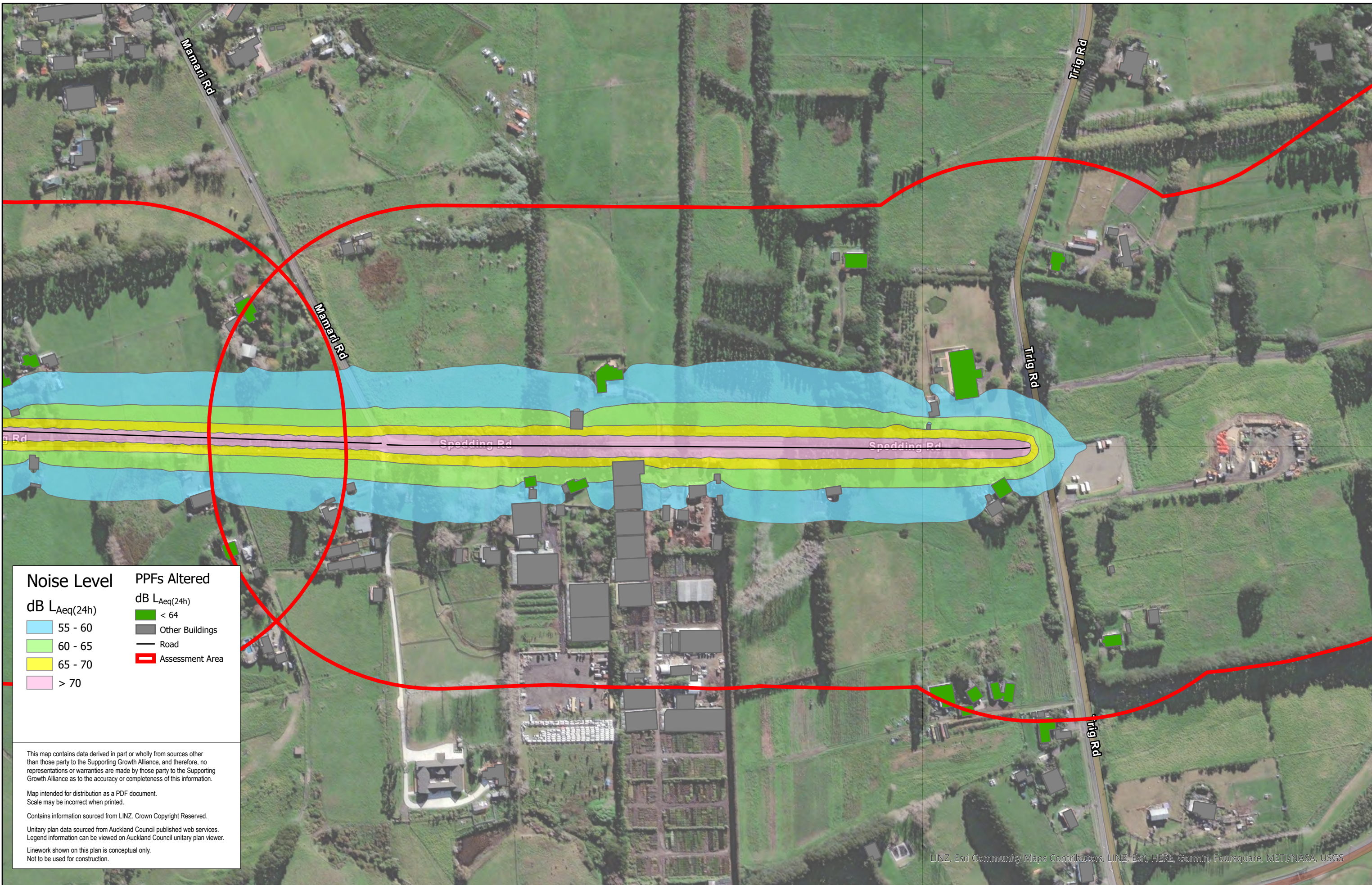
Client: **Supporting Growth**

Project: **North West Package**



Discipline: **GIS**

Drawing No: **SGA-NOR-W1-000**



Noise Level	PPFs Altered
dB LAeq(24h)	dB LAeq(24h)
 55 - 60	 < 64
 60 - 65	 Other Buildings
 65 - 70	 Road
 > 70	 Assessment Area

This map contains data derived in part or wholly from sources other than those party to the Supporting Growth Alliance, and therefore, no representations or warranties are made by those party to the Supporting Growth Alliance as to the accuracy or completeness of this information.


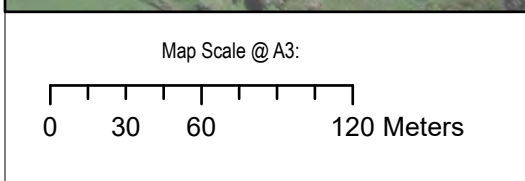
Map intended for distribution as a PDF document.
Scale may be incorrect when printed.

Contains information sourced from LINZ. Crown Copyright Reserved.

Unitary plan data sourced from Auckland Council published web services.
Legend information can be viewed on Auckland Council unitary plan viewer.

Linework shown on this plan is conceptual only.
Not to be used for construction.

LINZ, Esri Community Maps Contributors, LINZ, Esri, HERE, Garmin, Foursquare, METI/NASA, USGS




Revision	Author	Verified	Approved	Date	Title:
1	DA	SJ	CD	23/11/22	Supporting Growth NoR W4 - Do Nothing Road Traffic Noise

Supporting Growth
NoR W4 - Do Nothing Road Traffic Noise

Client: **Supporting Growth**

Project: **North West Package**



Discipline: **GIS**

Drawing No: **SGA-NOR-W1-000**



PPFs New	PPFs Altered
dB $L_{Aeq}(24h)$	dB $L_{Aeq}(24h)$
 < 57	 < 64
 57 - 64	 Other Buildings
Noise Level	 Road
dB $L_{Aeq}(24h)$	 Assessment Area
 55 - 60	
 60 - 65	
 65 - 70	
 > 70	

This map contains data derived in part or wholly from sources other than those party to the Supporting Growth Alliance, and therefore, no representations or warranties are made by those party to the Supporting Growth Alliance as to the accuracy or completeness of this information.

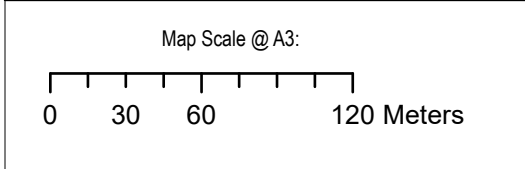
Map intended for distribution as a PDF document.
Scale may be incorrect when printed.

Contains information sourced from LINZ. Crown Copyright Reserved.

Unitary plan data sourced from Auckland Council published web services.
Legend information can be viewed on Auckland Council unitary plan viewer.

Linework shown on this plan is conceptual only.
Not to be used for construction.

LINZ, Esri Community Maps Contributors, LINZ, Esri, HERE, Garmin, Foursquare, METI/NASA, USGS



Revision	Author	Verified	Approved	Date
1	DA	SJ	CD	23/11/22

Supporting Growth
NoR W4 - Do Nothing Road Traffic Noise

Client: Supporting Growth
Project: North West Package



Discipline: GIS
Drawing No: SGA-NOR-W1-000



PPFs New	PPFs Altered
dB L _{Aeq(24h)}	dB L _{Aeq(24h)}
 < 57	 < 64
Noise Level	 Other Buildings
dB L _{Aeq(24h)}	 Road
 55 - 60	 Assessment Area
 60 - 65	
 65 - 70	
 > 70	

This map contains data derived in part or wholly from sources other than those party to the Supporting Growth Alliance, and therefore, no representations or warranties are made by those party to the Supporting Growth Alliance as to the accuracy or completeness of this information.

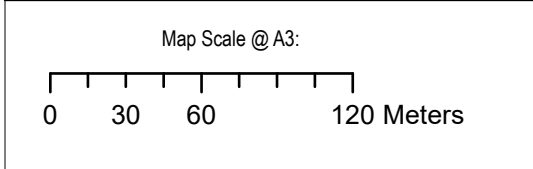
Map intended for distribution as a PDF document.
Scale may be incorrect when printed.

Contains information sourced from LINZ. Crown Copyright Reserved.

Unitary plan data sourced from Auckland Council published web services.
Legend information can be viewed on Auckland Council unitary plan viewer.

Linework shown on this plan is conceptual only.
Not to be used for construction.

LINZ, Esri, Community Maps Contributors, LINZ, Esri, HERE, Garmin, Poursquare, MET/NASA, USGS



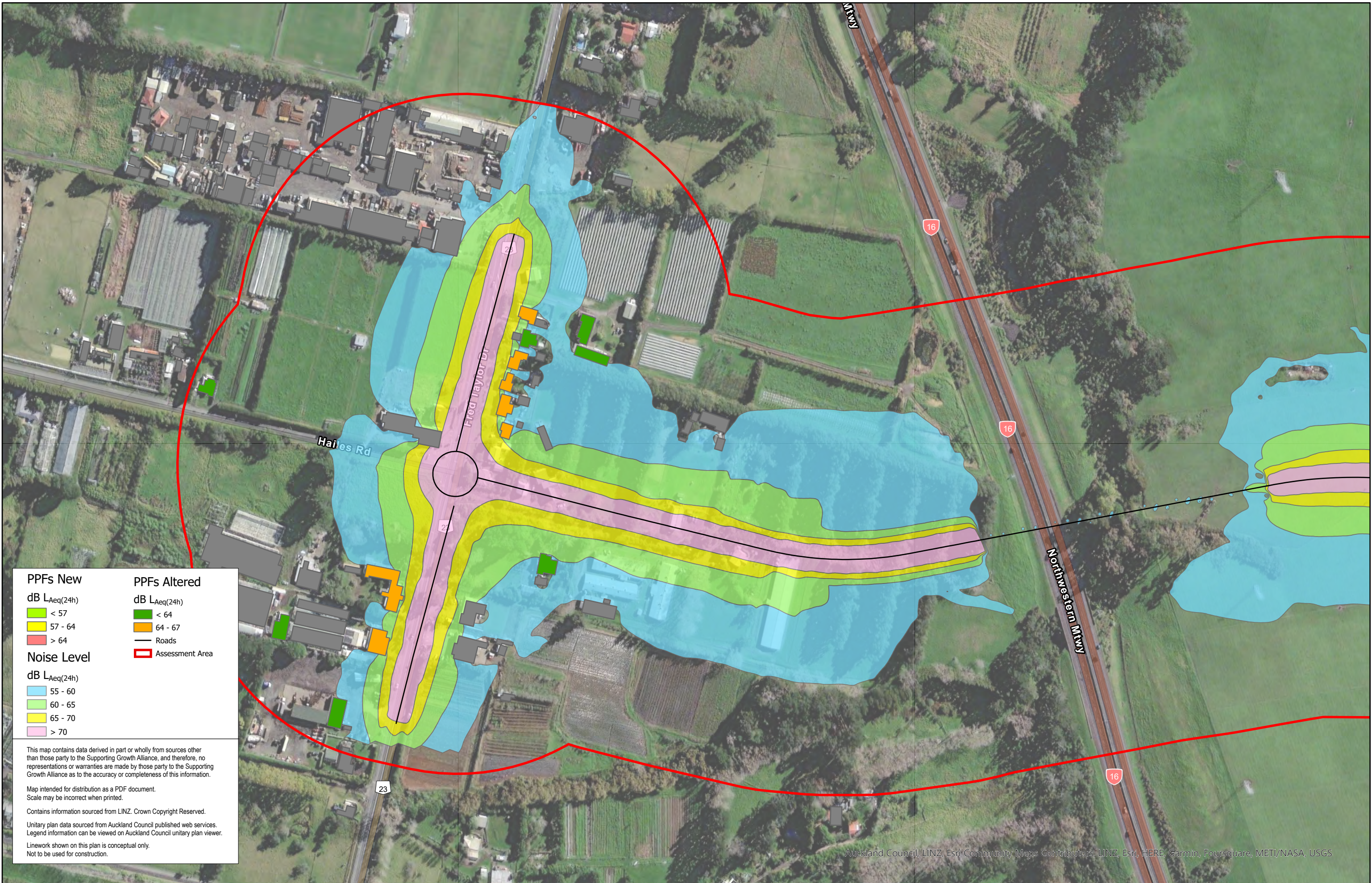
Revision	Author	Verified	Approved	Date
1	DA	SJ	CD	23/11/22



Supporting Growth
NoR W4 - Do Nothing Road Traffic Noise

Client: Supporting Growth
Project: North West Package



Discipline: GIS
Drawing No: SGA-NOR-W1-000



PPFs New		PPFs Altered	
dB LAeq(24h)		dB LAeq(24h)	
	< 57		< 64
	57 - 64		64 - 67
	> 64		Roads
Noise Level			Assessment Area
dB LAeq(24h)			
	55 - 60		
	60 - 65		
	65 - 70		
	> 70		

This map contains data derived in part or wholly from sources other than those party to the Supporting Growth Alliance, and therefore, no representations or warranties are made by those party to the Supporting Growth Alliance as to the accuracy or completeness of this information.

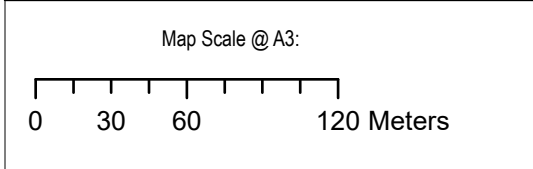
Map intended for distribution as a PDF document.
Scale may be incorrect when printed.

Contains information sourced from LINZ. Crown Copyright Reserved.

Unitary plan data sourced from Auckland Council published web services.
Legend information can be viewed on Auckland Council unitary plan viewer.

Linework shown on this plan is conceptual only.
Not to be used for construction.

Auckland Council, LINZ, Esri Community Maps Contributors, LINZ, Esri, HERE, Garmin, Foursquare, METI/NASA, USGS



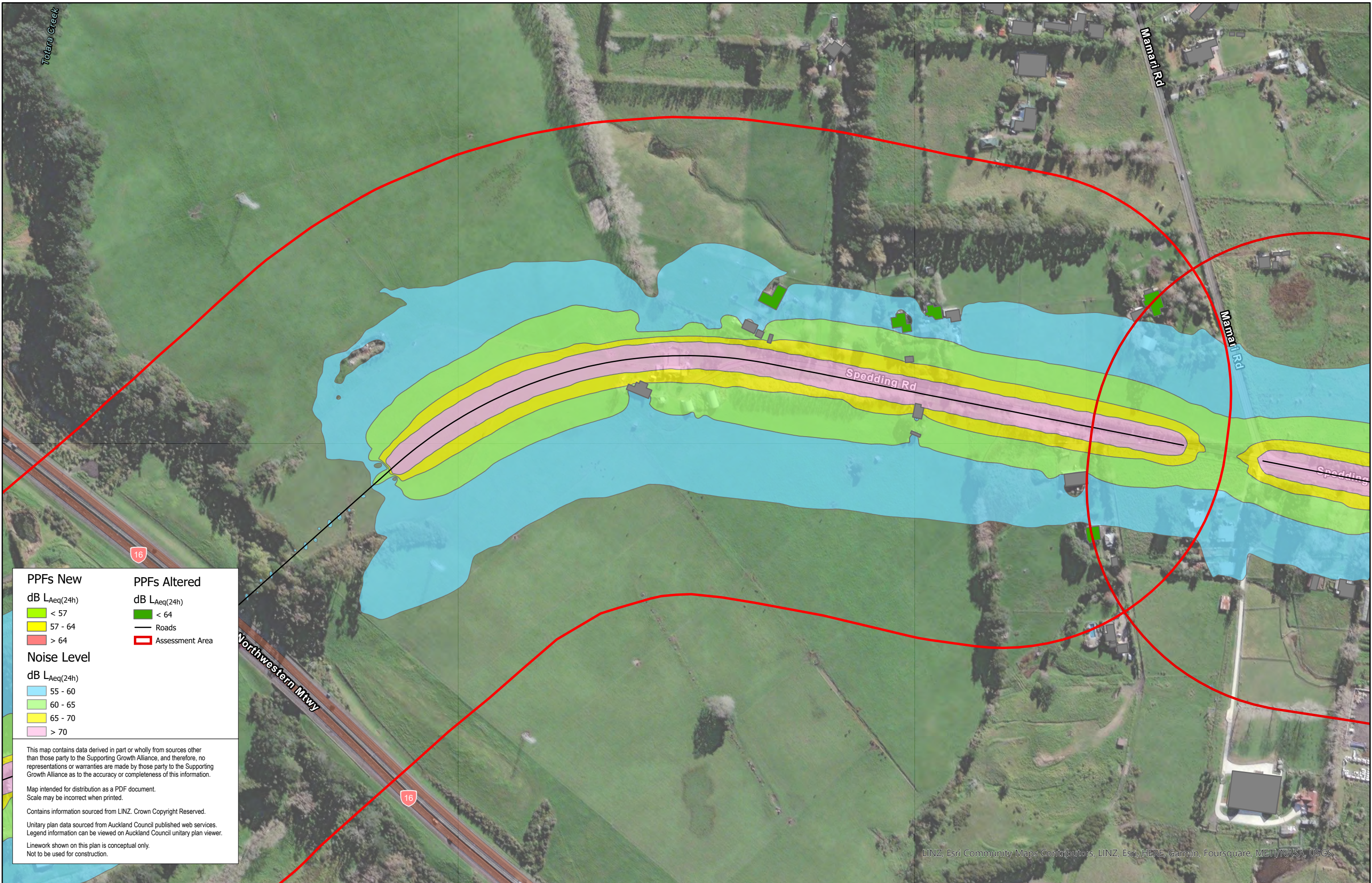
Revision	Author	Verified	Approved	Date
1	DA	SJ	CD	23/11/22



Supporting Growth
NoR W4 - Do Minimum Road Traffic Noise

Client: Supporting Growth
Project: North West Package



Discipline: GIS
Drawing No: SGA-NOR-W1-000



PPFs New		PPFs Altered	
dB LAeq(24h)		dB LAeq(24h)	
	< 57		< 64
	57 - 64		Roads
	> 64		Assessment Area

Noise Level	
dB LAeq(24h)	
	55 - 60
	60 - 65
	65 - 70
	> 70

This map contains data derived in part or wholly from sources other than those party to the Supporting Growth Alliance, and therefore, no representations or warranties are made by those party to the Supporting Growth Alliance as to the accuracy or completeness of this information.

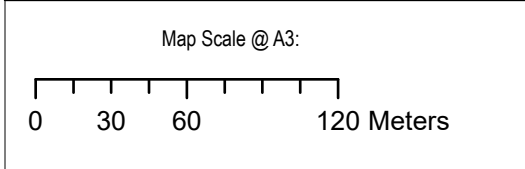
Map intended for distribution as a PDF document.
Scale may be incorrect when printed.

Contains information sourced from LINZ. Crown Copyright Reserved.

Unitary plan data sourced from Auckland Council published web services.
Legend information can be viewed on Auckland Council unitary plan viewer.

Linework shown on this plan is conceptual only.
Not to be used for construction.

LINZ, Esri Community Maps Contributors, LINZ, Esri, HERE, Garmin, Foursquare, METI/NASA, USGS



Revision	Author	Verified	Approved	Date	Title:
1	DA	SJ	CD	23/11/22	

Supporting Growth
NoR W4 - Do Minimum Road Traffic Noise

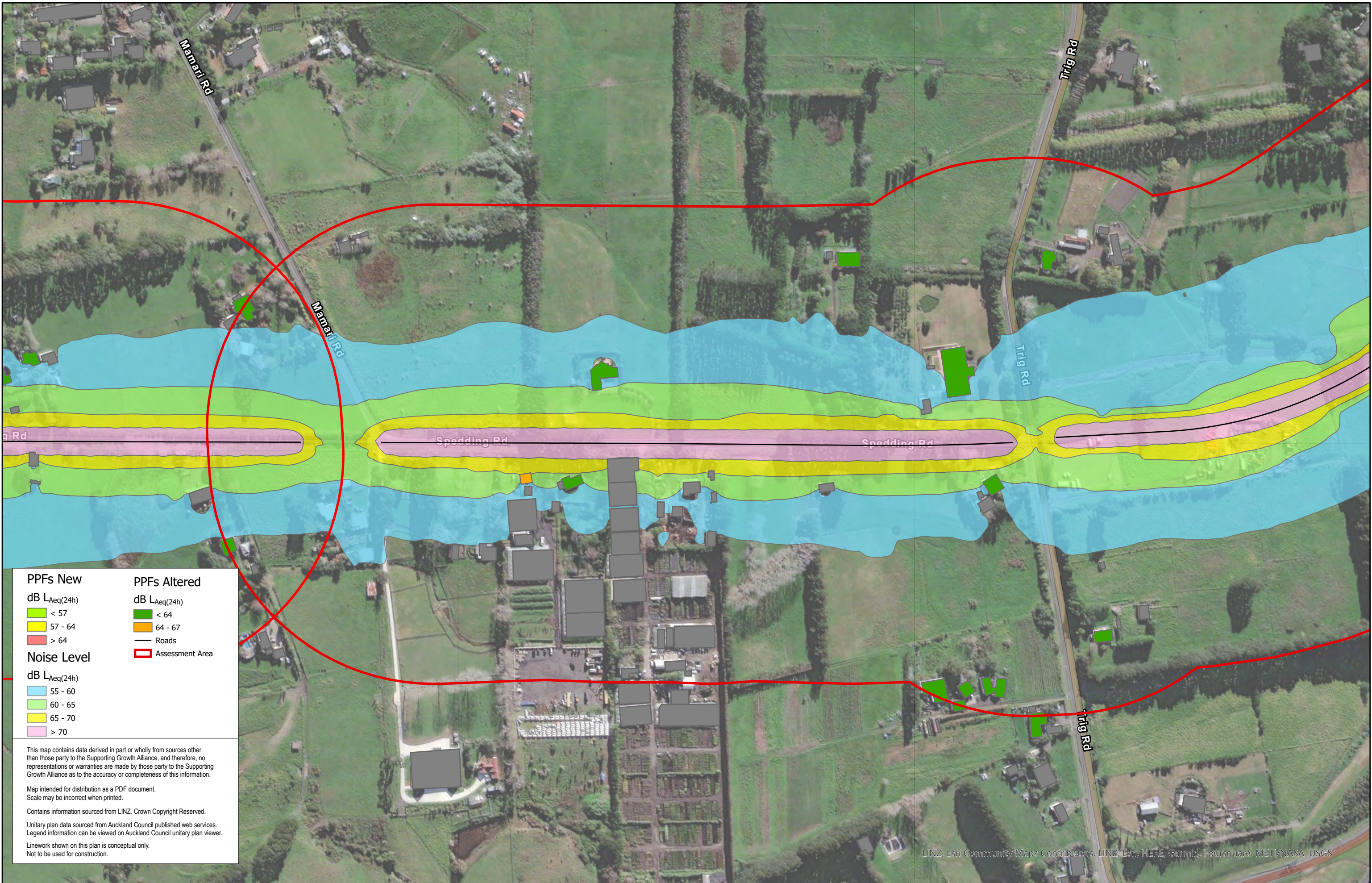
Client: **Supporting Growth**



Project: **North West Package**



Discipline: **GIS**

Drawing No: **SGA-NOR-W1-000**



PPFs New		PPFs Altered	
dB LAeq(24h)		dB LAeq(24h)	
	< 57		< 64
	57 - 64		64 - 67
	> 64		Roads
Noise Level			Assessment Area
dB LAeq(24h)			
	55 - 60		
	60 - 65		
	65 - 70		
	> 70		

This map contains data derived in part or wholly from sources other than those party to the Supporting Growth Alliance, and therefore, no representations or warranties are made by those party to the Supporting Growth Alliance as to the accuracy or completeness of this information.

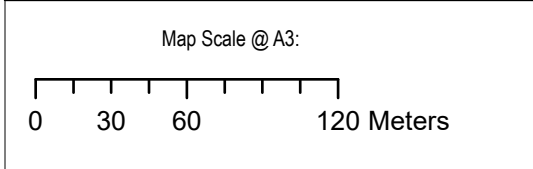
Map intended for distribution as a PDF document.
Scale may be incorrect when printed.

Contains information sourced from LINZ. Crown Copyright Reserved.

Unitary plan data sourced from Auckland Council published web services.
Legend information can be viewed on Auckland Council unitary plan viewer.

Linework shown on this plan is conceptual only.
Not to be used for construction.

LINZ, Esri Community Maps Contributors, LINZ, Esri, HERE, Garmin, Foursquare, METI/NASA, USGS



Revision	Author	Verified	Approved	Date	Title:
1	DA	SJ	CD	23/11/22	Supporting Growth NoR W4 - Do Minimum Road Traffic Noise

Supporting Growth
NoR W4 - Do Minimum Road Traffic Noise

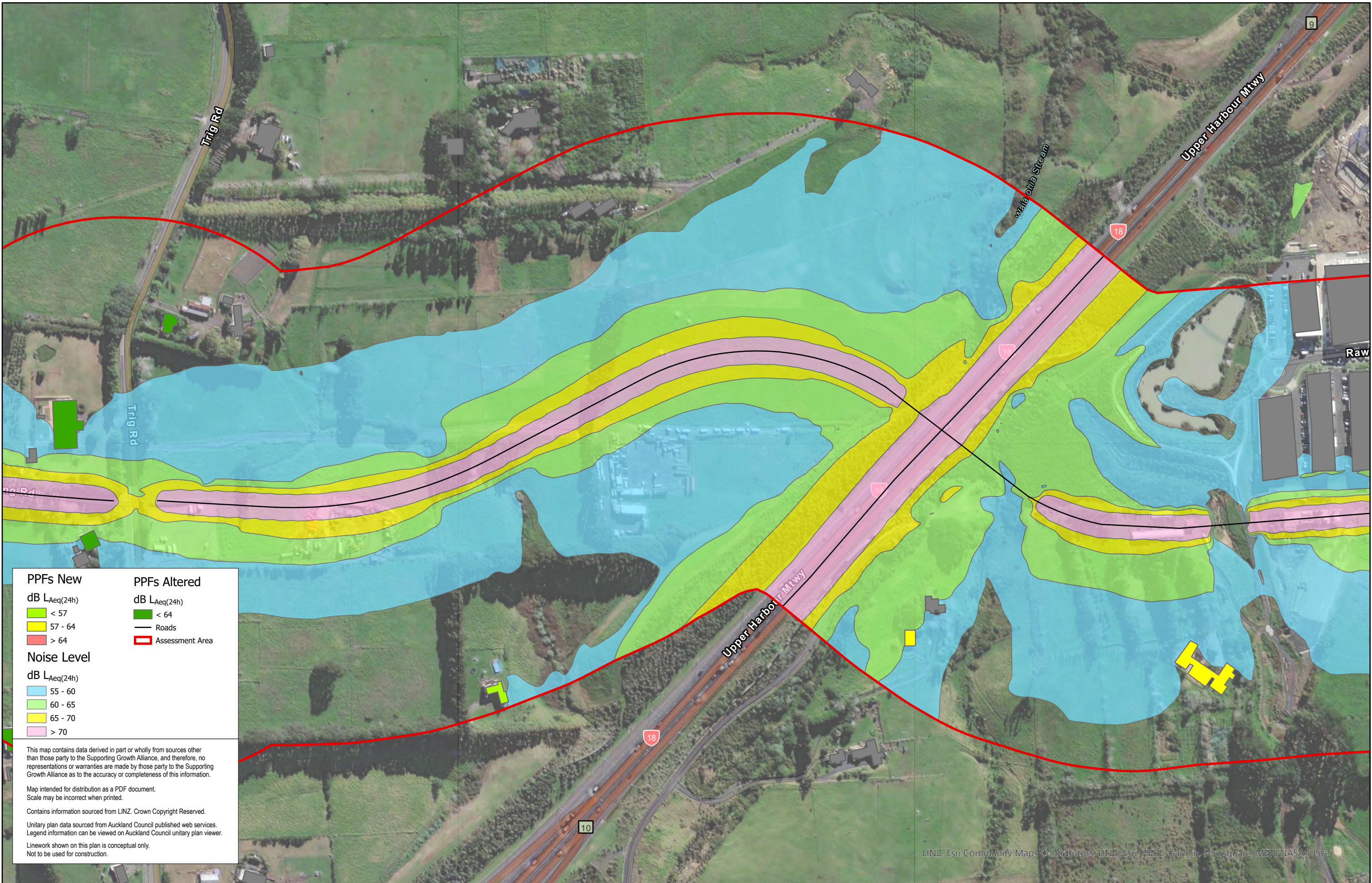
Client: Supporting Growth



Project: North West Package



Discipline: GIS

Drawing No: SGA-NOR-W1-000



PPFs New		PPFs Altered	
dB LAeq(24h)		dB LAeq(24h)	
	< 57		< 64
	57 - 64		Roads
	> 64		Assessment Area
Noise Level			
dB LAeq(24h)			
	55 - 60		
	60 - 65		
	65 - 70		
	> 70		

This map contains data derived in part or wholly from sources other than those party to the Supporting Growth Alliance, and therefore, no representations or warranties are made by those party to the Supporting Growth Alliance as to the accuracy or completeness of this information.

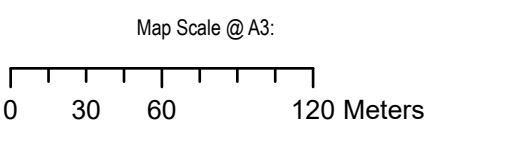
Map intended for distribution as a PDF document.
Scale may be incorrect when printed.

Contains information sourced from LINZ. Crown Copyright Reserved.

Unitary plan data sourced from Auckland Council published web services.
Legend information can be viewed on Auckland Council unitary plan viewer.

Linework shown on this plan is conceptual only.
Not to be used for construction.

LINZ, Esri Community Maps Contributors, LINZ, Esri, HERE, Garmin, Foursquare, METI/NASA, USGS



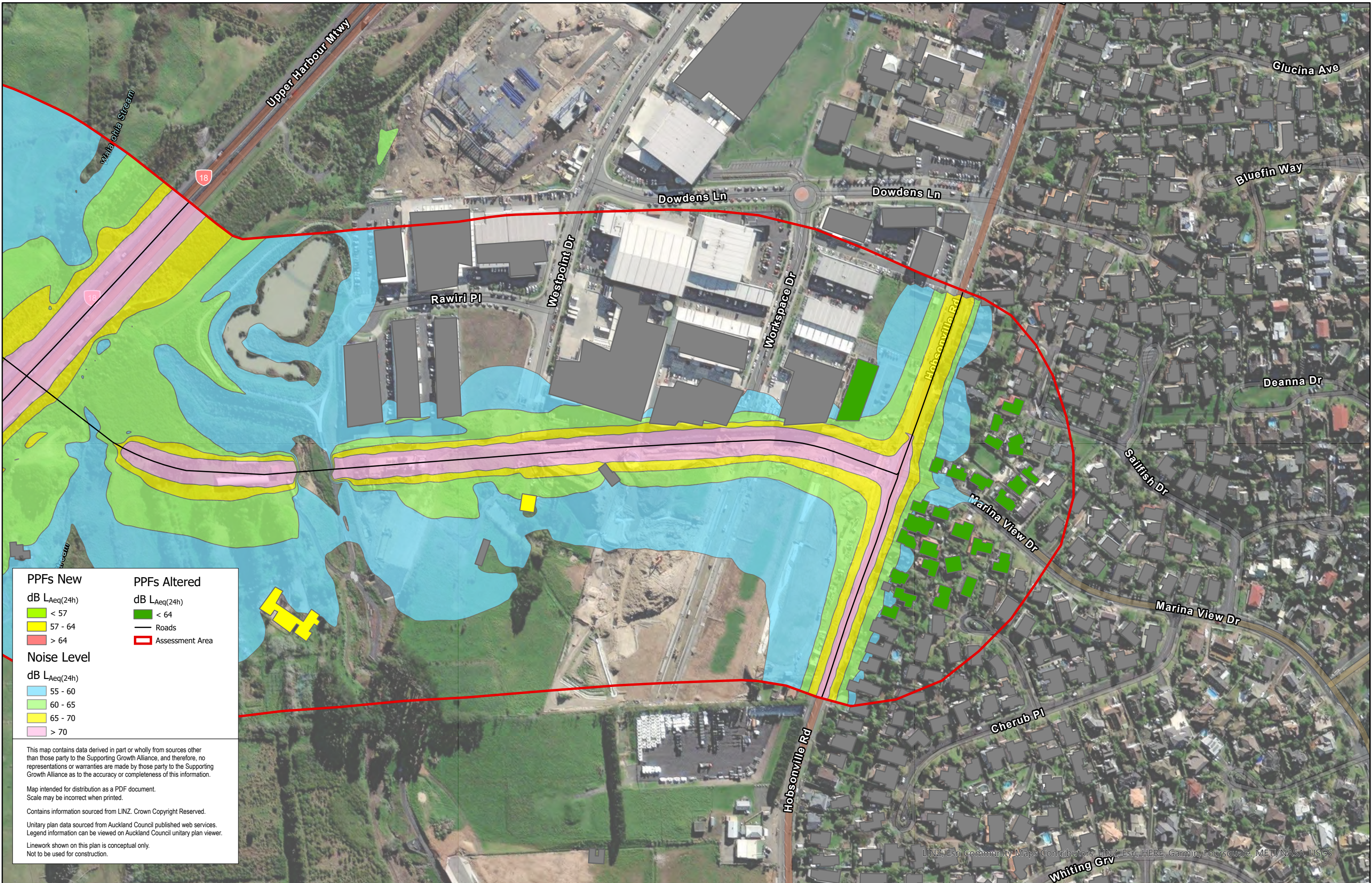
Revision	Author	Verified	Approved	Date	Title:
1	DA	SJ	CD	23/11/22	

Supporting Growth
NoR W4 - Do Minimum Road Traffic Noise

Client: Supporting Growth
Project: North West Package



Discipline: GIS
Drawing No: SGA-NOR-W1-000



PPFs New

dB LAeq(24h)

- < 57
- 57 - 64
- > 64

PPFs Altered

dB LAeq(24h)

- < 64

— Roads

▭ Assessment Area

Noise Level

dB LAeq(24h)

- 55 - 60
- 60 - 65
- 65 - 70
- > 70

This map contains data derived in part or wholly from sources other than those party to the Supporting Growth Alliance, and therefore, no representations or warranties are made by those party to the Supporting Growth Alliance as to the accuracy or completeness of this information.

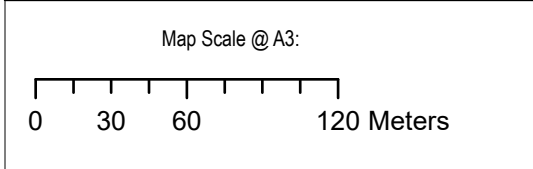
Map intended for distribution as a PDF document.
Scale may be incorrect when printed.

Contains information sourced from LINZ. Crown Copyright Reserved.

Unitary plan data sourced from Auckland Council published web services.
Legend information can be viewed on Auckland Council unitary plan viewer.

Linework shown on this plan is conceptual only.
Not to be used for construction.

LINZ, Esri, Community Maps Contributors, LINZ, Esri, HERE, Garmin, Foursquare, METI/NASA, USGS



Revision	Author	Verified	Approved	Date	Title:
1	DA	SJ	CD	23/11/22	

Supporting Growth

NoR W4 - Do Minimum Road Traffic Noise

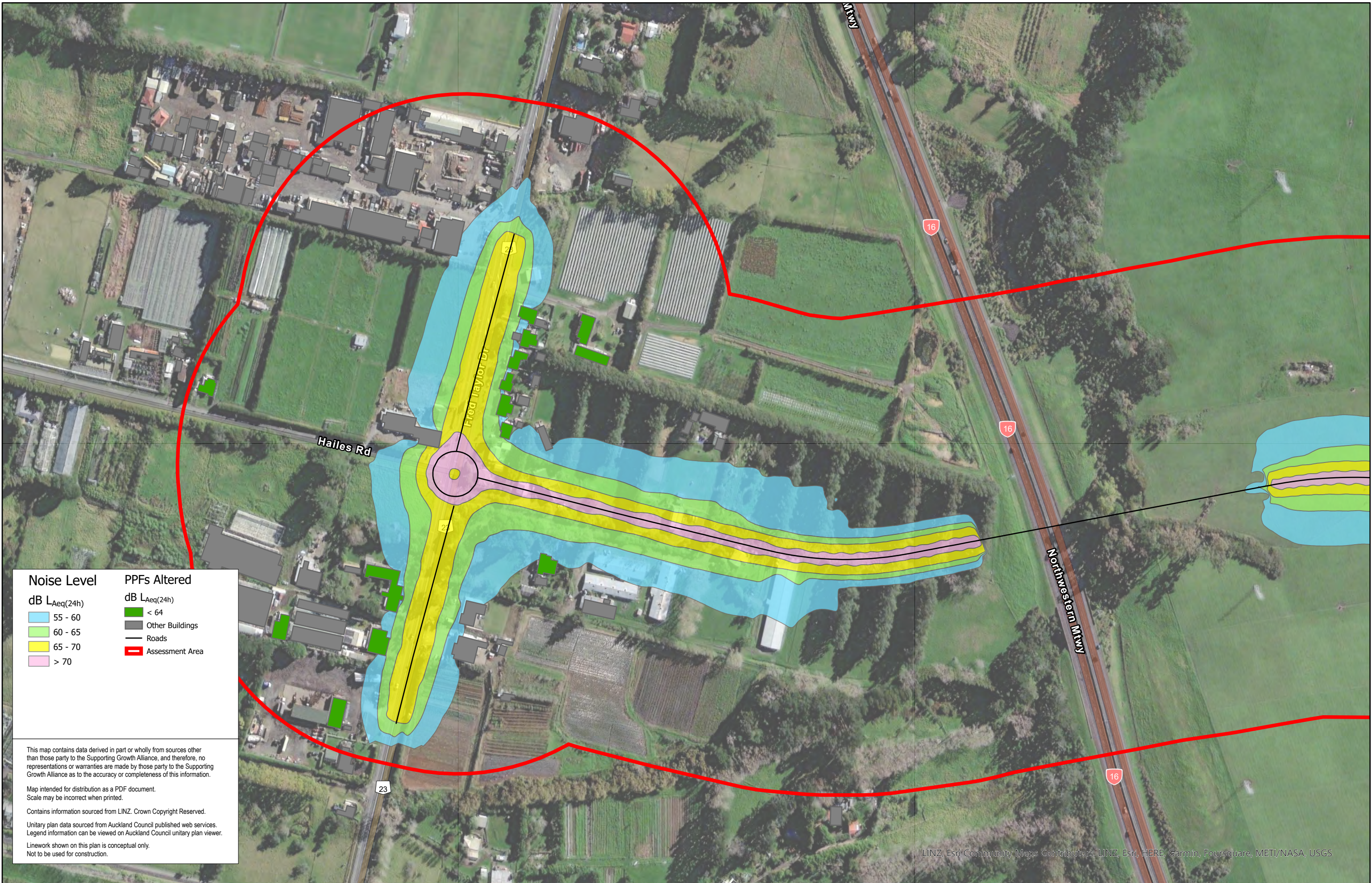
Client: Supporting Growth

Project: North West Package



Discipline: GIS

Drawing No: SGA-NOR-W1-000



Noise Level	PPFs Altered
dB L _{Aeq} (24h)	dB L _{Aeq} (24h)
55 - 60	< 64
60 - 65	Other Buildings
65 - 70	Roads
> 70	Assessment Area

This map contains data derived in part or wholly from sources other than those party to the Supporting Growth Alliance, and therefore, no representations or warranties are made by those party to the Supporting Growth Alliance as to the accuracy or completeness of this information.

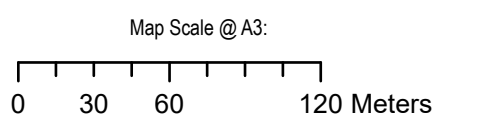
Map intended for distribution as a PDF document.
Scale may be incorrect when printed.

Contains information sourced from LINZ. Crown Copyright Reserved.

Unitary plan data sourced from Auckland Council published web services.
Legend information can be viewed on Auckland Council unitary plan viewer.

Linework shown on this plan is conceptual only.
Not to be used for construction.

LINZ, Esri, Community Maps Contributors, LINZ, Esri, HERE, Garmin, Foursquare, METI/NASA, USGS



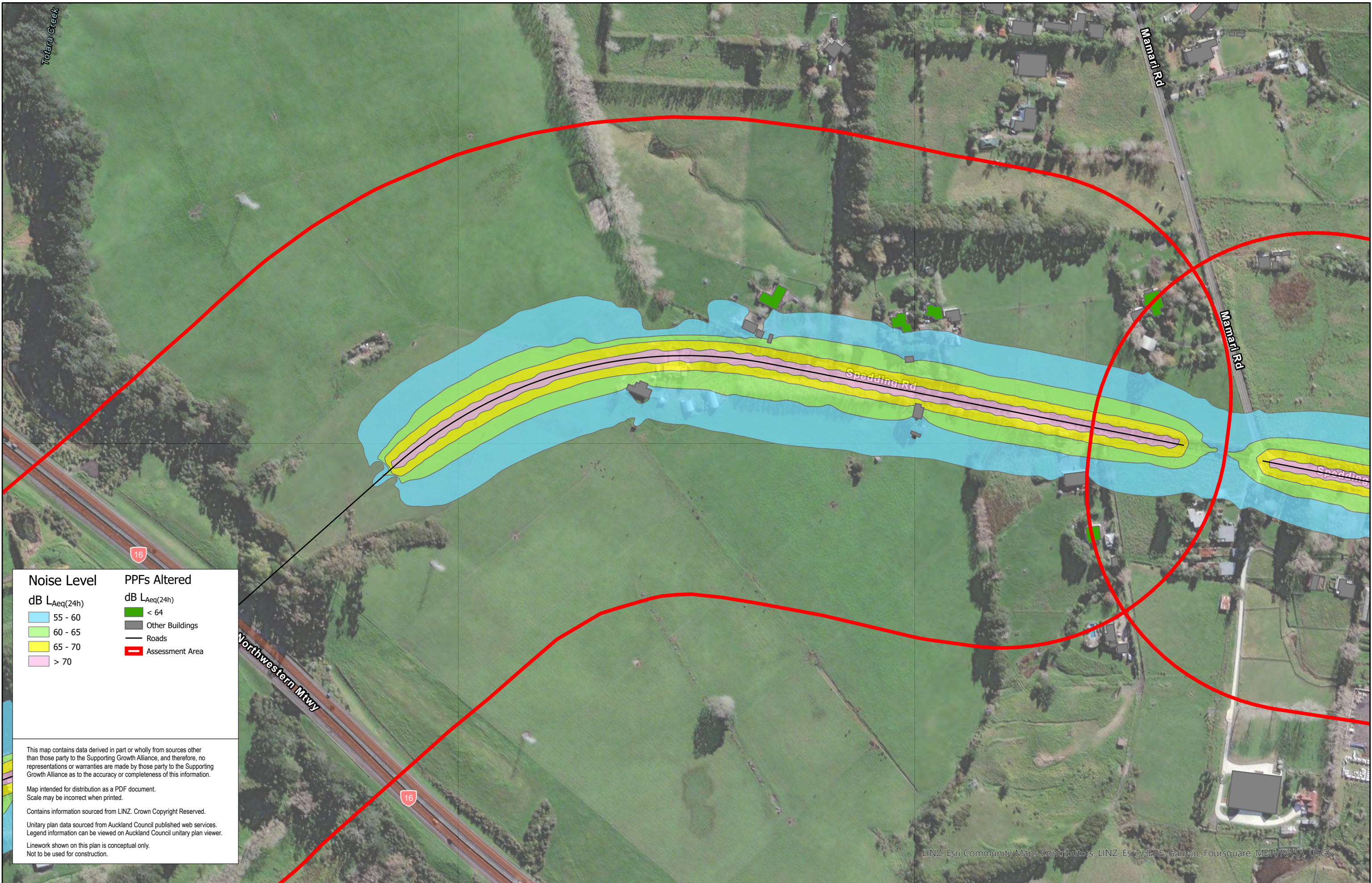
Revision	Author	Verified	Approved	Date
1	DA	SJ	CD	23/11/22

Supporting Growth
NoR W4 - Mitigated Road Traffic Noise

Client: Supporting Growth
Project: North West Package



Discipline: GIS
Drawing No: SGA-NOR-W1-000



Noise Level	PPFs Altered
dB L _{Aeq} (24h)	dB L _{Aeq} (24h)
55 - 60	< 64
60 - 65	Other Buildings
65 - 70	Roads
> 70	Assessment Area

This map contains data derived in part or wholly from sources other than those party to the Supporting Growth Alliance, and therefore, no representations or warranties are made by those party to the Supporting Growth Alliance as to the accuracy or completeness of this information.

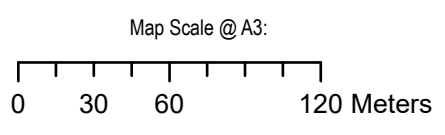
Map intended for distribution as a PDF document.
Scale may be incorrect when printed.

Contains information sourced from LINZ. Crown Copyright Reserved.

Unitary plan data sourced from Auckland Council published web services.
Legend information can be viewed on Auckland Council unitary plan viewer.

Linework shown on this plan is conceptual only.
Not to be used for construction.

LINZ, Esri Community Maps Contributors, LINZ, Esri, HERE, Garmin, Foursquare, METI/NASA, USGS



Revision	Author	Verified	Approved	Date	Title:
1	DA	SJ	CD	23/11/22	

Supporting Growth

NoR W4 - Mitigated Road Traffic Noise

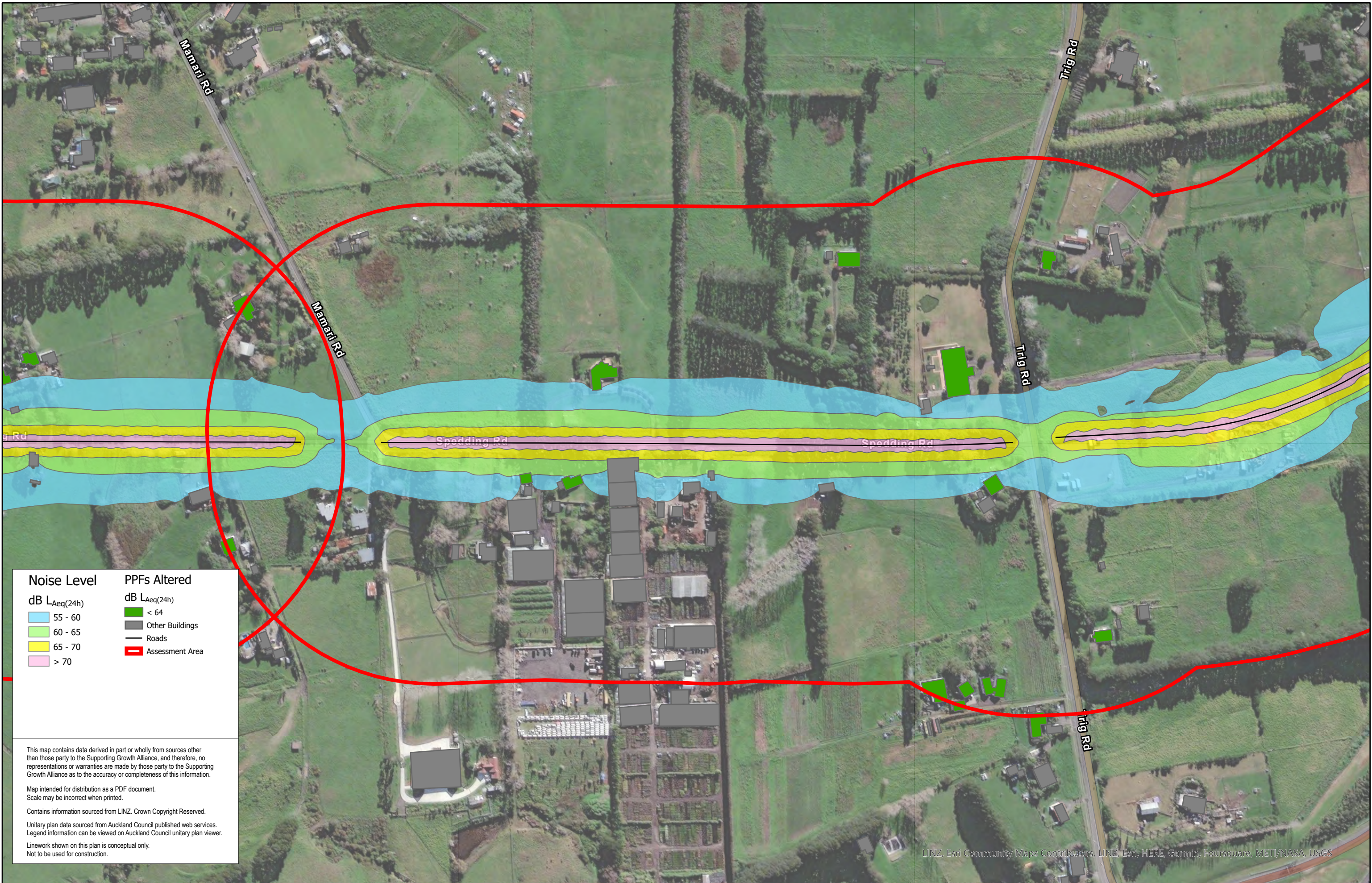
Client: Supporting Growth

Project: North West Package



Discipline: GIS

Drawing No: SGA-NOR-W1-000



Noise Level		PPFs Altered	
dB LAeq(24h)		dB LAeq(24h)	
	55 - 60		< 64
	60 - 65		Other Buildings
	65 - 70		Roads
	> 70		Assessment Area

This map contains data derived in part or wholly from sources other than those party to the Supporting Growth Alliance, and therefore, no representations or warranties are made by those party to the Supporting Growth Alliance as to the accuracy or completeness of this information.

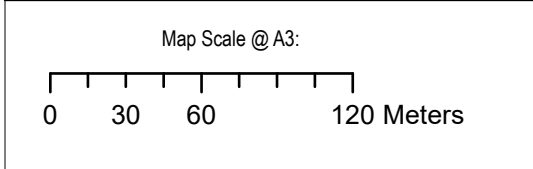
Map intended for distribution as a PDF document.
Scale may be incorrect when printed.

Contains information sourced from LINZ. Crown Copyright Reserved.

Unitary plan data sourced from Auckland Council published web services.
Legend information can be viewed on Auckland Council unitary plan viewer.

Linework shown on this plan is conceptual only.
Not to be used for construction.

LINZ, Esri Community Maps Contributors, LINZ, Esri, HERE, Garmin, Foursquare, METI/NASA, USGS



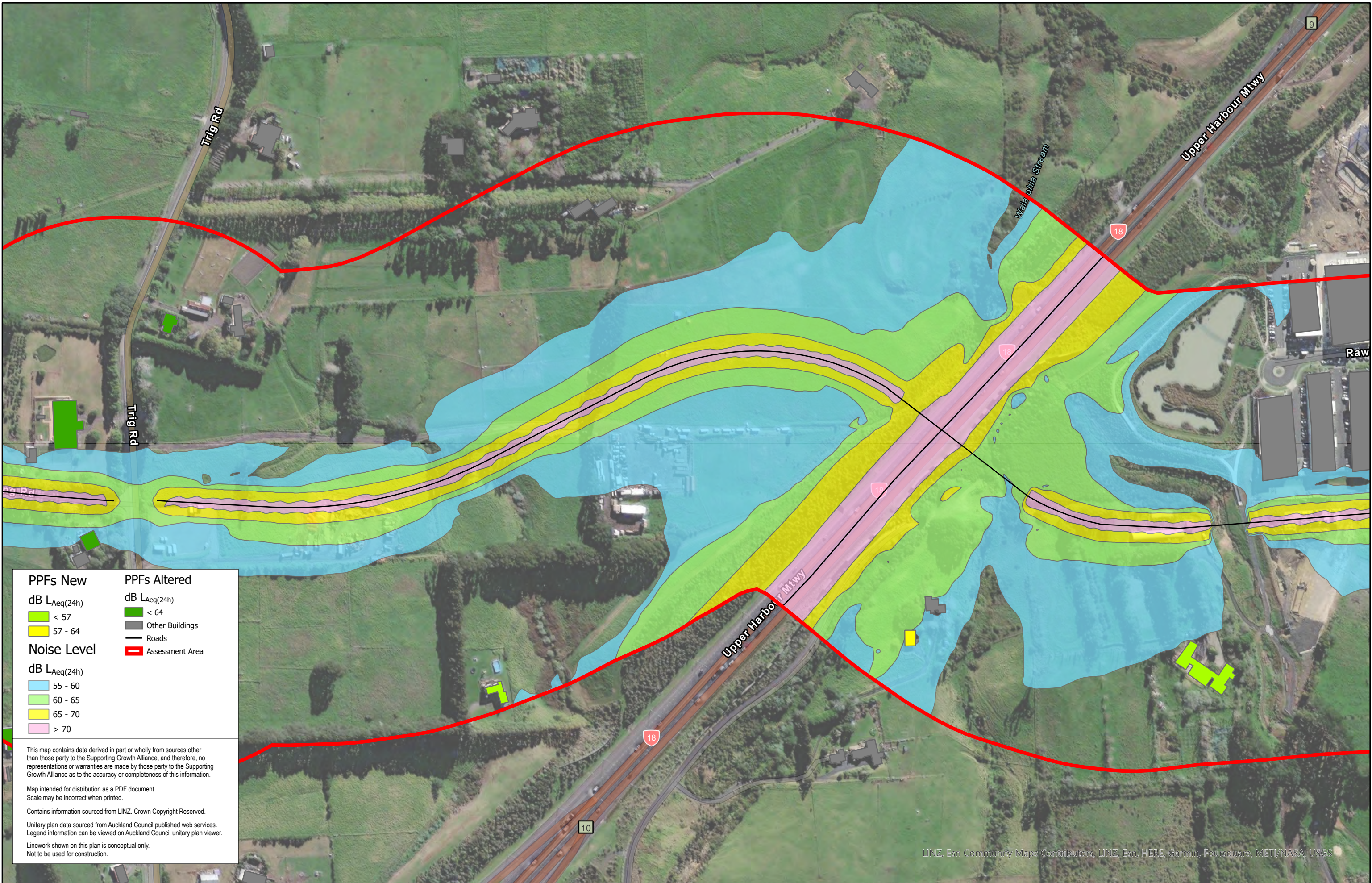
Revision	Author	Verified	Approved	Date
1	DA	SJ	CD	23/11/22

Supporting Growth
NoR W4 - Mitigated Road Traffic Noise

Client: Supporting Growth
Project: North West Package



Discipline: GIS
Drawing No: SGA-NOR-W1-000



PPFs New	PPFs Altered
dB $L_{Aeq}(24h)$	dB $L_{Aeq}(24h)$
 < 57	 < 64
 57 - 64	 Other Buildings
Noise Level	 Roads
dB $L_{Aeq}(24h)$	 Assessment Area
 55 - 60	
 60 - 65	
 65 - 70	
 > 70	

This map contains data derived in part or wholly from sources other than those party to the Supporting Growth Alliance, and therefore, no representations or warranties are made by those party to the Supporting Growth Alliance as to the accuracy or completeness of this information.

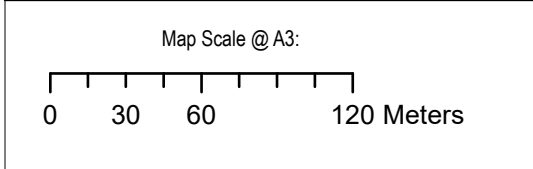
Map intended for distribution as a PDF document.
Scale may be incorrect when printed.

Contains information sourced from LINZ. Crown Copyright Reserved.

Unitary plan data sourced from Auckland Council published web services.
Legend information can be viewed on Auckland Council unitary plan viewer.

Linework shown on this plan is conceptual only.
Not to be used for construction.

LINZ, Esri Community Maps Contributors, LINZ, Esri, HERE, Garmin, Foursquare, METI/NASA, USGS



Revision	Author	Verified	Approved	Date	Title:
1	DA	SJ	CD	23/11/22	Supporting Growth NoR W4 - Mitigated Road Traffic Noise

Supporting Growth
NoR W4 - Mitigated Road Traffic Noise

Client: Supporting Growth

Project: North West Package



Discipline: GIS

Drawing No: SGA-NOR-W1-000



PPFs New	PPFs Altered
dB LAeq(24h)	dB LAeq(24h)
 < 57	 < 64
 57 - 64	 Other Buildings
Noise Level	 Roads
dB LAeq(24h)	 Assessment Area
 55 - 60	
 60 - 65	
 65 - 70	
 > 70	

This map contains data derived in part or wholly from sources other than those party to the Supporting Growth Alliance, and therefore, no representations or warranties are made by those party to the Supporting Growth Alliance as to the accuracy or completeness of this information.

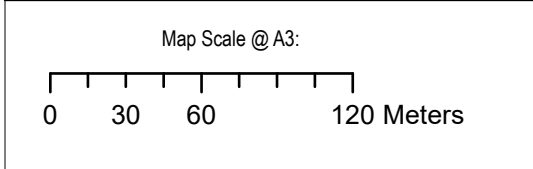
Map intended for distribution as a PDF document.
Scale may be incorrect when printed.

Contains information sourced from LINZ. Crown Copyright Reserved.

Unitary plan data sourced from Auckland Council published web services.
Legend information can be viewed on Auckland Council unitary plan viewer.

Linework shown on this plan is conceptual only.
Not to be used for construction.

LINZ, Esri, Community Maps Contributors, LINZ, Esri, HERE, Garmin, Foursquare, METI/NASA, USGS



Revision	Author	Verified	Approved	Date	Title:
1	DA	SJ	CD	23/11/22	

Supporting Growth
NoR W4 - Mitigated Road Traffic Noise

Client: Supporting Growth

Project: North West Package



Discipline: GIS

Drawing No: SGA-NOR-W1-000