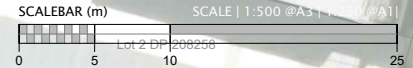
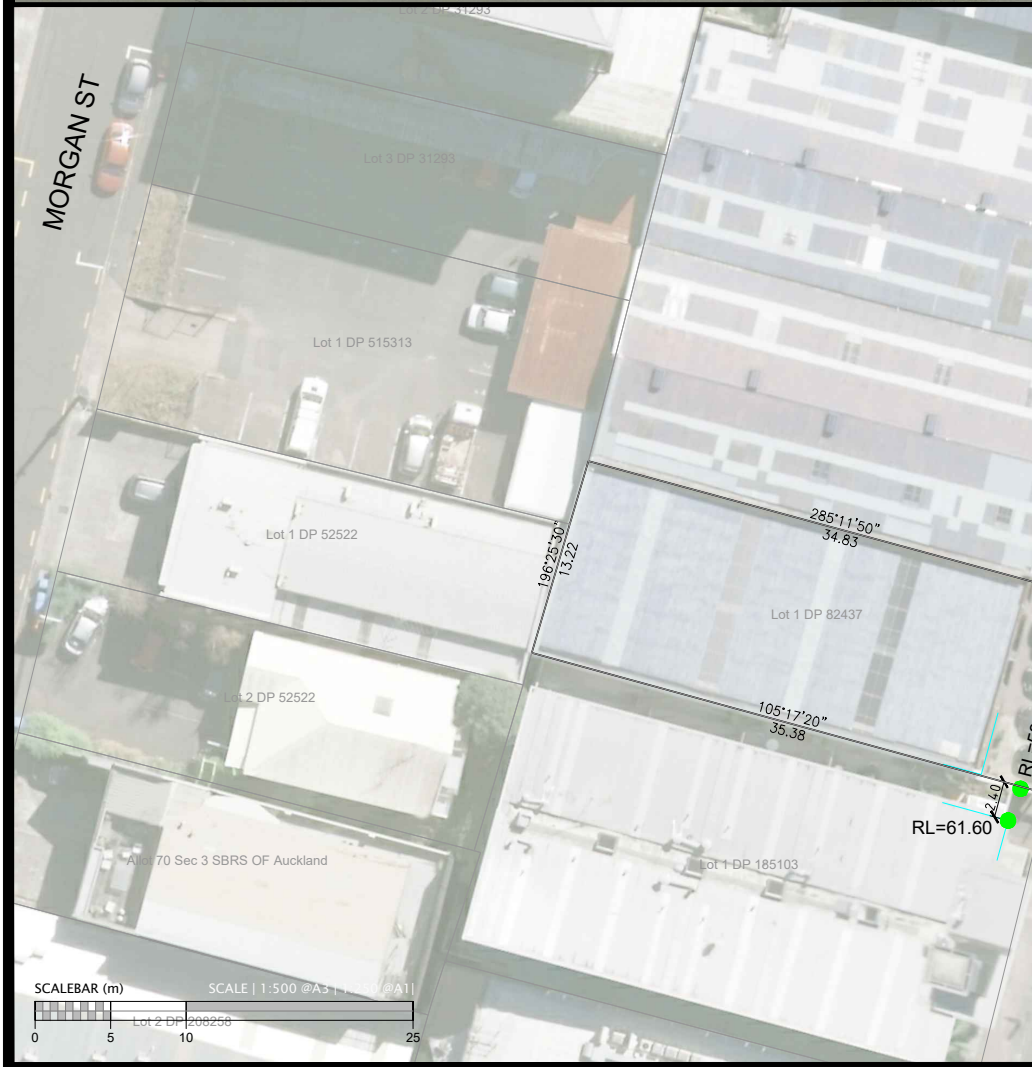
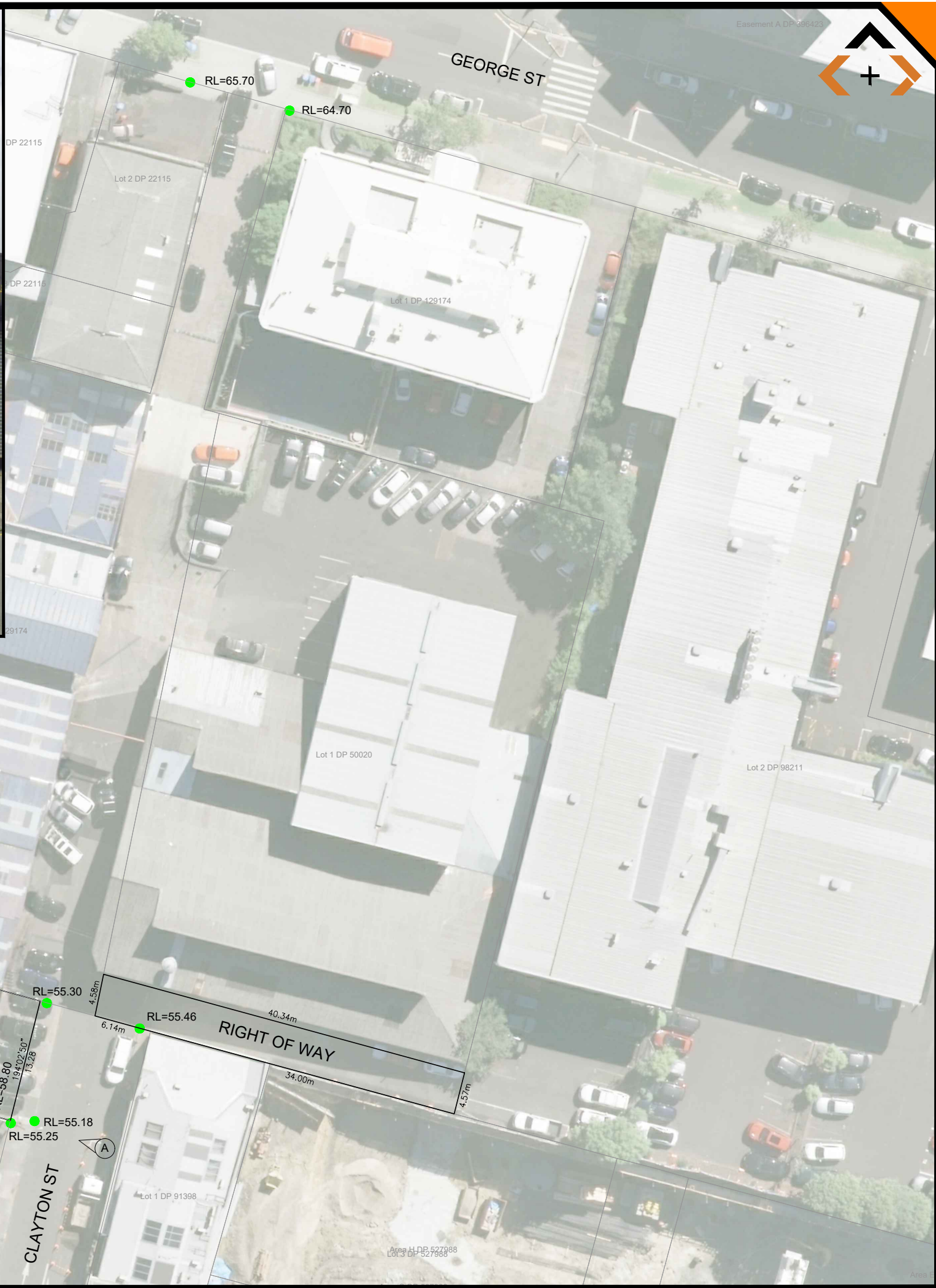




IMAGE A
CLAYTON ST



PLOT DATE: 1/24/2020 7:36 AM

Easement A DP 985423



SURVEYED	WB	05.09.19	APPROVED	DATE
DESIGNED				
DRAWN	RDC	06.09.19		
CHECKED				
APPROVED				
REVISION	CHANGES		CHECKED	DATE
0	ORIGINAL ISSUE		RDC	09.09.19
1	CONVERTED LEVELS TO NEW ZEALAND VERTICAL DATUM 2016.		RDC	24.01.20

- NOTES:**
- COORDINATES ARE IN TERMS OF GEODETIC DATUM 2000, MT EDEN CIRCUIT. ORIGIN IS "P 83 SO 48201" GD CODE: CF8U SOURCED FROM LINZ. 801863.59mN, 401516.89mE
 - LEVELS ARE IN TERMS OF NEW ZEALAND VERTICAL DATUM 2016. ORIGIN IS "P 83 SO 48201" GD CODE: CF8U SOURCED FROM LINZ. RL = 62.775m. (AK46 63.08m)
 - AERIAL IMAGE SOURCED FROM COUNCIL GIS.

SURVEY EQUIPMENT USED:
 INSTRUMENT: TRIMBLE ROBOTIC S8 1" / LEICA TS16 3"
 GPS: TRIMBLE R6/R8 SYSTEMS / LEICA GPS08 PLUS
 PRECISE LEVELLING: TRIMBLE DINI Series 0.3mm DIGITAL VERTICAL PLUMMING: FOIF DZJ2 LASER PLUMMIT

COPYRIGHT:
 This document and the copyright in this document remain the property of SURVEY WORX. The contents of this document may not be reproduced either in whole or in part by any means whatsoever without the prior written consent of SURVEY WORX.



mobile +64 021 824 084
 office +64 09 948 6491
www.surveyyorx.co.nz
 1016A Great South Road, Penrose Auckland, NZ



CLIENT
 RDT PACIFIC

PROJECT
 GEORGE ST,
 NEWMARKET

TITLE
 SITE PLAN

SCALE	1:250 (A1)	1:500 (A3)
DRAWING No	SHEET	REVISION
3447-705-01	1 of 1	1