

**Table 1: Historic Heritage Places**

ID	Place Name and/or Description	Verified Location	Verified Legal Description	Category	Primary Feature	Heritage Values	Extent of Place	Exclusions	Additional Rules for Archaeological Sites or Features	Place of Maori Interest or Significance
00033	Glen Eden Railway Station	145 West Coast Road, Glen Eden	SECT 1 SO 70422; road reserve; rail corridor	B	Station building	A,B,H	Refer to planning maps	Platform shelter		
00076	War Memorial	500 South Titirangi Road, Titirangi	PT LOT 17 DP 6678	B	World War I memorial	A, B	Refer to planning maps			
00198	New Lynn Police Station	3092 Great North Road, New Lynn	LOT 1 DP 180632; road reserve	B	Police station building	B,F,H	Refer to planning maps	Interior of building(s)		
00233	Married Quarters	Hobsonville Royal New Zealand Air Force Base, Marlborough Crescent, Hobsonville	LOT 10 DP 497762; LOT 13 DP 497762; CMA	B	Residences	A,F	Refer to planning maps	Interior of building(s)		
00253	Swanson Railway Station	Swanson Station Park. 760 Swanson Road, Swanson	LOT 1 DP 188043; LOT 2 DP 188043; rail corridor	B	Station building	A,B,H	Refer to planning maps	Interior of building(s); platform shelters		
00453	Dr Meinhold's Helensville Hospital (former)	23 and 27 Garfield Road, Helensville	PT LOT 3 DP 3900; LOT 2 DP 387824; LOT 3 DP 387824	B	Residences	A,B,D,E,F,H	Refer to planning maps	Interior of building(s)		
00454	Becroft Home	22 Garfield Road, Helensville	Lot 1 DP 174084	B	Residence	A,B,D,F,H	Refer to planning maps	Interior of building(s)		
00469	Methodist Church (former)	118 Commercial Road, Helensville	LOT 11 DEEDS PLAN 36; road reserve	B	Church	A,B,D,F,H	Refer to planning maps	Interior of building(s)		
00486	Wech House (former)	1212 State Highway1, Pohuehue	LOT 1 DP 92396	B	Residence	A,B,D,F,H	Refer to planning maps	Interior of building(s)		
00603	Orewa House and watchhouse	498 Hibiscus Coast Highway, Orewa	LOT 1 DP 75940; LOT 4 DP 44260	B	House; watch house	A,B,D,F,H	Refer to planning maps	Interior of building(s); carport and attached shed		
00609	Silverdale Pioneer Village	Silverdale Reserve, 19 Wainui Road (also known as 31 and 33 Silverdale Street), Silverdale	ALLOT 556 PSH OF WAIWERA SO 40407	B	Wade School building; parsonage; Methodist church; school house	A,B,D,F,H	Refer to planning maps	Interior of building(s)		
00855	Mission Hall	411 Glenfield Road, Glenfield	Pt LOT 7 DP 665	B	Hall	A,B	Refer to planning maps	Interior of building(s); buildings and structures that are not the primary feature		
00907	Birkenhead Point sea wall	Hinemoa Park, R 1 Hinemoa Street, Birkenhead	Reclaimed Land SO 16838; Lot 1 DP 174058; PT BED WAITEMATA HARBOUR SURVEY OFFICE PLAN 67176; CMA	B	Sea wall	A,H	Refer to planning maps	Buildings and structures that are not the primary feature		
00923	Northcote Methodist Church	137 and 139 Queen Street, Northcote Point	Lot 13 DP 343; Lot 14 DP 343; Lot 1 DP 26751	B	Church; hall; parsonage	A,B,F,G,H	Refer to planning maps	Interior of building(s)		
00929	Auckland Harbour Bridge Memorial	Stokes Point Northcote Reserve, Princes Street, Northcote Point	PT ALLOT 68 TOWN OF WOODSIDE	B	Memorial	B,G,H	Refer to planning maps	Bridge; buildings and structures that are not the primary feature		
00931	Northcote Point flag staff	Stokes Point Northcote Reserve, Princes Street, Northcote Point	PT ALLOT 68 TOWN OF WOODSIDE	B	Flag staff	A,B,G	Refer to planning maps	Buildings and structures that are not the primary feature		
01065	Residence	14 Bayview Road, Hauraki	LOT 37 DP 6902	B	Residence	A,F,G	Refer to planning maps	Interior of building(s)		
01142	Takapuna Dairy Company (former)	197 Victoria Road, Devonport	PT LOT 90 DP 195; road reserve	B	Dairy Company building	A,E	Refer to planning maps	Interior of building(s); garage		
01218	Residence	37 King Edward Parade, Devonport	PT LOT 1 DP 459481; road reserve	B	Residence(s)	A,F,G	Refer to planning maps	Interior of building(s)		
01332	Clevedon Post Office	2 Papakura-Clevedon Road, Clevedon	LOT 1 DP 136566	B	Post Office	A,F,G	Refer to planning maps	Interior of building(s); water tank		
01423	Selwyn Church	3 Hain Avenue, Mangere East	LOT 18 DP 20494	B	Church	A,F	Refer to planning maps	Hall attached to church		

The regional coastal plan [rcp] provisions (for activities or resources in the coastal marine area) amended by PC10 are not operative until the Minister of Conservation has formally approved the regional coastal plan part of PC10.

The regional coastal plan [rcp] provisions (for activities or resources in the coastal marine area) amended by PC10 are not operative until the Minister of Conservation has formally approved the regional coastal plan part of PC10.

01470	Memorial Gates	Papatoetoe Central School, 317S Great South Road, Papatoetoe	PT ALLOT 37 PARSH OF MANUREWA; road reserve	B	Memorial structure	A,B,F,G	Refer to planning maps			
01483	Papatoetoe Central Theatre (former)	77 St George Street, Papatoetoe	LOT 3 DP 21394; road reserve	B	Theatre	A,B,G	Refer to planning maps	Interior of building(s)		
01541	Kohekohe Presbyterian Church (former) and plaque	1185 and 1189 Awhitu Road, Waiuku	PT ALLOT 220 PARISH WAIPIPI DISTRICT; LOT 4 DP 435353; road reserve	B	Former church building	A,G	Refer to planning maps	Exterior door; interior features of pulpit, doors and plastic circuit breaker		
01653	Worker's residence	15 Findlay Street, Ellerslie	LOT 1 DP 63800; road reserve	B	Residence	A,H	Refer to planning maps	Interior of building(s)		
01655	Worker's residence	32 Findlay Street, Ellerslie	LOT 1 DP 177803; road reserve	B	Residence	A,H	Refer to planning maps	Interior of building(s)		
01658	Rob Roy Hotel (former)/The Birdcage	123-133 Franklin Road, Freemans Bay	SEC 2 SO 461131; road reserve	B	Hotel	A,F,G	Refer to planning maps	Interior of building(s); buildings and structures that are not the primary feature including extensions; motorway		
01676	Grey Lynn Public Library	474 Great North Road, Grey Lynn	PT LOT 2 DP 31852; PT LOT 3 DP 31852	B	Library	A,F,G	Refer to planning maps			
01702	Ponsonby Baptist Church and Chapel/hall	43 Jervois Road, Herne Bay	LOT 6 ALLOT 13 SEC 8 SUBURBS AUCKLAND; LOT 7 ALLOT 13 SEC 8 SUBURBS AUCKLAND	A	Church	A,B,F,G,H	Refer to planning maps			
01710	Seccombe's Well	269 Khyber Pass, Epsom	LOT 1 DP 49270	B	Well	A,E	Refer to planning maps; limited to area within a one metre radius of well	Buildings and structures that are not the primary feature	Yes	
01726	School House	Diocesan School for Girls, 44 Margot Street, Epsom	LOT 1 DP 393716	B	School house	A,B,F,G	Refer to planning maps	Buildings and structures that are not the primary feature		
01741	Marino Gardens Apartments	145-147 Mount Eden Road, Mount Eden	PT 1 DP 25650	B	Apartment building	A,F,H	Refer to planning maps	Interior of building(s), except for common spaces		
01767	Orange Ballroom	141-149 Newton Road, Eden Terrace	LOT 1 DP 477607	B	Ballroom building	A,F,G	Refer to planning maps			
01779	Kent's Bakery (former)	2-8 Osborne Street, Newmarket	Lot 1 DP 22146; Lot 2 DP 22146; road reserve	B	Bakery building	A,F,H	Refer to planning maps	Interior of building(s)		
01782	Residence	189 Park Road, Newmarket	PART LOT 4 DP 2169; PT LOT 5 DP 2169; PT LOT 5 DP 2169	B	Residence	F,G	Refer to planning maps	Interior of building(s); modern extension		
01784	Horse hitching post	Adjacent to 439 Parnell Road, Parnell	LOT 4 DP 103838; road reserve	A	Post	A,F,H	Refer to planning maps; limited to area within a one metre radius of post			
01794	Royal New Zealand Foundation for the Blind office and workshops (former)	545 Parnell Road, Parnell	LOT 2 DP 362696; Lot 3 DP 362696; LOT 8 DP 362696; road reserve	A	Former office; former workshop	A,B,F,G,H	Refer to planning maps	Interior of workshop building		
01799	Gas lamp	Adjacent to 8 Ponsonby Road, Ponsonby	Road reserve	A	Lamp	A,F,H	Refer to planning maps; limited to area within a two metre radius of pole			
01808	St John's Church	229A Ponsonby Road, Freemans Bay	LOT 1 DP 80035	B	Church	A,B,F,G	Refer to planning maps	Hall; additions		
01811	Shops	264-272 Ponsonby Road, Ponsonby	DP 17456; road reserve	B	Building	F,H	Refer to planning maps	Interior of building(s)		
01813	Shops	286-292 Ponsonby Road, Ponsonby	LOT 1 DP 48986; road reserve	B	Building	A,H	Refer to planning maps	Interior of building(s)		

PC 10  
s86B (3)  
Immediate  
legal effect  
(See  
modifications)  
[ENV-2019-  
AKL-00080:  
Auckland  
Hebrew  
Congregation

01862	Fire Brigade Building (former)	13 St Marys Road, Ponsonby	LOT 3 ALLOT 17 SEC 8 SUBURBS AUCKLAND; road reserve	B	Fire station building	A,F,H	Refer to planning maps	Interior of building(s); buildings and structures that are not the primary feature		
01931	Cottage	10 Bankside Street (also 9 Princes Street), Auckland Central	PT ALLOT 16 SEC 4 AUCKLAND CITY	A	Cottage	A,E,F	Refer to planning maps			
01937	Barrington Building (Customs Street frontage only)	10-12 Customs Street East, Auckland Central	LOT 1 DP 361575	B		A,F,H	Refer to planning maps	Interior of building(s)		
01938	Columbus House (former)/Old Sofrana House (Customs Street frontage only)	14-18 Customs Street East, Auckland Central	LOT 1 DP 361575	B		A,F,H	Refer to planning maps	Interior of building(s)		
01939	Excelsior Block (Customs Street frontage only)	22-28 Customs Street East, Auckland Central	LOT 1 DP 400096	B		A,H	Refer to planning maps	Interior of building(s)		
01940	Stanbeth House	22-28 Customs Street East, Auckland Central	LOT 1 DP 400096	B	Building	A,F,H	Refer to planning maps	Interior of building(s)		
01942	Entrican Building (former)/Australis	36 Customs Street East, Auckland Central	LOT 1 DP 371807	A	Building	A,F,G,H	Refer to planning maps			
01943	Nathan Building	42 Customs Street East, Auckland Central	LOT 1 DP 371807	A	Building	A,F,H	Refer to planning maps			
01953	Brooklyn Flats	66-70 Emily Place, Auckland Central	Lot 18 DP 12881	B	Apartment building	A,F,G,H	Refer to planning maps	Interior of building(s), except all common spaces including lobbies, stairwells and corridors, and original spatial planning and design features, including balconies, door and window detailing, and ceiling and wall features		
01954	Foster & Co. Building	30, 32 and 34-36 Fanshawe Street, Auckland Central	PT DP 3765; LOT 1 DP 193476; LOT 1 DP 193477; road reserve	B	Building	A,B,F,G,H	Refer to planning maps			
01965	Auckland Synagogue and community centre	108-116 Greys Avenue, Auckland Central	Lot 2 DP 45093; Lot 2 DP 44754; ALLOT 57 SEC 29 AUCKLAND CITY; ALLOT 58 SEC 29 CITY AUCKLAND	B	Building and courtyard	A,B,E,G,H	Refer to planning maps and Scheudle 14.3	Extension to primary feature; interior of main synagogue, except 1968 roof/ceiling structure and form; interior of basement level, except stairwell and safe; rest rooms/changing rooms for upper level hall/gymnasium		
01984	Housing Corporation Building (former)	66-68 Lorne Street, Auckland Central	ALLOT 1 SEC 13 CITY AUCKLAND; ALLOT 62 SEC 32 CITY AUCKLAND; ALLOT 63 SEC 32 CITY AUCKLAND; road reserve	B	Building	A,B,F,G	Refer to planning maps	Interior of building(s); verandah		
01991	Braemar	7 Parliament Street, Auckland Central	Sec 4 SO 62300	B	Apartment building	B,D,F,G,H	Refer to planning maps	Interior of building(s), except all common spaces including lobbies, stairwells and corridors, and original spatial planning and design features, including balconies, door and window detailing, and ceiling and wall features	Yes	

01992	Middle Courtville	9 Parliament Street, Auckland Central	Sec 3 SO 62300	B	Apartment building	A,B,F,G,H	Refer to planning maps	Interior of building(s), except all common spaces including lobbies, stairwells and corridors, and original spatial planning and design features, including balconies, door and window detailing, and ceiling and wall features		
01993	Courtville	11 Parliament Street, Auckland Central	Sec 1 SO 62300	B	Apartment building	A,B,E,F,G,H	Refer to planning maps	Interior of building(s), except all common spaces including lobbies, stairwells and corridors, and original spatial planning and design features, including balconies, door and window detailing, and ceiling and wall features		
02001	Masonic Hall (façade)	9 Princes Street, Auckland Central	PART ALLOT 16 SEC 4 AUCKLAND CITY	B	Façade	A,F,G,H	Refer to planning maps; limited to façade	Interior of building(s)		
02002	Grand Hotel (façade)	9 Princes Street, Auckland Central	DP 595	B	Façade	A,F,G,H	Refer to planning maps; limited to façade	Interior of building(s)		
02007	Synagogue (former)	19A Princes Street, Auckland Central	LOT 1 DP 10249; LOT 2 DP 10249; road reserve	A	Sanctuary building	A,F,G	Refer to planning maps			
02031	Bank of New Zealand (façade)	125 Queen Street, Auckland Central	LOT 1 DP 100238	B	Façade	A,F,G,H	Refer to planning maps; limited to façade	Interior of building(s)		
02034	Whitcombe and Tombs Ltd. Building	186 Queen Street (corner of Durham Street East), Auckland Central	LOT 1 DP 195649; road reserve	B	Building	F,G,H	Refer to planning maps	Interior of building(s); High Street verandah		
02035	Auckland Electric Power Board Building	187-189 Queen Street, Auckland Central	LOT 4 DP 329897; road reserve	A	Building	A,F,G,H	Refer to planning maps			
02036	Lewis Eady Building	192 Queen Street, Auckland Central	LOT 1 DP 195649; road reserve	B	Building	A,F,H	Refer to planning maps	High Street verandah		
02037	John Court's Building (former)	210 Queen Street, Auckland Central	LOT 2 DP 195649; road reserve	B	Building	A,F,G,H	Refer to planning maps	Interior of building(s)		
02041	Civic House and Fergusson Building	291-297 Queen Street, Auckland Central	LOT 2 DP 199399; road reserve	B	Building	A,F,G,H	Refer to planning maps	Interior of Fergusson Building		
02045	Auckland Sunday School Union Building	323-327 Queen Street, Auckland Central	PT ALLOT 6 SEC 29 AUCKLAND CITY; PT ALLOT 7 SEC 29 AUCKLAND CITY; road reserve	B	Building	A,F,G	Refer to planning maps			
02058	Residence (former)	16 Symonds Street, Auckland Central	ALLOT 33 SEC 9 AUCKLAND CITY; road reserve	B	Residence	F,H	Refer to planning maps	Interior of building(s)		
02059	Residence (former)	12 Symonds Street, Auckland Central	ALLOT 35 SEC 9 AUCKLAND CITY; road reserve	B	Residence	F,H	Refer to planning maps	Interior of building(s)		
02060	Residence (former)	14 Symonds Street, Auckland Central	ALLOT 34 SEC 9 AUCKLAND CITY; road reserve	B	Residence	F,H	Refer to planning maps	Interior of building(s)		
02070	Sargood, Son and Ewen Building (façade)	19-25 Victoria Street West (also known as 22 Durham Street West), Auckland Central	LOT 5 DP 450987	B	Façade	F,G	Refer to planning maps; limited to façade	Interior of building(s)		
02269	Blacksmiths (former)	85 Waimauku Station Road, Waimauku	Lot 2 DP 18692; road reserve	B	Original blacksmith building	A,F,H	Refer to planning maps	Interior of building(s)		

The regional coastal plan [rcp] provisions (for activities or resources in the coastal marine area) amended by PC10 are not operative until the Minister of Conservation has formally approved the regional coastal plan part of PC10.

02498	Bell Homestead	62 Monument Road, Clevedon	Lot 11 DP 404808	B	Homestead; woolshed	A,B,F,G,H	Refer to planning maps	Interior of building(s); buildings and structures that are not the primary feature		
02615	Courts Building	186-188 Onehunga Mall, Onehunga	Lot 2 DP 310415; road reserve	B	Building	A,H	Refer to planning maps	Interior of building(s)	Yes	
02653	Tauhinu Sea Scouts' Den	R 17 Rahui Road, Greenhithe	Allot 697 PARISH OF Paremoro; LOT 1 DP 49045; CMA	B	Scout den	A	Refer to planning maps	Interior of building(s); toilet block		
02654	Glenfield Library	88-94 Bentley Avenue, Glenfield	LOT 2 DP 49045; LOT 3 DP49045	B	Library building	A,G	Refer to planning maps	Interior of building(s); eastern addition on to library		
02655	Wild residence (former)	24 Chivalry Road, Glenfield	Lot 1 DP 61439	B	Residence	A,F,G	Refer to planning maps	Interior of building(s)		
02656	Matthews' bach	1019 Beach Road, Torbay	Lot 18 DEEDS 148	A	Residence	A	Refer to planning maps	Interior of building(s); detached outbuildings		
02657	Pillbox	17 Bournemouth Terrace, Crows Nest Rise Walk, R 16 Brighton Terrace, Murrays Bay	Lot 2 DP 59552; Pt Allot 183 Parish of Takapuna	A	Pillbox	A,H	Refer to planning maps			
02658	Mairangi Bay Presbyterian Church	9 Hastings Road, Mairangi Bay	Lot 98 DP 13311; Lot 99 DP 13311; Lot 242 DP 13311	B	Church	A,B,G	Refer to planning maps	Interior of building(s); buildings and structures that are not the primary feature		
02659	All Hallows Methodist Church	218 Beach Road, Campbells Bay	Pt Lot 2 DP 403138; road reserve	B	Church	A,B,F,G	Refer to planning maps	Interior of building(s); attached rear addition		
02660	St Joseph's Convent and chapel (former)	87B Penzance Road, Mairangi Bay	Lot 2 DP 183176	B	Convent; chapel	A	Refer to planning maps	Interior of building(s)		
02662	Levesque residence (former)	205 Birkdale Road, Birkdale	Lot 2 DP 76765	B	Residence	A,F,G	Refer to planning maps	Interior of building(s); outbuildings		
02663	McCullough farmhouse (former)	48 Eskdale Road, Birkdale	Lot 22 DP 47465	B	Residence	A	Refer to planning maps	Interior of building(s); carport		
02664	Monument to John Green Kay	John Kay Park, R 89 Waipa Street, Birkenhead	Pt Lot 150A DP 5105; road reserve	B	Monument	A	Refer to planning maps			
02665	Carlquist residence (former)	4 Hinemoa Terrace, Birkenhead	Lot 1 DP 51790	B	Residence	A,F,G,H	Refer to planning maps	Interior of building(s)		
02666	Button house (former)	73 Hinemoa Street, Birkenhead	Lot 2 DP 49079	B	Residence	A,F,G	Refer to planning maps	Interior of building(s); rear extension; garage		
02667	Stott's Building	136-140 Hinemoa Street, Birkenhead	Lot 1 DP 178916; road reserve	B	Building	A,F,H	Refer to planning maps	Interior of building(s)		
02668	Fishers Building	102-108 Hinemoa Street, Birkenhead	Pt Lot 14 DP 804; road reserve	B	Building	A,F,H	Refer to planning maps	Interior of building(s)		
02669	Souster residence (former)	146 Hinemoa Street, Birkenhead	Pt Lot 4 DP 804; road reserve	B	Residence	A,F,G,H	Refer to planning maps	Interior of building(s); buildings and structures that are not the primary feature, including pool		
02670	Victoria Hall (former)	17 Mariposa Crescent, Birkenhead	Pt Lot 26 DP 2922	B	Residence	A,B	Refer to planning maps	Interior of building(s)		
02671	McGovern's Store	147 Mokoia Road, Birkenhead	Lot 2 DP 29651; road reserve	B	Original store building	A,F,G	Refer to planning maps	Interior of building(s); side addition		
02672	Payne's Building (former)/Oborns Building	1-23 Mokoia Road, Birkenhead	PT LOT 1 DP 7159; PT LOT 1 DP 21076; LOT 1 DP 21076; Lot 2 DP 21076; Lot 3 DP 21076; Lot 4 DP 21076; Lot 5 DP 21076; road reserve	B	Building	A,G,H	Refer to planning maps	Interior of building(s)		
02673	Swindall farmhouse (former)	115 Mokoia Road, Birkenhead	Lot 1 DP 156195	B	Residence	A,F,G	Refer to planning maps	Interior of building(s)		
02674	The Gables Hospital (former)	32 Hinemoa Street, Birkenhead	Lot 1 DP 453440	B	Former hospital building	A,F	Refer to planning maps	Interior of building(s)		

02675	St John the Baptist Anglican Church parsonage (former)	43 Church Street, Northcote Point	Lot 3 DP 21558	B	Residence	A,B,H	Refer to planning maps	Interior of building(s); garage; pool		
02676	Police station and residence (former)	11 Clarence Road, Northcote Point	Lot 9 DP 4187	B	Residence	A,B,F,H	Refer to planning maps	Interior of building(s)		
02677	Cobblestone Lane townhouses	7, 8 and 9 Cobblestone Lane, Hillcrest	Lot 7 DP 82460; Lot 8 DP82460; Lot 9 DP 72555	B	Residences	A,F,H	Refer to planning maps	Interior of building(s)		
02678	Northcote Library	5 Ernie Mays Street, Northcote	Allot 652 Parish of TAKAPUNA; Lot 1 DP 92328; Lot 5 DP 92328; road reserve	B	Library	A,F	Refer to planning maps	Southeastern side extension		
02680	Ormrod's General Store (former)	141 Queen Street, Northcote Point	Lot 1 DP 31472; road reserve	B	Building	A,F,G,H	Refer to planning maps	Interior of building(s)		
02683	Clifton Firth residence	9 Kitchener Road, Takapuna	Lot 1 DP 26028	A	Residence	A,F,H	Refer to planning maps	Interior of buildings(s)		
02684	St Joseph's Catholic Church	6-8 Taharoto Road, Takapuna	Pt Lot 1 DP 4553	B	Church	A,B,F,H	Refer to planning maps	Interior of building(s), except ceiling/roof structure, including steel beam support structure and pillars		
02685	St George's Presbyterian Church	2 The Terrace, Takapuna	Lot 1 DP 2753	B	Church	A,B,D,F,G,H	Refer to planning maps	Peter Beere Lounge; Lex Kernohan Hall		
02687	North Shore Bridge Club	39 Killarney Street, Takapuna	Lot 1 DP 66576	B	Building	A,F	Refer to planning maps	Interior of building(s)		
02688	Sumpter residence	12 The Esplanade, Castor Bay	Lot 4 DP 8563	B	Residence	A,F	Refer to planning maps	Interior of building(s)		
02689	Pillbox	12 The Esplanade, Castor Bay	Lot 4 DP 8563; road reserve	B	Pillbox	A,H	Refer to planning maps			
02690	St Peter's Anglican Church	11 Killarney Street, Takapuna	Lot 1 DP 47166	B	Church	A,B,F,G,H	Refer to planning maps	Interior of building(s)		
02691	School Hall	St Leo's Catholic School, 4 Owens Road, Devonport	Lot 2 DP 93263	B	Hall	A,B,D,F,G,H	Refer to planning maps	Interior of building(s)		
02692	Takapuna Jockey Club toilet block (former)/Girl Guides' Den	Allenby Reserve, R 1 Allenby Avenue, Narrow Neck	Lot 19 DP 26091; Lot 20 DP 26091	A	Den	A,B,H	Refer to planning maps	Interior of building(s)		
02694	Devonport Jubilee Clock	63 Lake Road, Devonport	Lot 2 DP 20654; road reserve	A	Clock	A,B,G,H	Refer to planning maps	Buildings and structures that are not the primary feature		
02695	Devonport Jubilee Clock	89 Vauxhall Road, Devonport	Road reserve	B	Clock	A,B,G,H	Refer to planning maps	Buildings and structures that are not the primary feature		
02696	Devonport Jubilee Clock/Melrose Clock	Corner Victoria Road and Albert Road, Devonport	Road reserve	A	Clock	A,B,G,H	Refer to planning maps			
02697	Devonport Police Station (former)	7 and 9 Rattray Street, Devonport	Lot 1 DP 404401; Lot 2 DP 404401	A	Sergeant's residence; watch house/office; water closet and lumber shed; two-cell lock up	A,B,F,G,H	Refer to planning maps	Interior of building(s)		
02698	Balmain Reserve toilets and changing rooms	Balmain Reserve, R 18 Oxford Terrace, Devonport	Lot 3 DP 89409	B	Toilets; changing rooms	A,F	Refer to planning maps	Interior of building(s)		
02699	Residence and shop	116 Calliope Road, Stanley Point	Pt Lot 7 DP 1171; road reserve	B	Residence; shop	A,F,H	Refer to planning maps	Interior of building(s); garage		
02700	Commercial building (former)/Terraced houses	24 Church Street, Devonport	Lot 1 DP 94735; road reserve	B	Residences	A,F,G,H	Refer to planning maps	Interior of building(s); garage		
02701	Masonic Cricket Club clubhouse	Vauxhall Sportsfields, 28 Vauxhall Road, Devonport	ALLOT 39 SECT 2 PARISH OF TAKAPUNA	B	Clubhouse pavillion	A,B,F	Refer to planning maps	Interior of building(s)		
02702	Alpers' residence (former)	29A Glen Road, Stanley Point	Pt Allot 31 Sec 2 Parish of TAKAPUNA	B	Residence	A,F,G	Refer to planning maps	Interior of building(s)		

02704	Ford residence (former)	33 Mays Street, Devonport	Lot 3 DP 15389	B	Residence	A,F,G,H	Refer to planning maps	Interior of building(s); buildings and structures that are not the primary feature		
02706	Canavan residence (former)	26 Oxford Terrace, Devonport	Lot 2 DP 60434	B	Residence	A,F,G	Refer to planning maps	Interior of building(s)		
02707	Stanley Bay Primary School	Stanley Bay School, 15 Russell Street, Stanley Point	Lot 1 DP 96705	B	Block 1; Block 2	A,B	Refer to planning maps	Interior of building(s)		
02708	Lewin residence (former)	2 Seabreeze Road, Narrow Neck	Lot 10 DP 8553	B	Residence	A,F,G	Refer to planning maps	Interior of building(s)		
02709	Ngataringa Tennis Club clubhouse	Stanley Bay Park, R 166 Calliope Road, Stanley Point	Pt Lot 159 Allot 31 Sec 2 Parish of TAKAPUNA; Part Harbour Bed Deposited Plan 15479	B	Clubhouse	A,B	Refer to planning maps	Interior of building(s)		
02710	Stanley Bay Bowling Club	20 Stanley Point Road, Stanley Point	Pt Lot 5A DP 3310	B	Clubhouse	A,B	Refer to planning maps	Interior of building(s)		
02711	Gittos residence (former)	52 Stanley Point Road, Stanley Point	Lot 2 DP 45422	B	Orginal residence	A,F,G	Refer to planning maps	Interior of building(s); modern extension; accessory buildings; pool		
02712	Whites Dairy and residence	16 Vauxhall Road, Devonport	Lot 45 DP 215; road reserve	B	Shop; residence	A,H	Refer to planning maps	Interior of building(s); garage		
02713	Auckland Meat Company butcher shop (former)	87 Vauxhall Road, Devonport	Lot 2 DP 91489; road reserve	B	Shop	A,H	Refer to planning maps	Interior of building(s)		
02714	Shop	91A Vauxhall Road, Devonport	Lot 1 DP 84096; road reserve	B	Shop	A,H	Refer to planning maps	Interior of building(s)		
02715	Edward Bartley's residence (former)/Orpheus Lodge	117 Victoria Road, Devonport	PT ALLOT 21 SEC 2 PARISH OF TAKAPUNA	B	Residence	A,F,G,H	Refer to planning maps	Interior of building(s); detached garage		
02716	Commercial building	161 Victoria Road, Devonport	Pt Lot 2 DP 195; Lot 3 DP195; road reserve	B	Shops	A,F,H	Refer to planning maps	Interior of building(s); rear lean-to addition; accessory building		
02717	North Shore Croquet Club	Wairoa Road Reserve, R 1 Wairoa Road, Narrow Neck	PT RECLAIMED LAND DP 693; ALLOT 6 BLK VI SD RANGITOTO; SEC 1 SO 20541	B	Croquet clubhouse	A,B	Refer to planning maps	Interior of building(s)		
02718	Devonport Fire Station (former)	4-6 Calliope Road, Devonport	Pt Lot 24 DP 333; LOT 1 DP 31960; road reserve	B	Fire station building	A,B,F,G,H	Refer to planning maps	Interior of building(s)		
02719	First Devonport Scout Group Den	Allenby Reserve, R 1 Allenby Avenue, Narrow Neck	Lot 18 DP 26091	B	Scout den	A,B	Refer to planning maps	Interior of building(s)		
02720	Wakatere Boating Club starting tower	Narrow Neck Beach, R 2 Old Lake Road, Narrow Neck	Pt Allot 559 Sec 2 Parish of Takapuna; PART ENDOWMENT LAND DEPOSITED PLAN 1009	B	Tower	A,B	Refer to planning maps	Interior of building(s)		
02721	Mays/Fairburn residence	7 King Edward Parade, Devonport	Lot 5 DP 1823	B	Residence	A,F,G,H	Refer to planning maps	Interior of building(s)		
02725	Waiuku War Memorial Town Hall and Backstage Theatre	80 Queen Street, Waiuku	Pt Allot 4 PARISH Waiuku East District; road reserve	B	Hall and theatre building	A,B,H	Refer to planning maps	Interior of building(s); lean- to on eastern side of hall		
02726	Logan Bank (former)	110-112 and 114-116 Anzac Avenue, Auckland Central	Lot 83 DP 14125; Lot 84 DP14125	B	Remnants of residence	A,E	Refer to planning maps		Yes	
02727	World War I Memorial Beacon	Quay Street (adjacent to 149-159 Quay Street), Auckland Central	Road reserve	B	Memorial structure	A, B, D, F	Refer to planning maps			

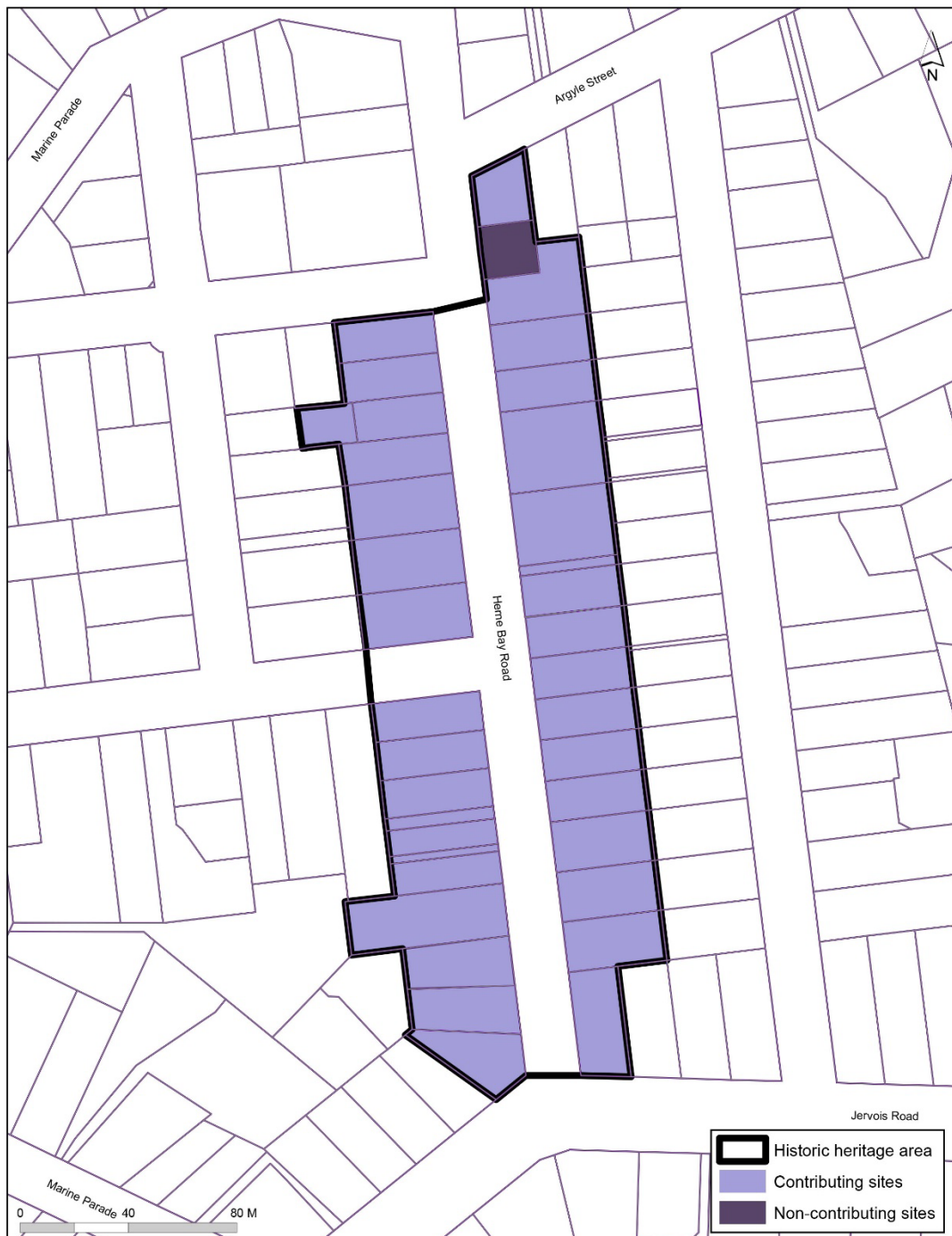
02736	Onehunga Wharf	55 Onehunga Harbour Road, Onehunga	Lot 7 DP 135212; Lot 6 DP 135212	B	Substructure; deck; bollards; rail tracks	A,B,H	Refer to planning maps	<p>1. Fendering  2. Any works associated with repair and maintenance to ensure the integrity of the wharf structure for port purposes. The repair and maintenance methodology for piles includes the removal of defective concrete either by mechanical means or hydrodemolition, replacement of corroded reinforcement, coating of reinforcement and reinstatement with new concrete either by spraying or recasting with concrete or mortar. The repair and maintenance methodology for pavements involves excavation and repair of the cement stabilised asphalt surfaced pavements.</p>		
-------	----------------	---------------------------------------	----------------------------------	---	---	-------	---------------------------	---	--	--



footpath can still survive to some extent today, particularly where high front fences, front yard carports and garages have not been added.

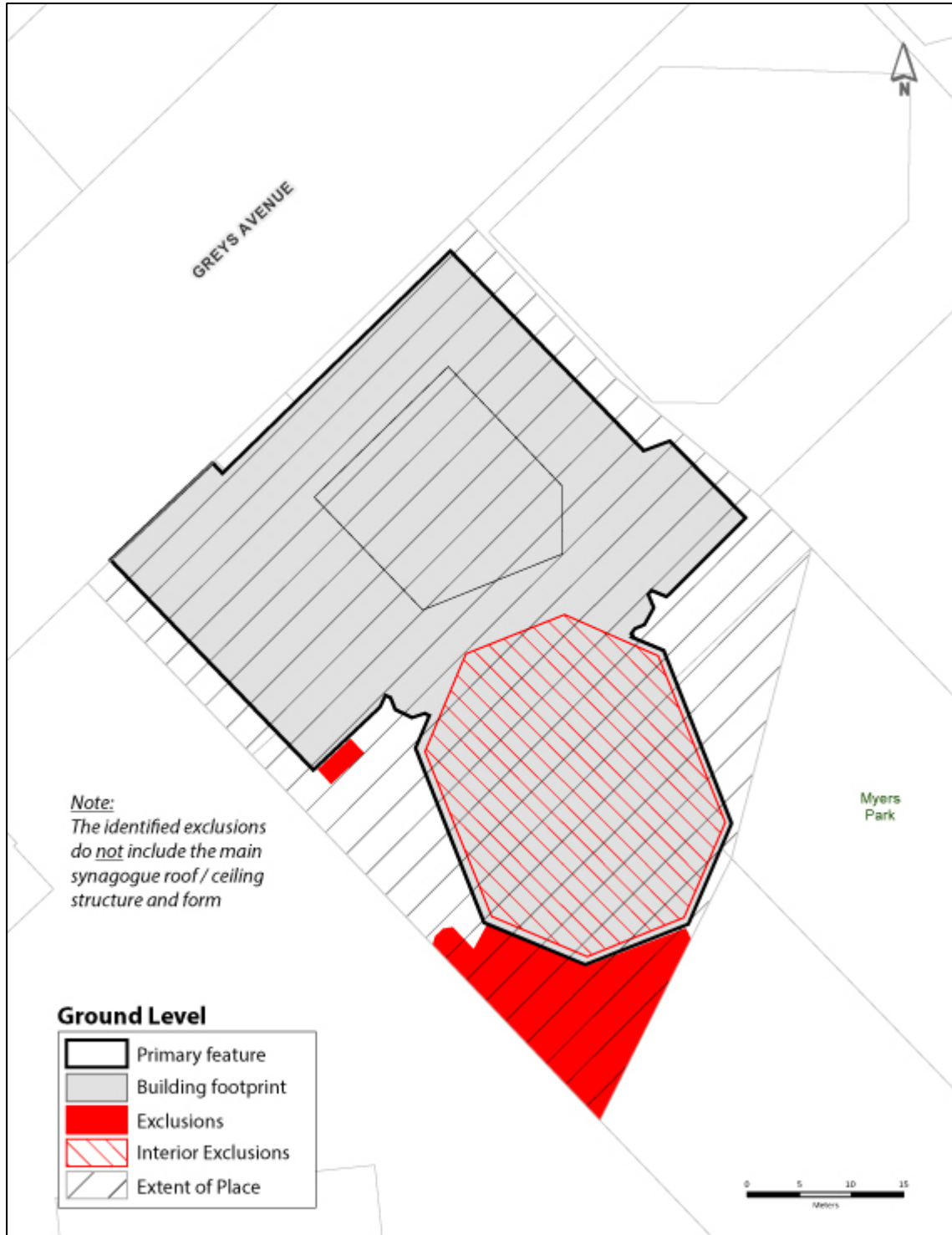
In terms of architectural character and social significance, a clear historical distinction exists between the front (publicly visible) elevation of the houses and the rear (the utility areas, private and unseen) elevation, except where the villa is on a corner site. Expense was concentrated upon the front elevation which was of formal design, well-articulated with bays and ornamented. The rear elevation was simple and plain, with an absence of curved walls, articulation of surfaces or ornamentation. These architectural distinctions should be respected when designing alterations or extensions at the rear.

**Map 14.2.5.1 Historic Heritage Area: Herne Bay Road**



**Map 14.3.13 Schedule ID 1965 – Auckland synagogue and community centre**

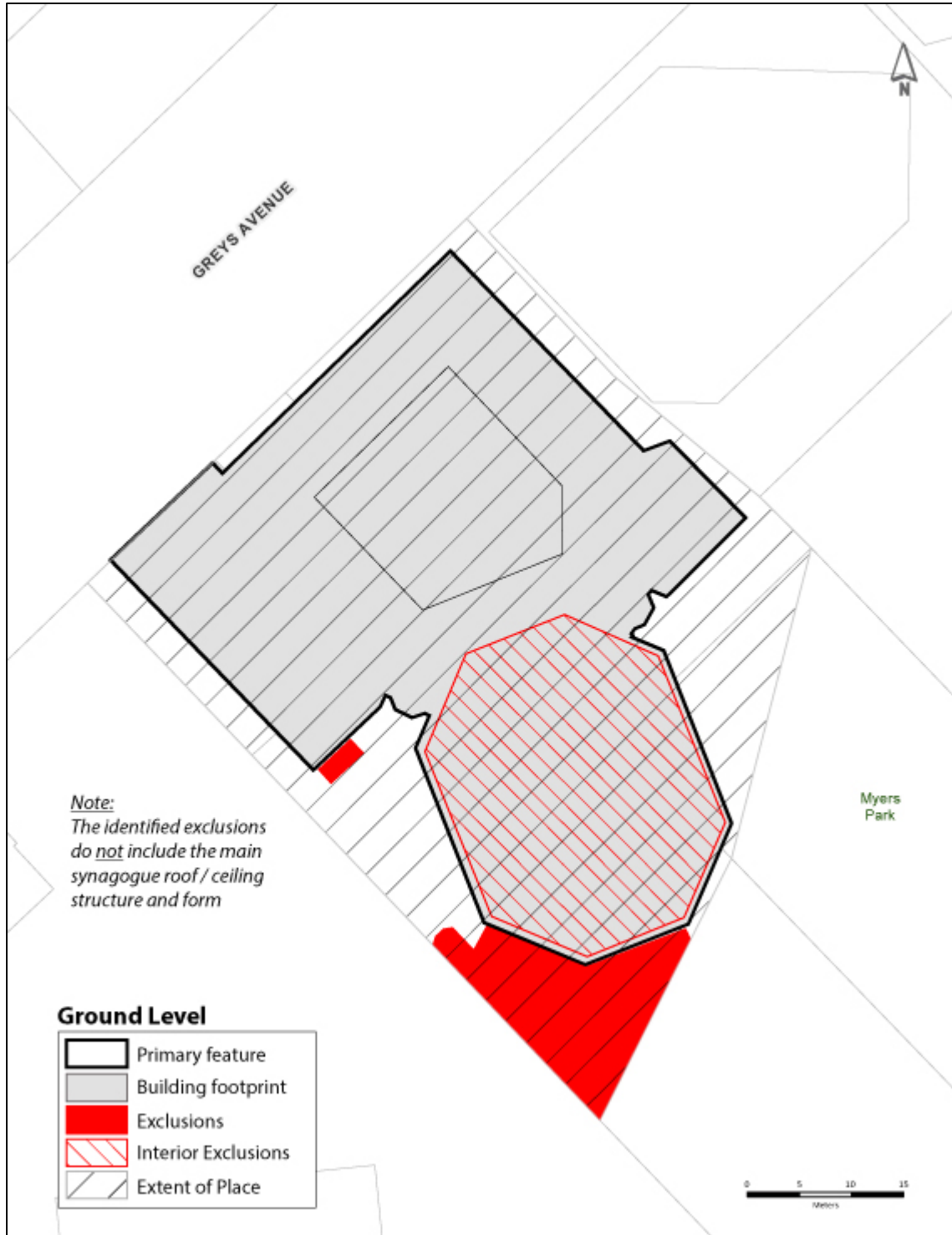
**Map 14.3.13.1 Schedule ID 1965 – Auckland synagogue and community centre – Ground Level**



PC 10  
s86B (3)  
Immediate legal  
effect (See  
modifications)  
[ENV-2019-AKL-  
00080: Auckland  
Hebrew  
Congregation

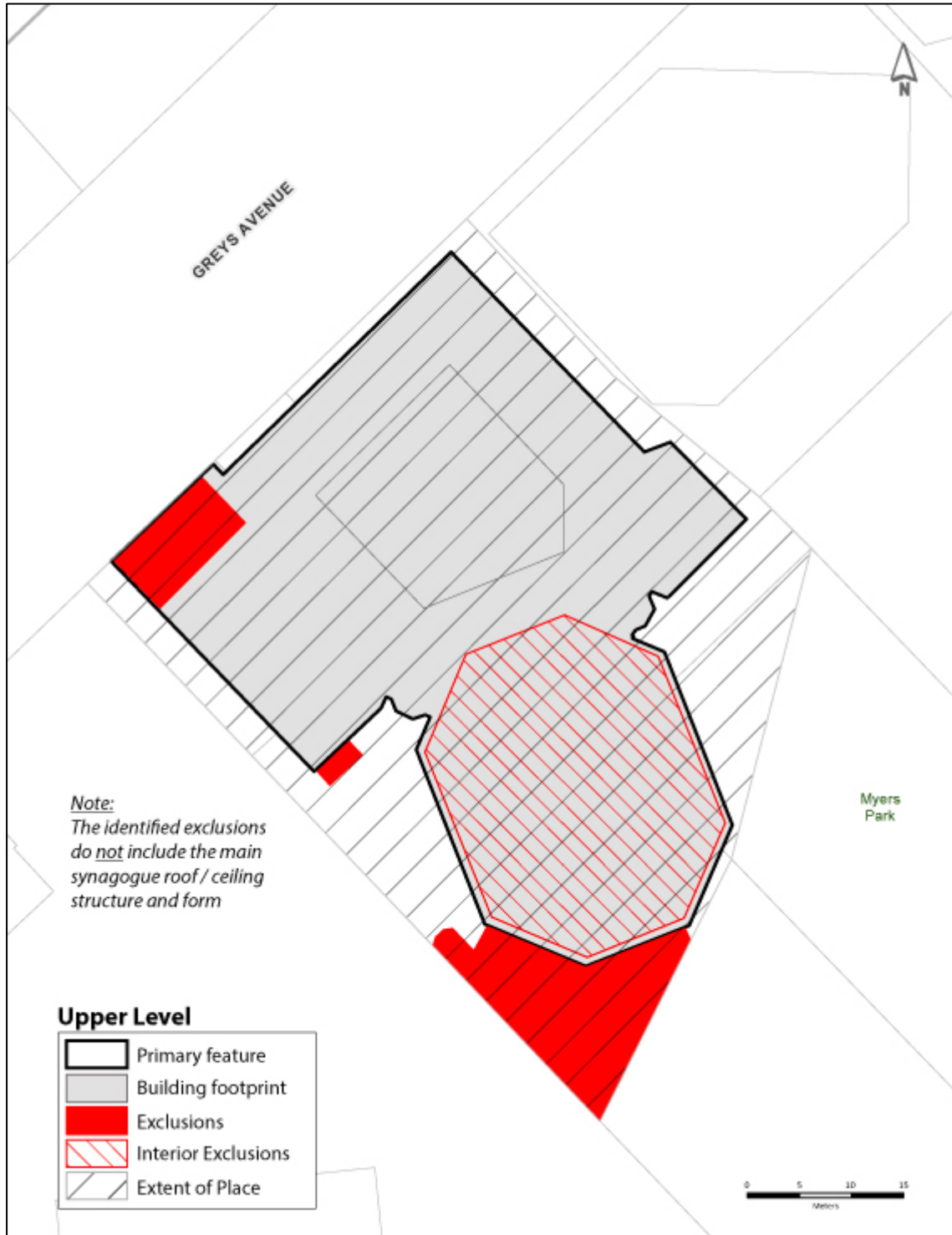
**Map 14.3.13 Schedule ID 1965 – Auckland synagogue and community centre**

**Map 14.3.13.1 Schedule ID 1965 – Auckland synagogue and community centre – Ground Level**



PC 10  
s86B (3)  
Immediate legal  
effect (See  
modifications)  
[ENV-2019-AKL-  
00080: Auckland  
Hebrew  
Congregation

**Map 14.3.13.2 Schedule ID 1965 – Auckland synagogue and community centre – Upper Level**



PC 10  
s86B (3)  
Immediate legal  
effect (See  
modifications)  
[ENV-2019-AKL-  
00080: Auckland  
Hebrew  
Congregation