

Auckland Unitary Plan Operative in part

Plan Change 22

Additions to Schedule 12 Sites and Places of
Significance to Mana Whenua, Schedule 6 Outstanding
Natural Features Overlay, Schedule 14.1 Schedule of
Historic Heritage

Operative in part 12 March 2021

Enclosed:

- Public Notice
- Seal page
- Operative in part version

Public Notice

Auckland Unitary Plan - Plan Change to become operative in part

Resource Management Act 1991 (the Act)

Plan Change 22: Additions to Schedule 12 Sites and Places of Significance to Mana Whenua, Schedule 6 Outstanding Natural Features Overlay, Schedule 14.1 Schedule of Historic Heritage.

At its meeting on 4 February 2021 the council resolved to approve in part the above plan change to the Auckland Unitary Plan following the completion of the statutory processes.

The operative in part date is 12 March 2021.

The updated district plan and background information may be viewed at the following:
www.aucklandcouncil.govt.nz

Dated 5 March 2021

**Find out more: phone 09 301 0101
or visit aucklandcouncil.govt.nz**

Seal page

**Auckland Unitary Plan
Plan Change 22: Additions to Schedule 12 Sites and Places of
Significance to Mana Whenua, Schedule 6 Outstanding
Natural Features Overlay, Schedule 14.1 Schedule of Historic
Heritage**

THE COMMON SEAL of the AUCKLAND COUNCIL was hereby affixed under the
authority of council :



A handwritten signature in blue ink, appearing to be 'D. Sibley', written over a horizontal line.

Mayor / Deputy Mayor / Chief Executive / Chief Officer

A handwritten signature in blue ink, appearing to be 'A. G. G. G.', written over a horizontal line.

Deputy Mayor / Chief Executive / Chief Officer / General Counsel

This plan change became operative on 12 March 2021

Operative version

Proposed amendments to Chapter L: Schedule 12 - Sites and Places of Significance to Mana Whenua Schedule - Text

Notes:

1. New text is shown as underlined and deleted text as strikethrough.
2. Only the amendments to the schedule proposed to be amended are shown.
3. * Denotes that the site exception rule applies

Chapter L: Schedules

Schedule 12 Sites and Places of Significance to Mana Whenua

Proposed change/s:

Add the following text for 15 additional sites and places of significance

Schedule ID	Name	Location	Description	Nominated by Mana Whenua
<u>077.</u>	<u>Onepū Whakatakataka</u>	<u>Western section of Paritai Reserve, extending to Tamaki Drive and coast from Ngapipi road to Ngaiwi Street.</u>	<u>Battle site</u>	
<u>078*.</u>	<u>Te Ipu Pakore</u>	<u>14-22 Boston Road, Mount Eden</u>	<u>Fresh water spring / Battle site</u>	
<u>079.</u>	<u>Te Rehu</u>	<u>Jaggers Bush reserve, 180 Meola Road Point Chevalier</u>	<u>Kāinga</u>	
<u>082.</u>	<u>Tuna Mau</u>	<u>Western Park, Ponsonby</u>	<u>Mahinga tuna and kāinga</u>	
<u>083.</u>	<u>Te Ako o Te Tui</u>	<u>Stream – Auckland Domain running from the Duck Ponds to Stanley Street.</u>	<u>Awa</u>	
<u>084*.</u>	<u>Horotiu Stream</u>	<u>Queen Street road reserve from Victoria Street to Swanson Street</u>	<u>Awa</u>	
<u>085.</u>	<u>Waiparuru</u>	<u>Stream at the bottom of Symonds Street cemetery</u>	<u>Awa</u>	
<u>088.</u>	<u>Te Pokanoa a Tarahape</u>	<u>131 Paritai Drive Orakei</u>	<u>Pā site / wāhi whakahirahira</u>	
<u>089.</u>	<u>Takāraro</u>	<u>Mt Cambria Reserve, Devonport</u>	<u>Maunga</u>	
<u>095.</u>	<u>Kohuora</u>	<u>Kohuora Park - Papatoetoe</u>	<u>Pā, kāinga, wāhi tapu</u>	
<u>096.</u>	<u>Te Tapuwae O Mataaoho</u>	<u>Sturges Park, Mt Robertson Otahuhu</u>	<u>Pā, kāinga, wāhi tapu</u>	
<u>097.</u>	<u>Te Taurere</u>	<u>Taylor's Hill, Glendowie</u>	<u>Pā, kāinga, wāhi tapu</u>	
<u>098.</u>	<u>Mutukaroa</u>	<u>Hamlins Hill, Mt Wellington</u>	<u>Pā, kāinga, wāhi tapu</u>	
<u>102.</u>	<u>Te Kiri-Pātu-Parāoa</u>	<u>Pakiri Regional Park and 1066 Pakiri Road</u>	<u>Ancient pā and kāinga</u>	
<u>104.</u>	<u>Hihiorapa</u>	<u>Falls Road, Papakura</u>	<u>Puna, wāhi tapu and ara</u>	

Proposed amendments to Chapter L: Schedule 6 - Outstanding Natural Features Overlay Schedule - Text

Notes:

1. New text is shown as underlined and deleted text as strikethrough.
2. Only the amendments to the schedule proposed to be amended are shown.

Chapter L: Schedules

Schedule 6 Outstanding Natural Features Overlay Schedule

Proposed change/s:

Add the following text to 5 existing scheduled locations

ID	Name	Location	Site type	Description	Unitary Plan criteria
38	Hamlins Hill sandstone ridges and rhyolitic tuff	Penrose	A - ridge E - rhyolite	Hamlins Hill is one of the least modified sandstone ridge complexes remaining in Auckland. Ridges like it are some of the most common landforms beneath urban Auckland, but unmodified and undeveloped examples are rare. Hamlins Hill also includes the best inland exposure of rhyolitic tuff in Auckland City, in an exposure 10m wide and up to 2m high. Its position on top of the hill suggests the rhyolitic ash is from airfall or a pyroclastic flow and not reworked by water as is more common.	a, b, c, e, f, g, h, <u>l</u> , <u>k</u>
51	Hunua Falls volcanic neck	Hunua	C	The Wairoa River forms a scenic 30m high waterfall where it cascades over a basalt plug in the neck of a volcano, which has intruded up a fault line (an unusual feature). Volcanic tuff ring deposits and lava bombs are exposed in true right bank of the waterfall	a, b, d, e, f, g, <u>l</u> , <u>k</u>
69	Kohuora explosion crater	Papatoetoe	V	Kohuora is a large, low-profile, double-lobed explosion crater and tuff ring. It is the only one of this shape in the Auckland volcanic field. Although modified by erosion and subdivision, the crater walls indicate that there were at least four explosive vents. The crater floor has been artificially drained, leaving only a small part of the original wetland intact.	a, b, c, d, e, f, g, <u>h</u> , <u>k</u>
112	Mt Robertson (Sturges Park)	Ōtahūhū	V	Mt Robertson volcano consists of a large, swamp-filled, tuff ring forming a "castle-andmoat" structure around a small, cratered, scoria cone. Part of the Ōtahūhū commercial area is built on the northeastern rim of the tuff ring.	a, c, d, e, f, g, h, <u>l</u> , <u>k</u>
210	Taylor Hill scoria cone (Taurere)	Glendowie	V	Taylor Hill volcano produced a simple tuff crater about 900m in diameter, with several small scoria cones around at least five vents. Two small lava flows moved down valleys to the east (where there is now a freshwater spring) and northwest. Much of the central scoria cone cluster is within Taylors Hill Reserve	a, c, d, e, f, g, h, i, <u>k</u>

Proposed amendments to Chapter L: Schedule 14.1 - Historic Heritage Schedule

Notes:

1. New text is shown as underlined and deleted text as strikethrough.
2. Only the amendments to the schedule proposed to be amended are shown.

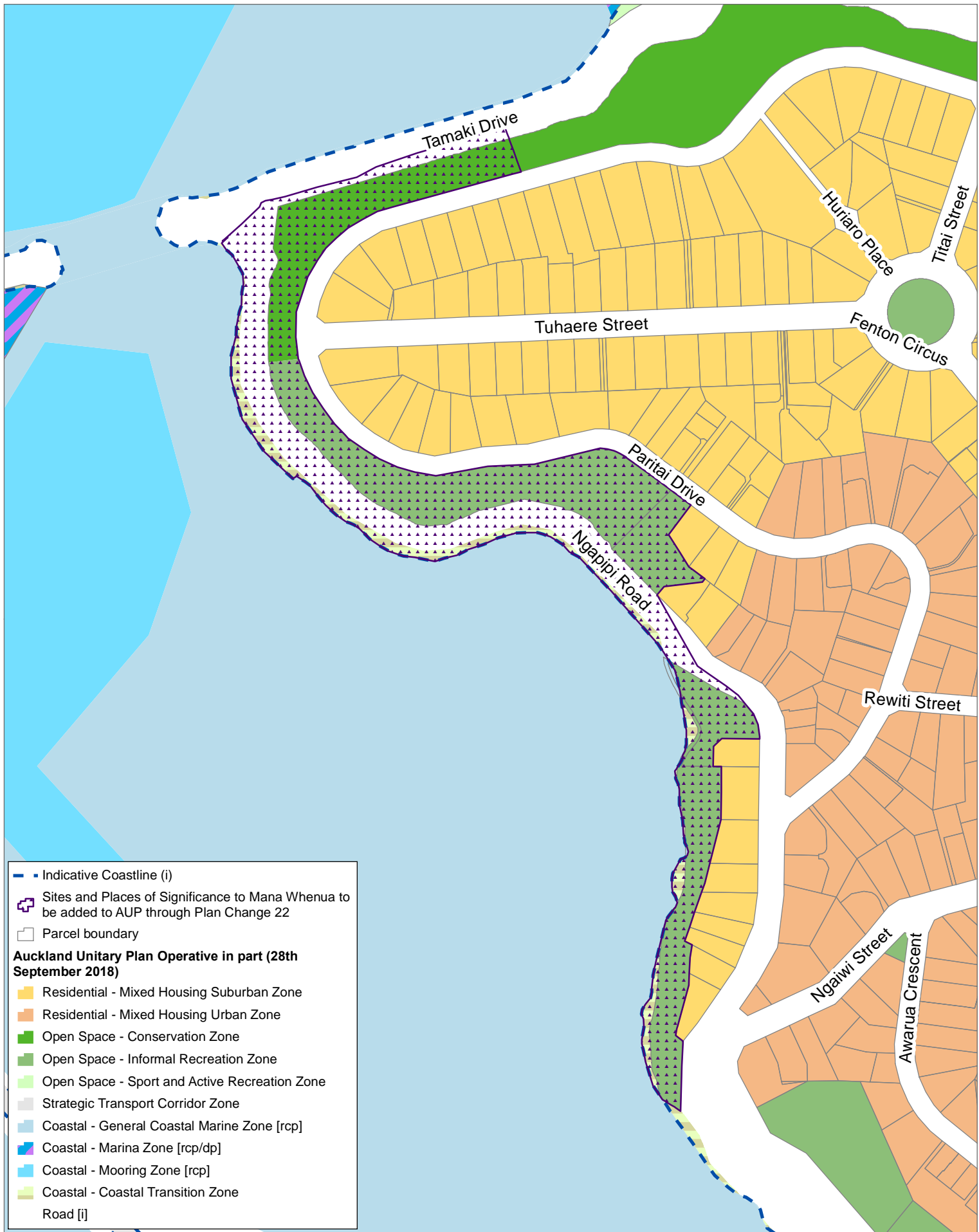
Chapter L: Schedules

Schedule 14.1 Historic Heritage Schedule

Proposed change/s:

Add the following text to 4 existing scheduled locations

ID	Place Name and/or Description	Verified Location	Verified Legal Description	Category	Primary Feature	Heritage Values	Extent of Place	Exclusions	Additional Rules for Archaeological Sites or Features	Place of Maori Interest or Significance
00396	Te Kiri's Pa R09_7	Pakiri Regional Park, M Greenwood Road; 1066 Pakiri Road; Witten Road, Pakiri	Lot 11 DP 312790; SEC 49 PSH OF PAKIRI SO 5563; Lot 10 DP 312790; PT ALLOT 33 PSH OF PAKIRI SO 480	B		C, D	Refer to planning maps		Yes	Yes
00727	Takararo/Mount Cambria Pa R11_110	Mount Cambria Reserve, R 33A Vauxhall Road, Devonport	Pt Lot 4 DP 131812; Lot 3 DP 131812; Lot 2 DP 131812; Pt Lot 5 DP 131812	B		C, D	Refer to planning maps		Yes	Yes
01572	Hamlins Hill/Mutukarao Pa site R11_142	10-18 Sylvia Park Road, and 1014 Great South Road, Mount Wellington	PART LOT 5 DP 20687; PART LOT 2 DP 120402; LOT 1 DP 38773; LOT 1 DP 45017; PART LOT 5 DP 20687; LOT 1 DP 75757; LOT 2 DP 75757; PART HAMLINS GRANT	B		A, C, D, G	Refer to planning maps		Yes	Yes
01591	Taylor's Hill/Taurere R11_96, including karaka trees	Taylor's Hill Reserve, 46 Crossfield Road, 250 West Tamaki Road, and 51 Cranbook Place, Glendowie	LOT 27 DP 45088; LOT 103 DP 19506; LOT 104 DP 19506; LOT 105 DP 19506; LOT 106 DP 19506; LOT 107 DP 19506; LOT 108 DP 19506; LOT 109 DP 19506; LOT 110 DP 19506; LOT 111 DP 19506; LOT 124 DP 19506; LOT 2 DP 45876; LOT 1 DP 171105	B		A, C, D, G	Refer to planning maps		Yes	Yes



- Indicative Coastline [i]
- Sites and Places of Significance to Mana Whenua to be added to AUP through Plan Change 22
- Parcel boundary

Auckland Unitary Plan Operative in part (28th September 2018)

- Residential - Mixed Housing Suburban Zone
- Residential - Mixed Housing Urban Zone
- Open Space - Conservation Zone
- Open Space - Informal Recreation Zone
- Open Space - Sport and Active Recreation Zone
- Strategic Transport Corridor Zone
- Coastal - General Coastal Marine Zone [rcp]
- Coastal - Marina Zone [rcp/dp]
- Coastal - Mooring Zone [rcp]
- Coastal - Coastal Transition Zone
- Road [j]

N

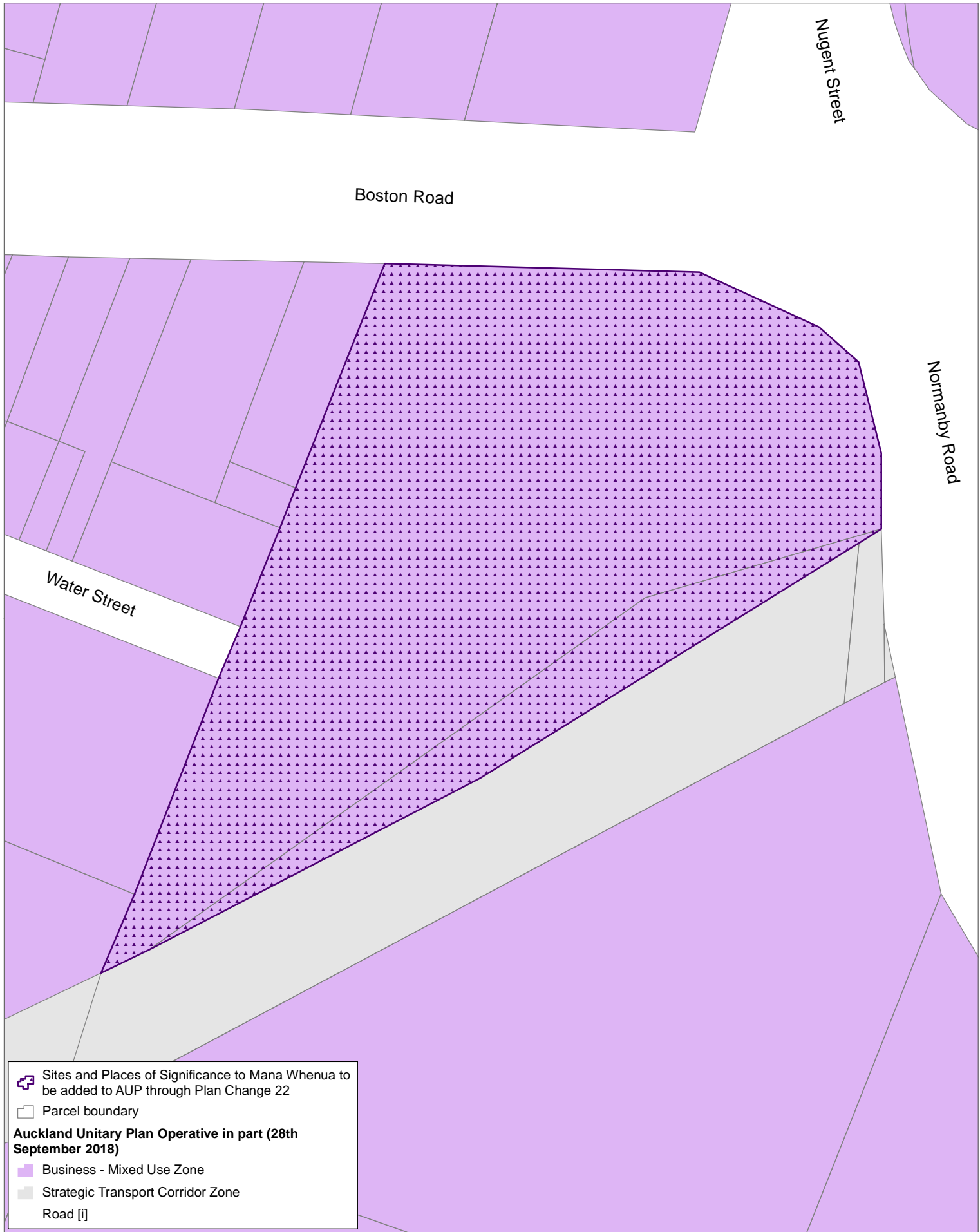
0 30 60 120Metres



Whilst due care has been taken, Auckland Council gives no warranty as to the accuracy and completeness of any information on this map/plan and accepts no liability for any error, omission or use of the information.

Date: 15/03/2019

Sites and Places of Significance to Mana Whenua - Onepū Whakatakataka

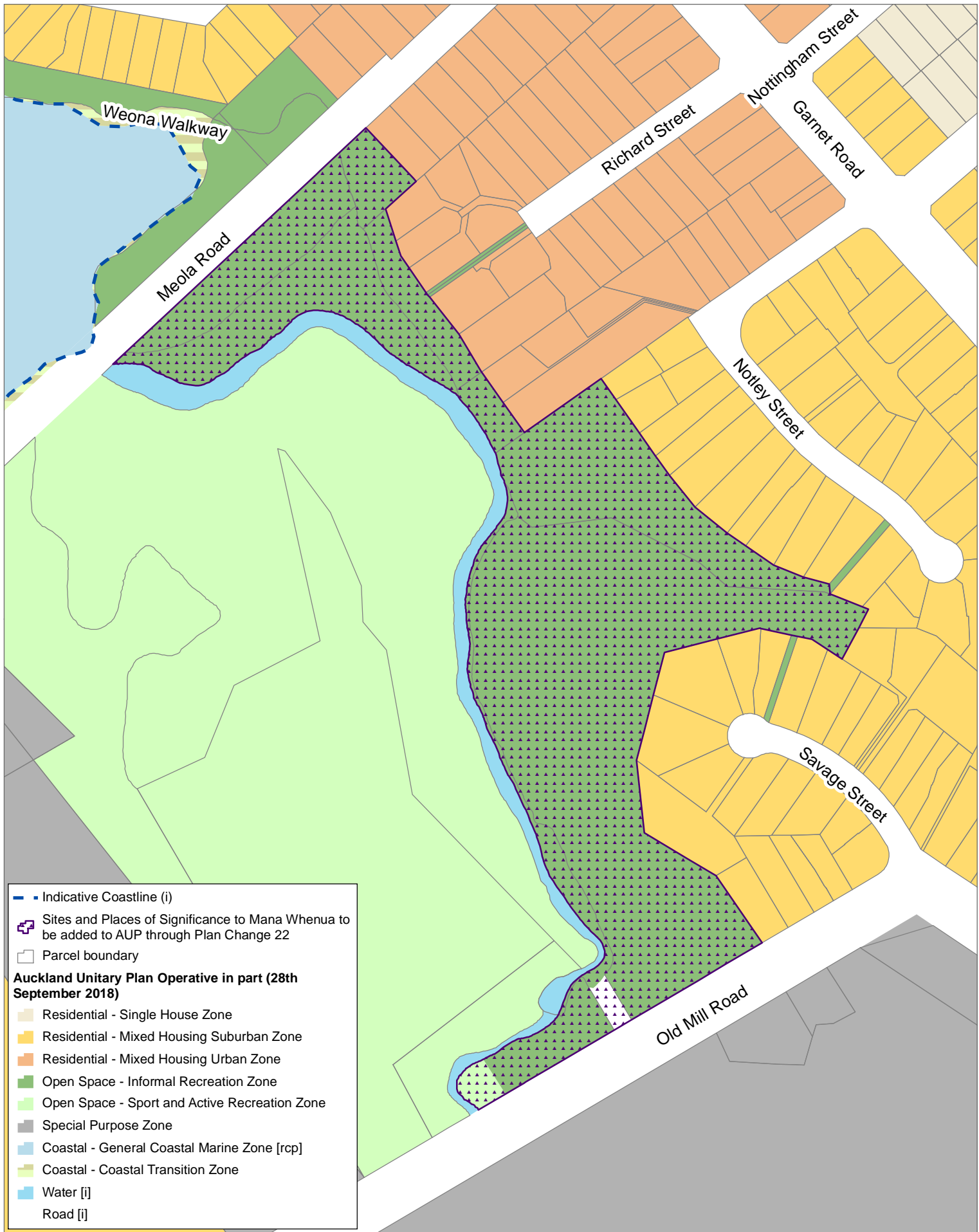






 Whilst due care has been taken, Auckland Council gives no warranty as to the accuracy and completeness of any information on this map/plan and accepts no liability for any error, omission or use of the information.
 Date: 15/03/2019

Sites and Places of Significance to Mana Whenua - Te Ipu Pakore



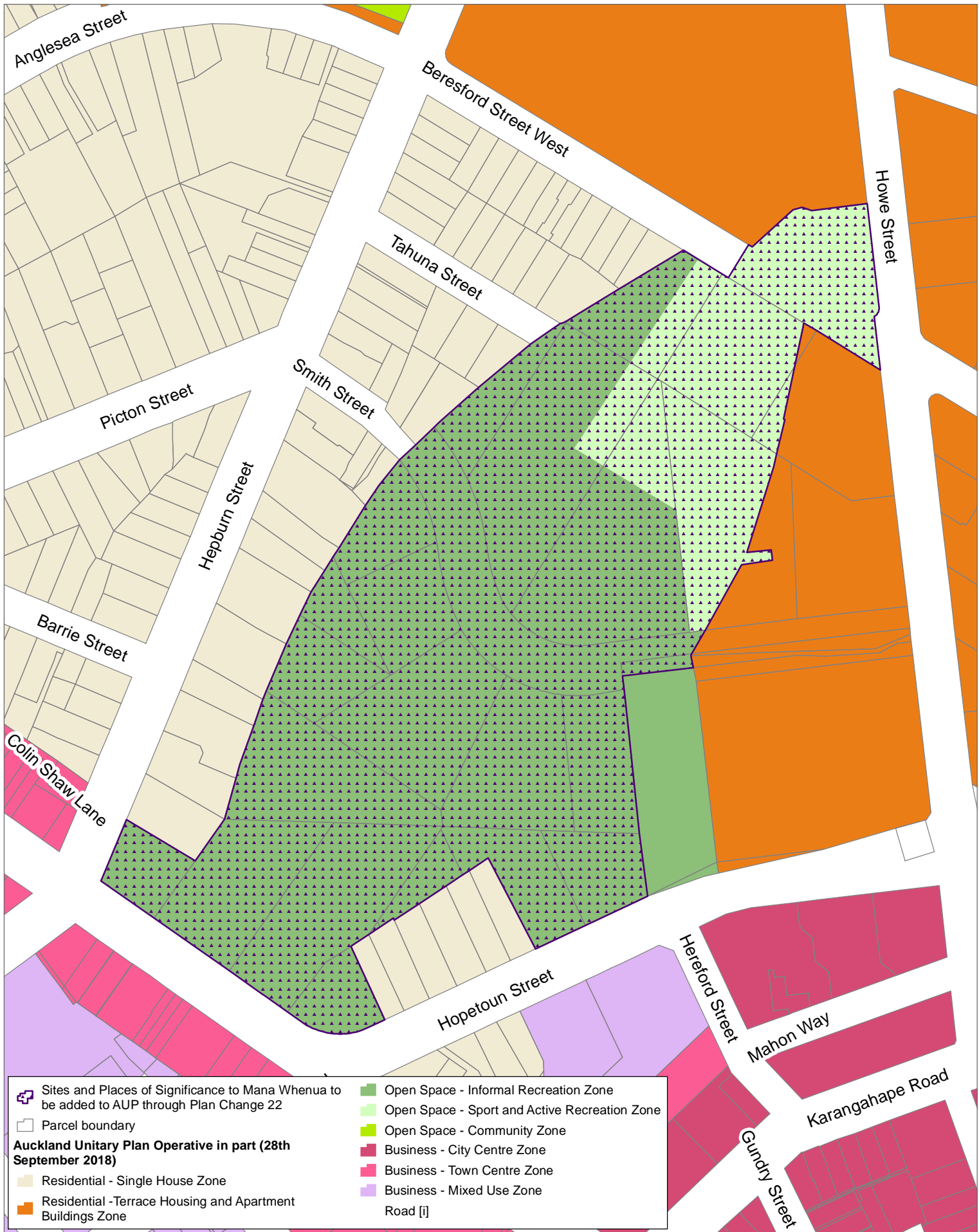


Whilst due care has been taken, Auckland Council gives no warranty as to the accuracy and completeness of any information on this map/plan and accepts no liability for any error, omission or use of the information.

Date: 15/03/2019

Sites and Places of Significance to Mana Whenua - Te Rehu





- Sites and Places of Significance to Mana Whenua to be added to AUP through Plan Change 22
- Parcel boundary
- Auckland Unitary Plan Operative in part (28th September 2018)**
- Residential - Single House Zone
- Residential - Terrace Housing and Apartment Buildings Zone
- Open Space - Informal Recreation Zone
- Open Space - Sport and Active Recreation Zone
- Open Space - Community Zone
- Business - City Centre Zone
- Business - Town Centre Zone
- Business - Mixed Use Zone
- Road [i]

N

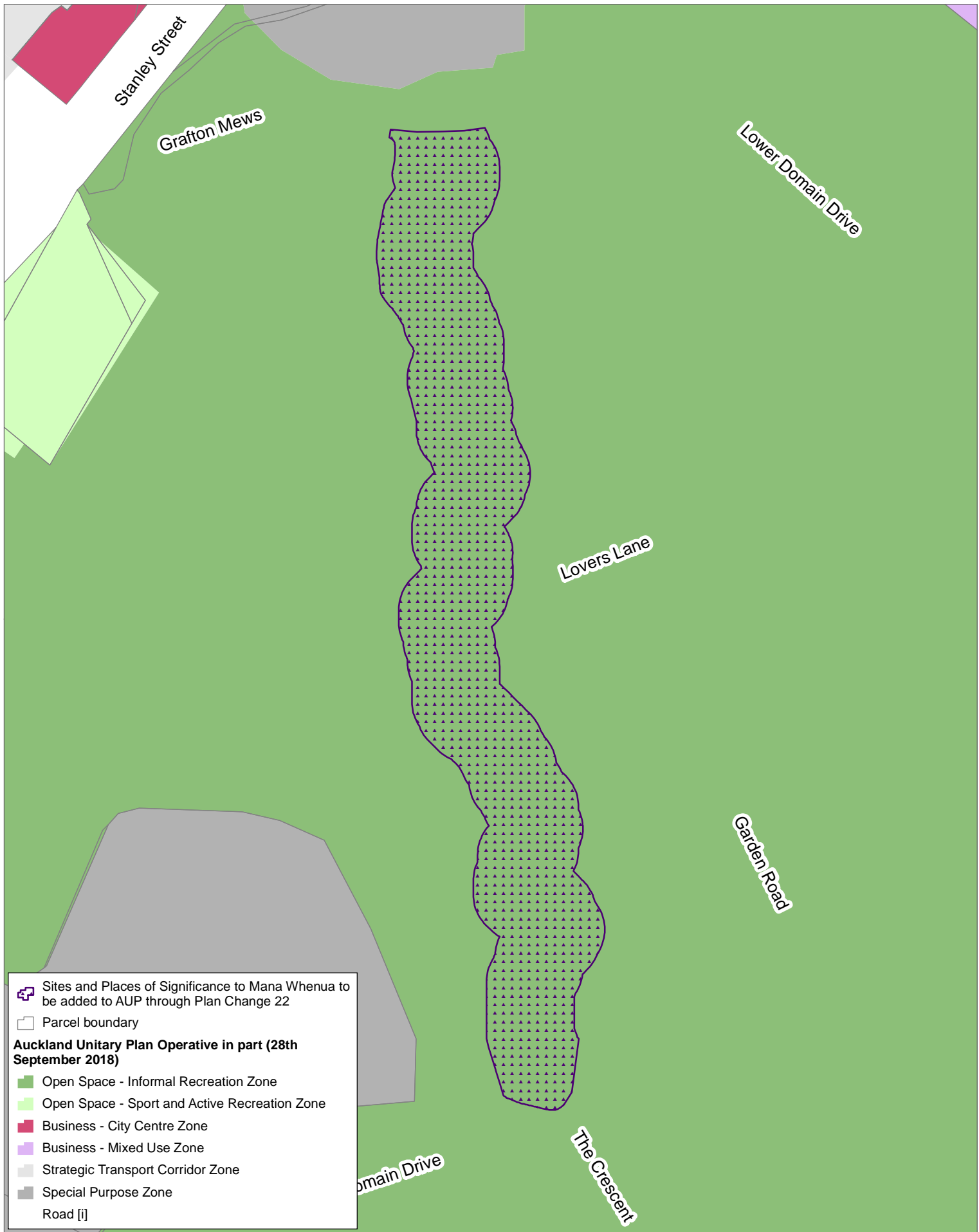
0 20 40 80 Metres

Whilst due care has been taken, Auckland Council gives no warranty as to the accuracy and completeness of any information on this map/plan and accepts no liability for any error, omission or use of the information.

Date: 15/03/2019

Sites and Places of Significance to Mana Whenua - Tuna Mau

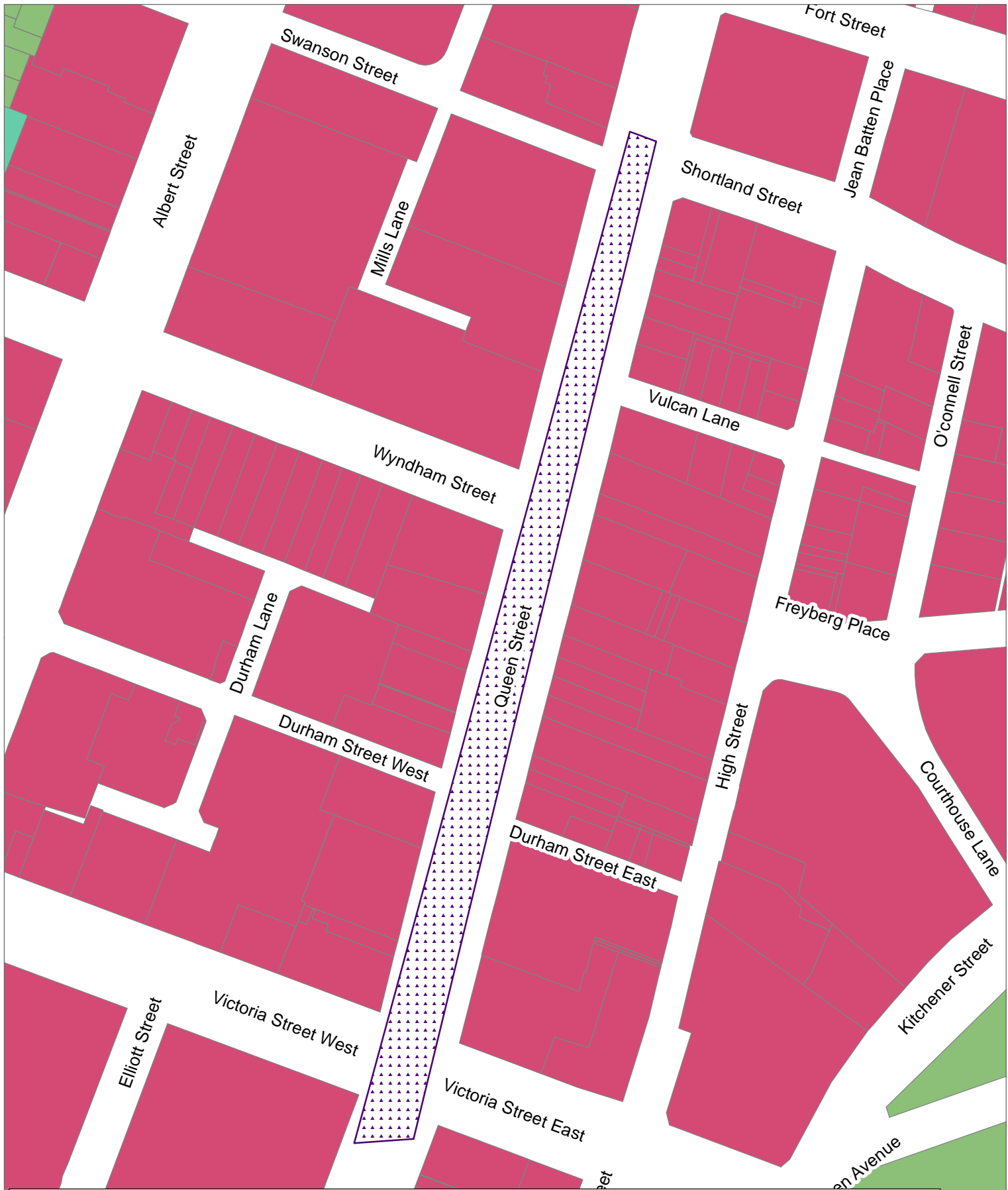




0 15 30 60Metres
 N
 Whilst due care has been taken, Auckland Council gives no warranty as to the accuracy and completeness of any information on this map/plan and accepts no liability for any error, omission or use of the information.
 Date: 15/03/2019


Sites and Places of Significance to Mana Whenua -
Te Ako o Te Tui





 Sites and Places of Significance to Mana Whenua to be added to AUP through Plan Change 22	Auckland Unitary Plan Operative in part (28th September 2018)	 Open Space - Civic Spaces Zone
 Parcel boundary	 Open Space - Informal Recreation Zone	 Business - City Centre Zone Road [i]

0 12.5 25 50 Metres

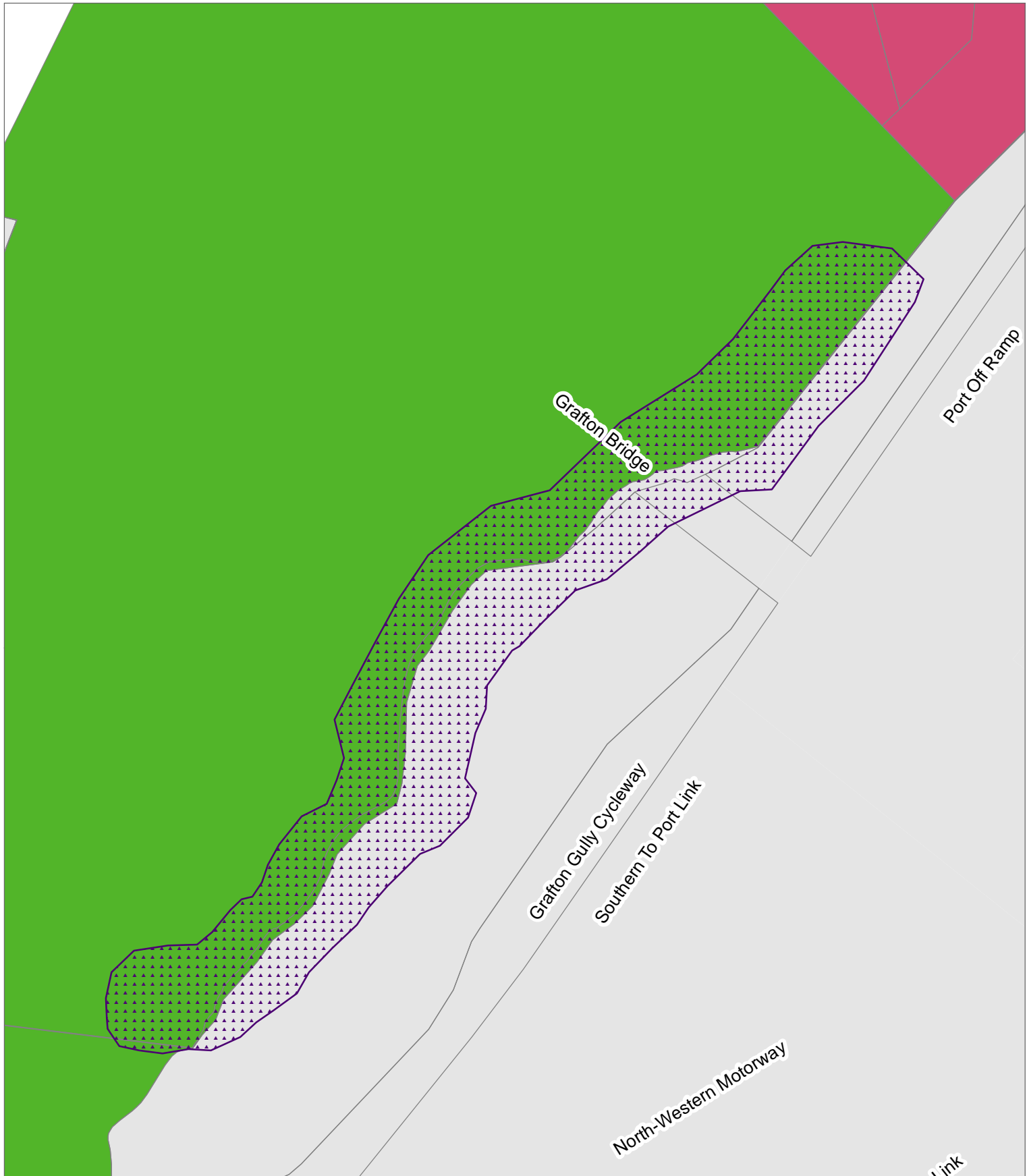






Whilst due care has been taken, Auckland Council gives no warranty as to the accuracy and completeness of any information on this map/plan and accepts no liability for any error, omission or use of the information.

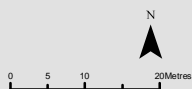
Date: 15/03/2019

Sites and Places of Significance to Mana Whenua - Horotiu Stream





- | | | |
|---|--|--|
|  Sites and Places of Significance to Mana Whenua to be added to AUP through Plan Change 22 | Auckland Unitary Plan Operative in part (28th September 2018) |  Business - City Centre Zone |
|  Parcel boundary |  Residential - Terrace Housing and Apartment Buildings Zone |  Strategic Transport Corridor Zone Road [i] |
| |  Open Space - Conservation Zone | |



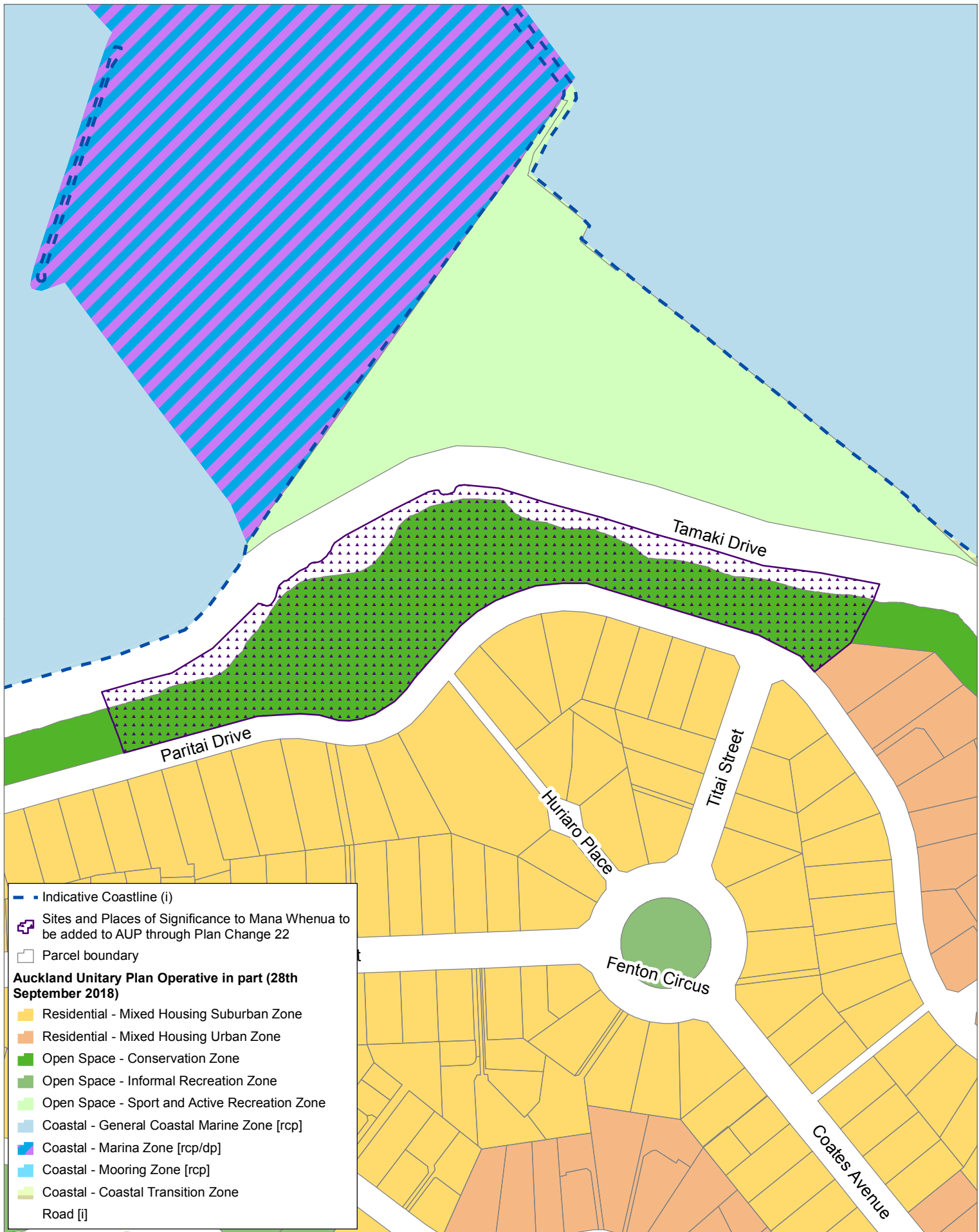
Whilst due care has been taken, Auckland Council gives no warranty as to the accuracy and completeness of any information on this map/plan and accepts no liability for any error, omission or use of the information.

Date: 15/03/2019

Sites and Places of Significance to Mana Whenua - Waiparuru



Plans and Places



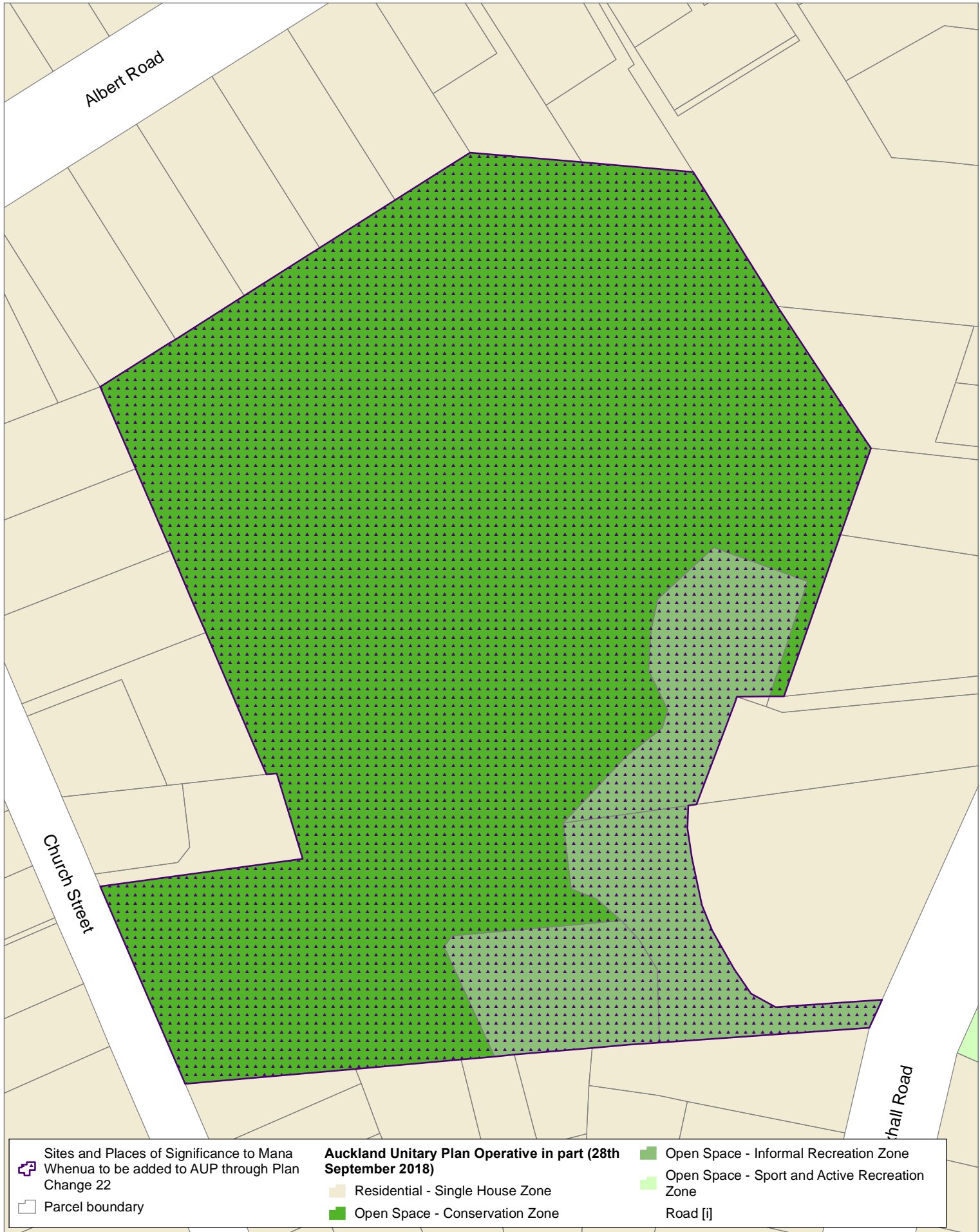
0 20 40 80 Metres

Whilst due care has been taken, Auckland Council gives no warranty as to the accuracy and completeness of any information on this map/plan and accepts no liability for any error, omission or use of the information.

Date: 15/03/2019

Sites and Places of Significance to Mana Whenua - Te Pokanoa a Tarahape





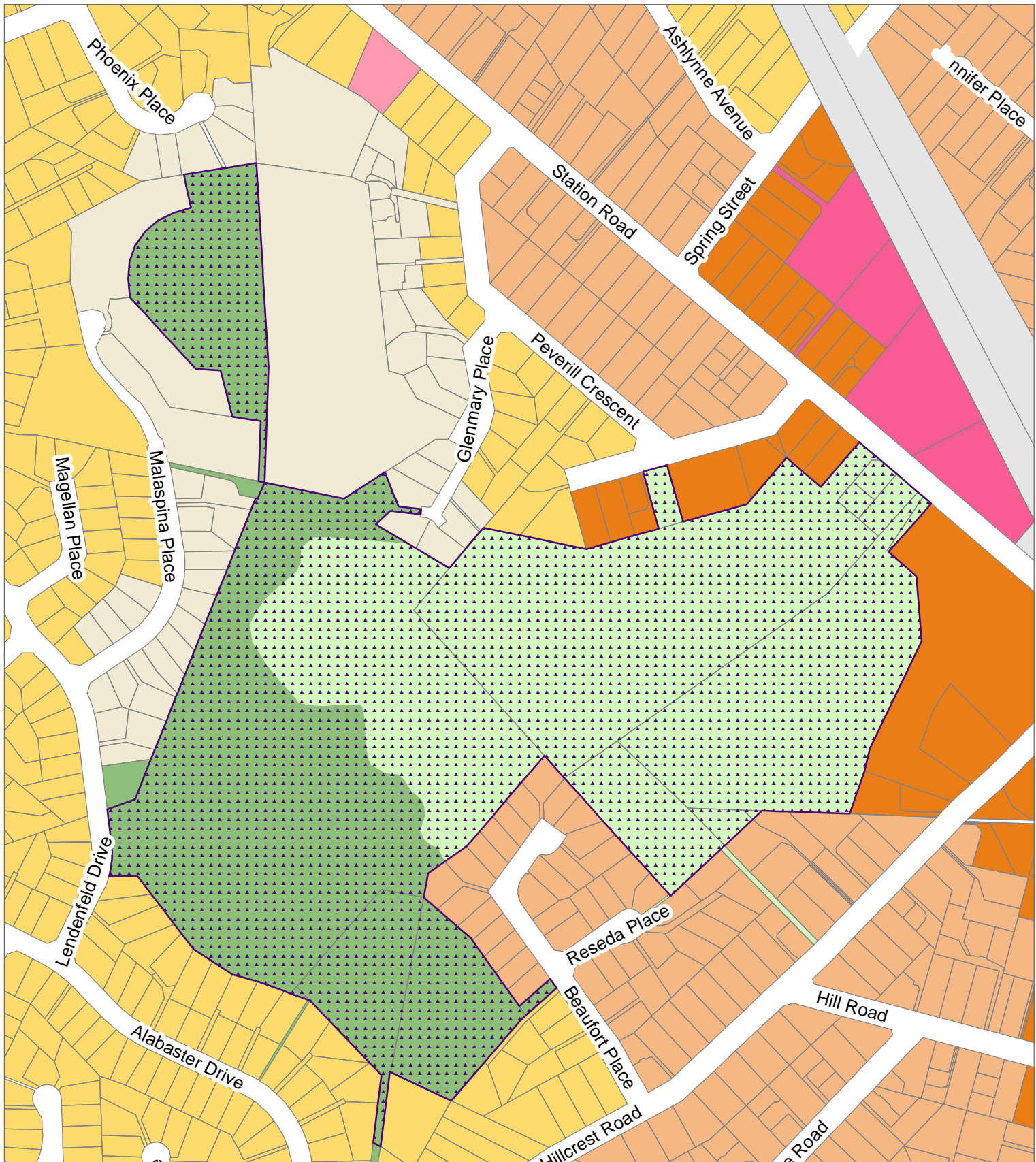
0 5 10 20 Metres

Whilst due care has been taken, Auckland Council gives no warranty as to the accuracy and completeness of any information on this map/plan and accepts no liability for any error, omission or use of the information.

Date: 15/03/2019

Sites and Places of Significance to Mana Whenua - Takararo





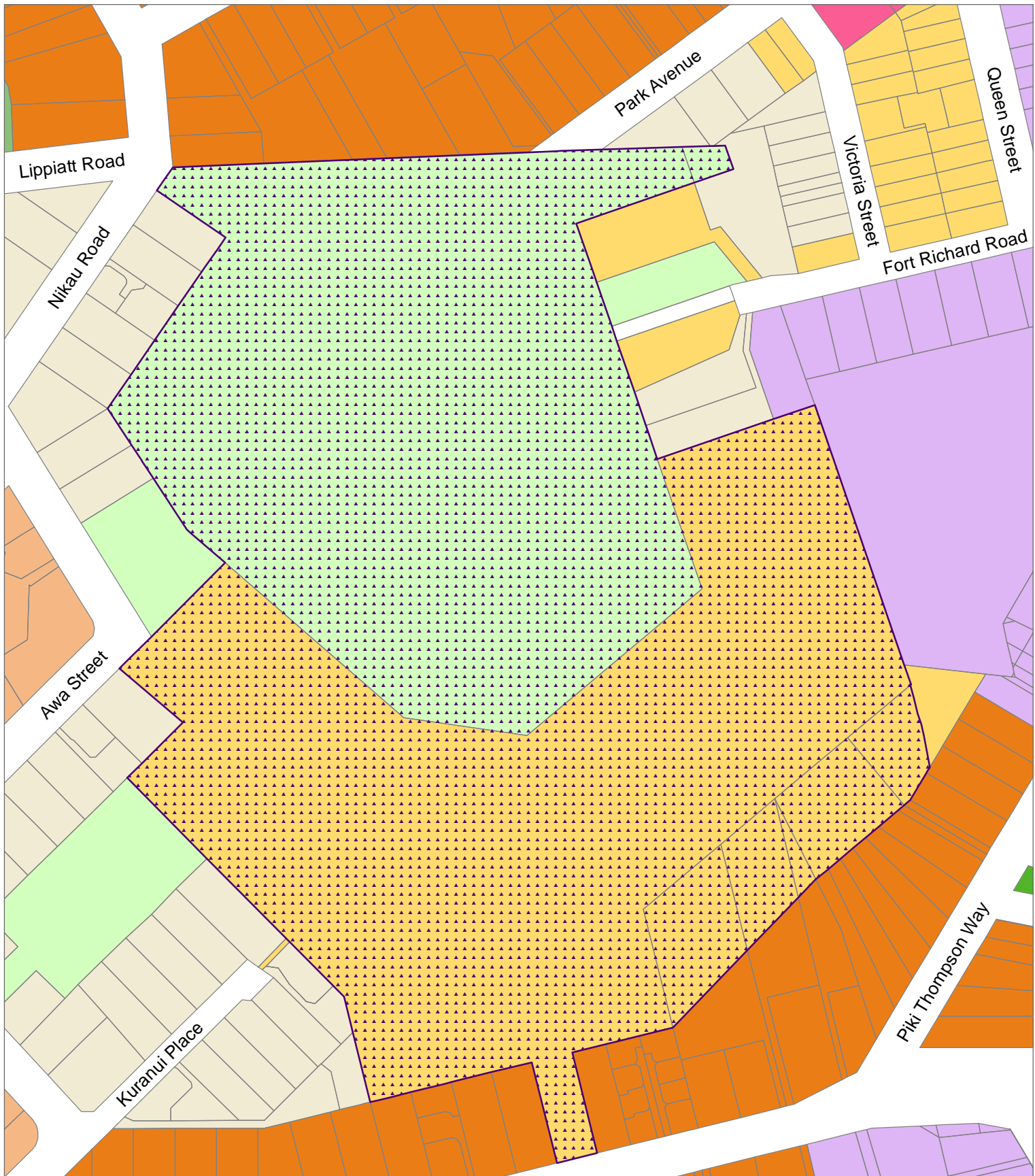
Sites and Places of Significance to Mana Whenua to be added to AUP through Plan Change 22	Residential - Mixed Housing Suburban Zone	Business - Town Centre Zone
Parcel boundary	Residential - Mixed Housing Urban Zone	Business - Neighbourhood Centre Zone
Auckland Unitary Plan Operative in part (28th September 2018)	Residential - Terrace Housing and Apartment Buildings Zone	Strategic Transport Corridor Zone
Residential - Single House Zone	Open Space - Informal Recreation Zone	Water [i]
	Open Space - Sport and Active Recreation Zone	Road [i]

Whilst due care has been taken, Auckland Council gives no warranty as to the accuracy and completeness of any information on this map/plan and accepts no liability for any error, omission or use of the information.

Date: 15/03/2019

Sites and Places of Significance to Mana Whenua - Kohuora





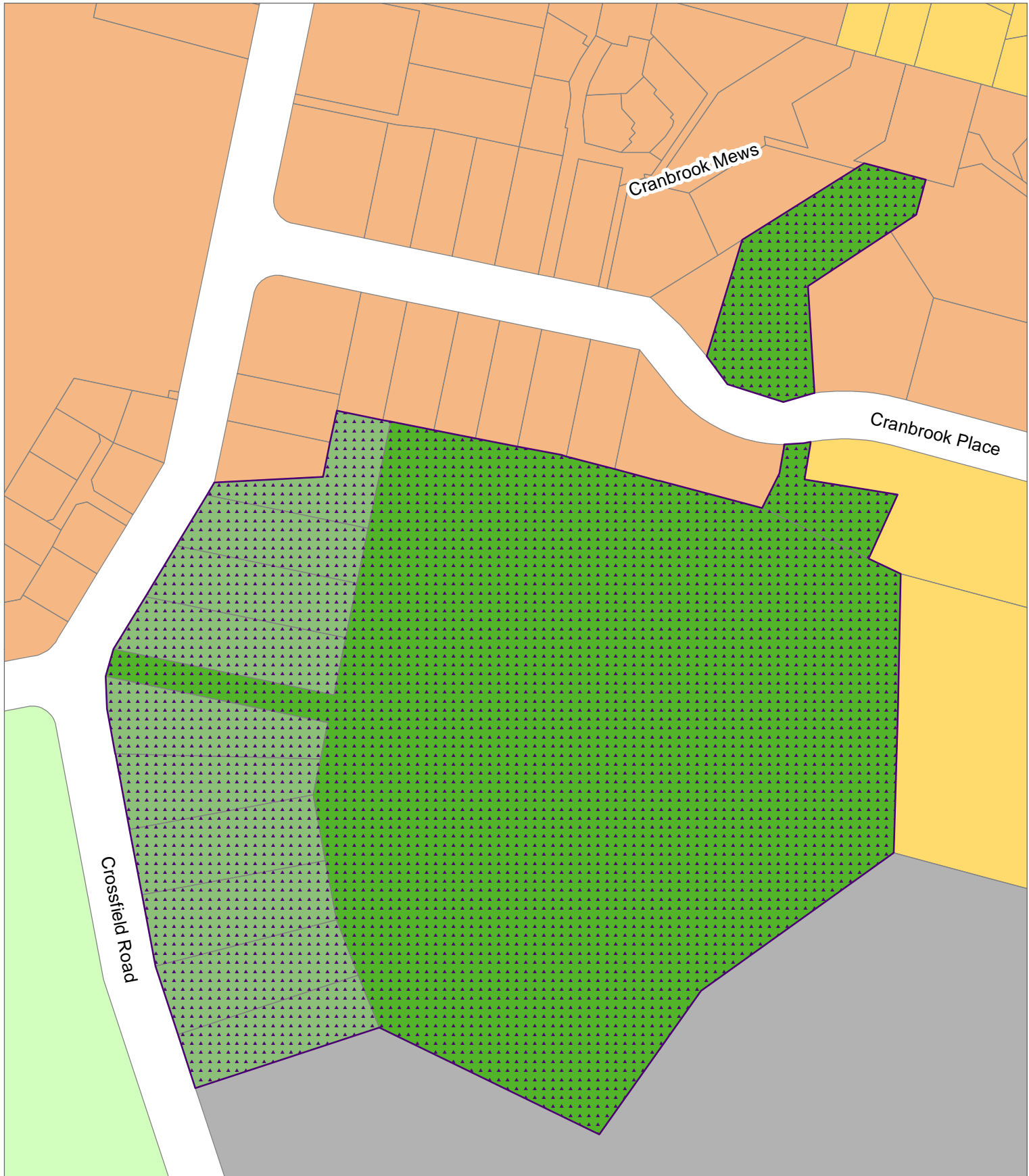
- | | | |
|---|--|---|
| Sites and Places of Significance to Mana Whenua to be added to AUP through Plan Change 22 | Residential - Mixed Housing Suburban Zone | Open Space - Sport and Active Recreation Zone |
| Parcel boundary | Residential - Mixed Housing Urban Zone | Business - Town Centre Zone |
| Auckland Unitary Plan Operative in part (28th September 2018) | Residential - Terrace Housing and Apartment Buildings Zone | Business - Mixed Use Zone |
| Residential - Single House Zone | Open Space - Conservation Zone | Road [i] |
| | Open Space - Informal Recreation Zone | |










Whilst due care has been taken, Auckland Council gives no warranty as to the accuracy and completeness of any information on this map/plan and accepts no liability for any error, omission or use of the information.

Date: 15/03/2019


Sites and Places of Significance to Mana Whenua - Te Tapuwae o Mataaoho





<p> Sites and Places of Significance to Mana Whenua to be added to AUP through Plan Change 22</p> <p> Parcel boundary</p>	<p>Auckland Unitary Plan Operative in part (28th September 2018)</p> <p> Residential - Mixed Housing Suburban Zone</p> <p> Residential - Mixed Housing Urban Zone</p> <p> Open Space - Conservation Zone</p>	<p> Open Space - Informal Recreation Zone</p> <p> Open Space - Sport and Active Recreation Zone</p> <p> Special Purpose Zone</p> <p> Road [i]</p>
---	--	---

0 15 30 60 Metres

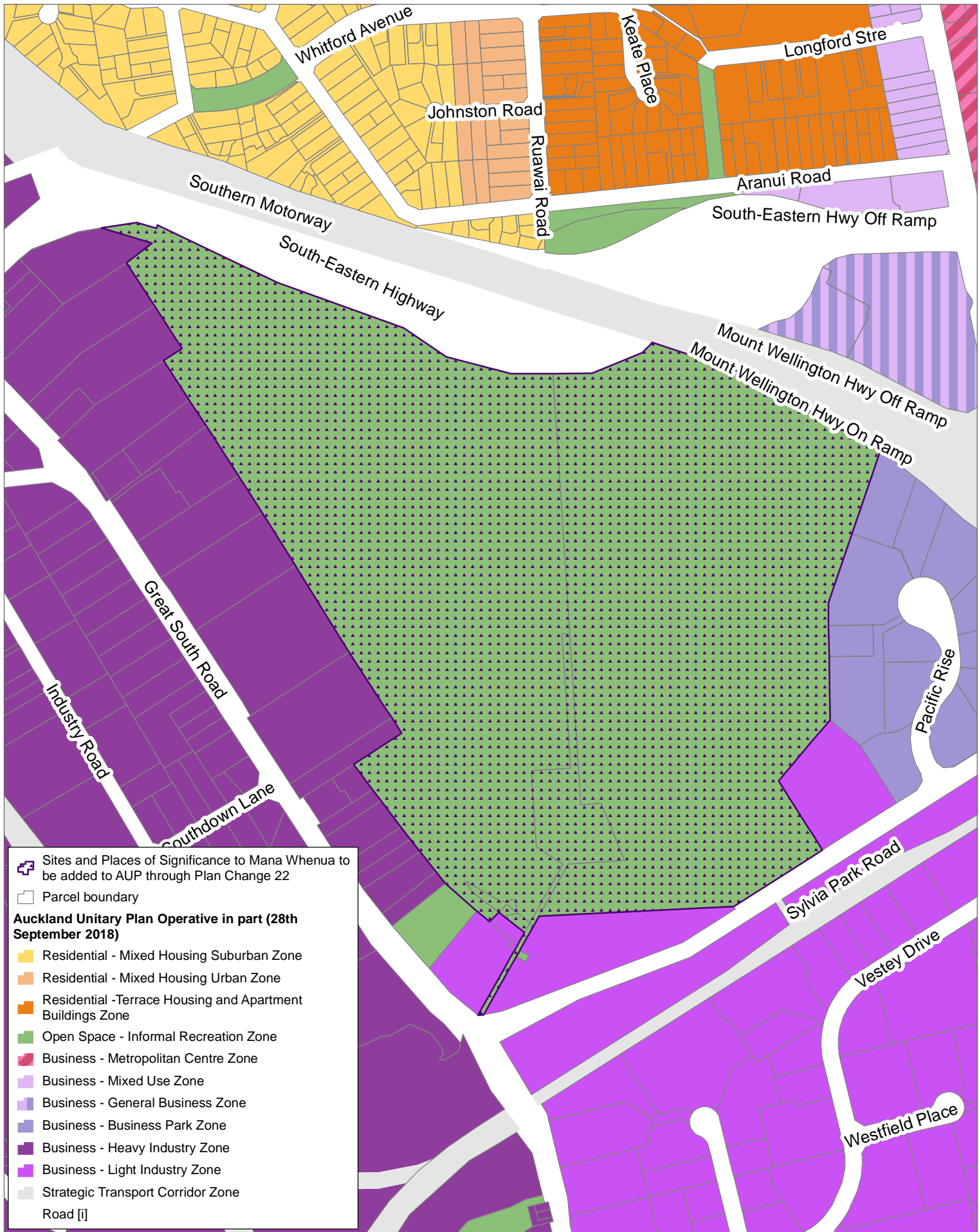


Whilst due care has been taken, Auckland Council gives no warranty as to the accuracy and completeness of any information on this map/plan and accepts no liability for any error, omission or use of the information.

Date: 15/03/2019

Sites and Places of Significance to Mana Whenua - Te Taurere



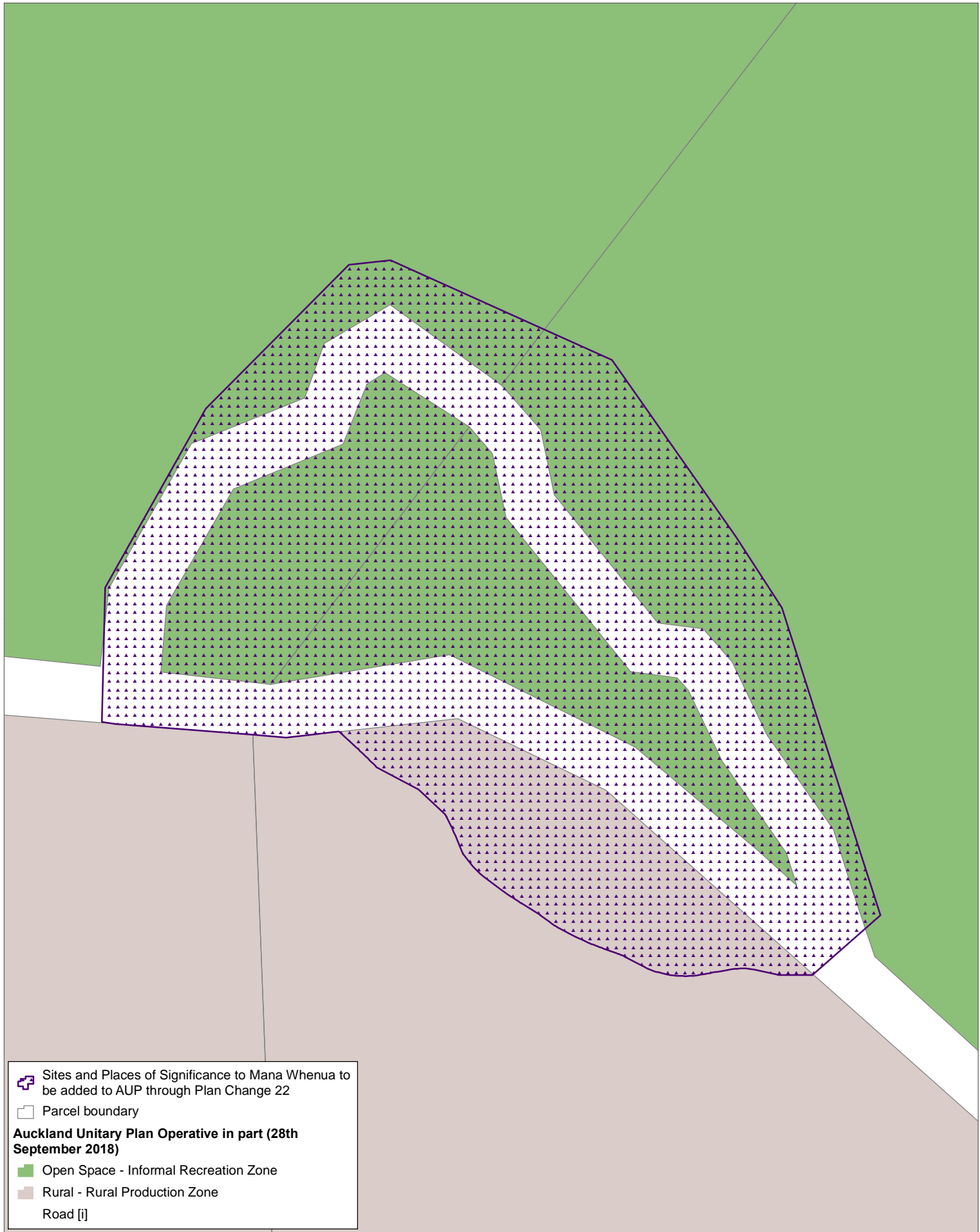




Whilst due care has been taken, Auckland Council gives no warranty as to the accuracy and completeness of any information on this map/plan and accepts no liability for any error, omission or use of the information.

Date: 15/03/2019

Sites and Places of Significance to Mana Whenua - Mutukarua

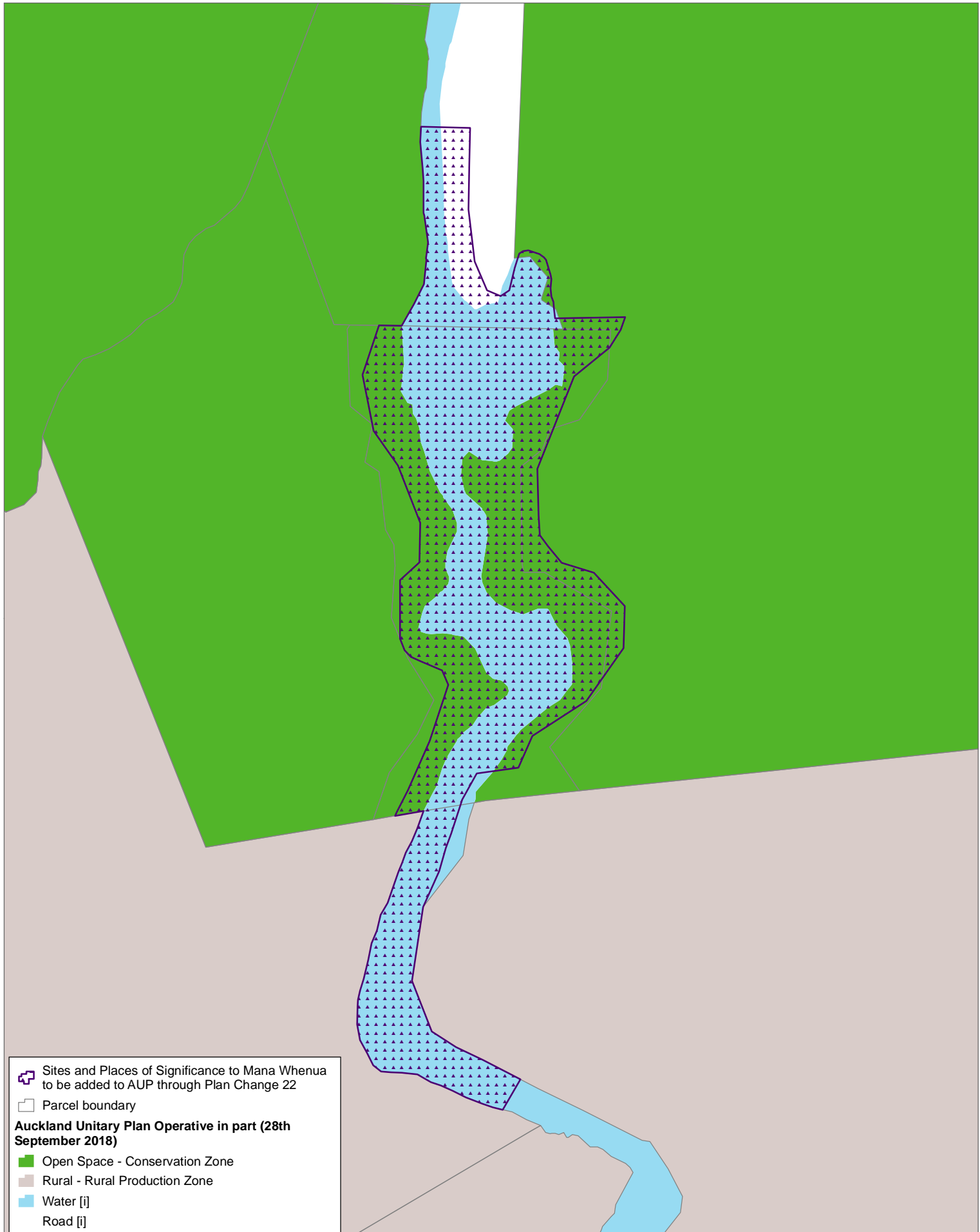








 Whilst due care has been taken, Auckland Council gives no warranty as to the accuracy and completeness of any information on this map/plan and accepts no liability for any error, omission or use of the information.
 Date: 15/03/2019

Sites and Places of Significance to Mana Whenua - Te Kiri-pātu-parāoa






 Sites and Places of Significance to Mana Whenua to be added to AUP through Plan Change 22

 Parcel boundary

Auckland Unitary Plan Operative in part (28th September 2018)

 Open Space - Conservation Zone

 Rural - Rural Production Zone

 Water [i]

 Road [i]



Whilst due care has been taken, Auckland Council gives no warranty as to the accuracy and completeness of any information on this map/plan and accepts no liability for any error, omission or use of the information.

Date: 15/03/2019

Sites and Places of Significance to Mana Whenua - Hihiorapa