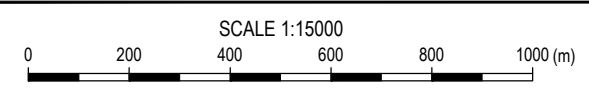


LEGEND

- Extent of refuse
- Landfill Site boundary

Complaint Locations:

1	118 Kahikatea Flat Road
2	55 Postman Road
3	55a Postman Road
3	99 Tender Road
4	184 Richards Road



Aerial photo and property boundaries sourced from Linz Data Service, licensed by LINZ for re-use under the Creative Commons Attribution 4.0 New Zealand licence (CC BY 4.0). Accessed 13/02/2020.

PROJECT No. 1005069.3000		
DESIGNED	JMS	Feb.20
DRAWN	RBS	Feb.20
CHECKED		
APPROVED	DATE	

CLIENT	WASTE MANAGEMENT (NZ) LTD
PROJECT	AUCKLAND REGIONAL LANDFILL
TITLE	REDALE LANDFILL, DAIRY FLAT Recurrent Complaint Locations (Greater than 1km)
SCALE (A3)	1:15000
FIG No.	Figure 1
REV	1



DISCLAIMER:
 This map/plan is illustrative only and all information should be independently verified on site before taking any action. Copyright Auckland Council. Land Parcel Boundary information from LINZ (Crown Copyright Reserved). Whilst due care has been taken, Auckland Council gives no warranty as to the accuracy and plan completeness of any information on this map/plan and accepts no liability for any error, omission or use of the information. Height datum: Auckland 1946.

Redvale Landfill neighborhood north

- Residential dwelling – no odour complaint
- Residential dwelling – at least one odour complaint 2005-2019
- Residential dwelling - within odour boundary






Scale @ A3
 = 1:15,000

Date Printed:
 2/12/2019



DISCLAIMER:
 This map/plan is illustrative only and all information should be independently verified on site before taking any action. Copyright Auckland Council, Land Parcel Boundary Information from LINZ (Crown Copyright Reserved). Whilst due care has been taken, Auckland Council gives no warranty as to the accuracy and plan completeness of any information on this map/plan and accepts no liability for any error, omission or use of the information. Height datum: Auckland 1946.

Redvale Landfill neighborhood south

-  Residential dwelling – no odour complaint
-  Residential dwelling – at least one odour complaint 2005-2019
-  Residential dwelling - within odour boundary



Scale @ A3
 = 1:15,000

Date Printed:
 2/12/2019