

Attachment 3

Plan Change 83 Amendments to Auckland Unitary Plan maps

Notes:


1. Only the amendments to the Notable Trees Overlay plan maps as proposed by Plan Change 83 as notified and as confirmed by this decision are shown



**Add
Schedule
2148**



Notable Group of Trees


Whilst due care has been taken, Auckland Council gives no warranty as to the accuracy and completeness of any information on this map/plan and accepts no liability for any error, omission or use of the
Date: 31/03/2023

**Plan Change 83
Totara
Schedule ID: 2148
16 View Road, Waiuku**

Auckland Council
Te Kaunhara o Tamaki Makaurau

Plans and Places



**Delete
Schedule
336**



**Tree Removed from
Schedule or Replaced By
Group**



Whilst due care has been taken, Auckland Council gives no warranty as to the accuracy and completeness of any information on this map/plan and accepts no liability for any error, omission or use of the information.


Date: 26/07/2022

Plan Change 83
Norfolk Island Pine
Schedule ID: 336
16 Adam Street, Greenlane



Plans and Places



 **New Verified Position of Tree Added to Schedule**



Whilst due care has been taken, Auckland Council gives no warranty as to the accuracy and completeness of any information on this map/plan and accepts no liability for any error, omission or use of the information.

Date: 26/07/2022


Plan Change 83
Pohutukawa
Schedule ID: 3003
27-29 Angle Street, Te Papapa

Auckland Council
Te Kaunhara o Tāmaki Makaurau




Plans and Places

public




**Delete
Schedule
252**

 **Tree Removed from
Schedule or Replaced By
Group**



Whilst due care has been taken, Auckland Council gives no warranty as to the accuracy and completeness of any information on this map/plan and accepts no liability for any error, omission or use of the information.
Date: 26/07/2022

**Plan Change 83
Macrocarpa
Schedule ID: 252
184 Carrington Road, Mt Albert**



Plans and Places

public



Tree not to be retained on schedule and plan maps

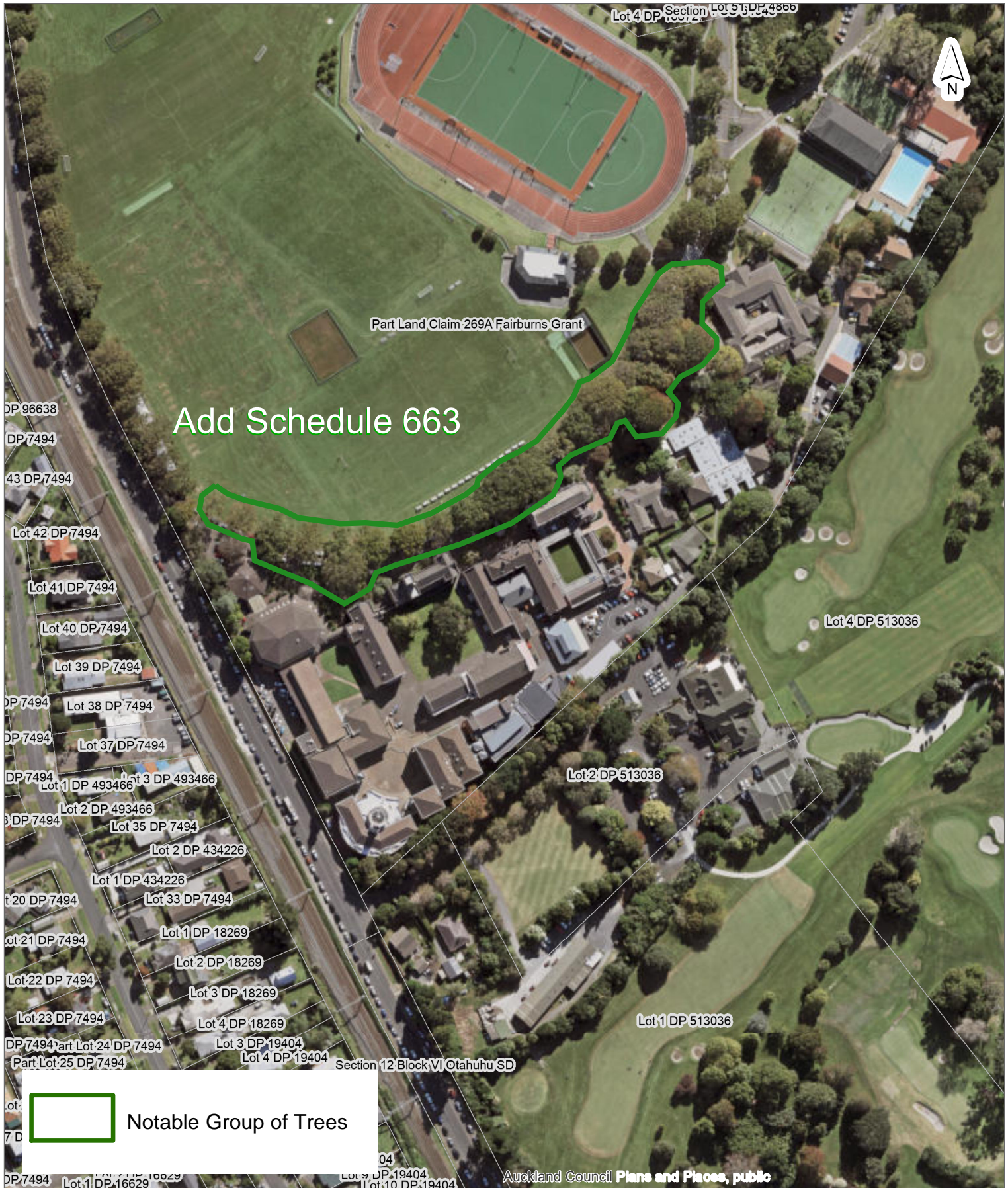



Whilst due care has been taken, Auckland Council gives no warranty as to the accuracy and completeness of any information on this map/plan and accepts no liability for any error, omission or use of the

Plan Change 83
Avocado
Schedule ID: 3000
11 Crown Street, Royal Oak



Plans and Places




 Whilst due care has been taken, Auckland Council gives no warranty as to the accuracy and completeness of any information on this map/plan and accepts no liability for any error, omission or use of the
 Date: 31/03/2023

Plan Change 83
English Oak (Avenue of 27)
Schedule ID: 663
41 Golf Avenue, Otahuhu


 Te Kaunihanga o Tamaki Makaurau
 Plans and Places

LOT 1 DP 35779

LOT 1 DP 563326

LOT 1 DP 104809

LOT 1 DP 70022

LOT 2 DP 104809

**Delete
Schedule
968**

PT LOT 2 DP 1364

LOT 2 DP 166771

LOT 1 DP 476000

DP 166771



**Tree Removed from
Schedule or Replaced By
Group**

public



Whilst due care has been taken, Auckland Council gives no warranty as to the accuracy and completeness of any information on this map/plan and accepts no liability for any error, omission or use of the information.

Date: 26/07/2022

Plan Change 83
Norfolk Island Pine
Schedule ID: 968
8 Hamilton Road, Herne Bay



Plans and Places

LOT 1 DP 21333

PT ALLOT 11 SEC 23 VILLAGE ONEHUNGA

PT ALLOT 12 SEC 23 VILLAGE ONEHUNGA

LOT 1 DP 135705

LOT 1 DP 177030

**Delete
Schedule
611**

PT ALLOT 17 SEC 23 VILLAGE ONEHUNGA

LOT 2 DP 63433

PT ALLOT 17 SEC 23 VILLAGE ONEHUNGA

LOT 1 DP 63433

public



**Tree Removed from
Schedule or Replaced By
Group**



Whilst due care has been taken, Auckland Council gives no warranty as to the accuracy and completeness of any information on this map/plan and accepts no liability for any error, omission or use of the information.


Date: 26/07/2022

Plan Change 83
Pohutukawa
Schedule ID: 611
10 Harbour View Terrace, Onehunga



Plans and Places



 Tree Removed from Schedule or Replaced By Group



Whilst due care has been taken, Auckland Council gives no warranty as to the accuracy and completeness of any information on this map/plan and accepts no liability for any error, omission or use of the information.

Date: 26/07/2022

Plan Change 83
Pohutukawa
Schedule ID: 121
29A Hepburn Street, Ponsonby



Plans and Places

LOT 2 DP 155558

LOT 1 DP 19946

PT LOT 5 DEEDS REG 016

LOT 1 DP 29617

**Delete
Schedule
508**

LOT 2 DP 31923

LOT 2 DP 29617

LOT 1 DP 31923

LOT 3 DEEDS REG 676

PT LOT 12 DP 4586

LOT 1 DP 137262

public



**Tree Removed from
Schedule or Replaced By
Group**



Whilst due care has been taken, Auckland Council gives no warranty as to the accuracy and completeness of any information on this map/plan and accepts no liability for any error, omission or use of the information.

Date: 26/07/2022

Plan Change 83
Titoki

Schedule ID: 508

41 Inkerman Street, Onehunga



Plans and Places

LOT 10 DP 16838

LOT 1 DP 331034

LOT 9 DP 16838

LOT 50 DP 10400

LOT 8 DP 16838

LOT 51 DP 10400

**Delete
Schedule
459**



LOT 1 DP 50662

LOT 5 DP 70028

LOT 2 DP 50662

public



**Tree Removed from
Schedule or Replaced By
Group**



Whilst due care has been taken, Auckland Council gives no warranty as to the accuracy and completeness of any information on this map/plan and accepts no liability for any error, omission or use of the information.

Date: 26/07/2022

Plan Change 83
Swamp Cypress
Schedule ID: 459
136 Ladies Mile, Ellerslie



Plans and Places



PT LOT 33 DEEDS REG 870

**Delete
Schedule
451**




LOT 1 DP 176542

LOT 27 DEEDS REG 870

LOT 3 DEEDS REG 1142

LOT 1 DP 184941

public

 **Tree Removed from
Schedule or Replaced By
Group**



Whilst due care has been taken, Auckland Council gives no warranty as to the accuracy and completeness of any information on this map/plan and accepts no liability for any error, omission or use of the information.

Date: 26/07/2022

**Plan Change 83
Titoki, Pohutukawa (2)
Schedule ID: 451
217 Main Highway, Ellerslie**



Plans and Places



Notable Group of Trees



Whilst due care has been taken, Auckland Council gives no warranty as to the accuracy and completeness of any information on this map/plan and accepts no liability for any error, omission or use of the information.

Date: 26/07/2022

Plan Change 83
Pohutukawa and Kermadec Pohutukawa
Schedule ID: 3001
560 Mount Albert Road; 1011 Mount Eden Road, Three Kings



Plans and Places



Tree not to be retained on schedule and plan maps



Whilst due care has been taken, Auckland Council gives no warranty as to the accuracy and completeness of any information on this map/plan and accepts no liability for any error, omission or use of the

Plan Change 83
Oak
Schedule ID: 2989
37 Notley Street, Westmere



Plans and Places



**Add
Schedule
2988**



**New Verified Position of
Tree Added to Schedule**



Whilst due care has been taken, Auckland Council gives no warranty as to the accuracy and completeness of any information on this map/plan and accepts no liability for any error, omission or use of the information.


Date: 26/07/2022

**Plan Change 83
Pohutukawa
Schedule ID: 2988
90 Paritai Drive, Orakei**

public



Plans and Places



New Verified Position of Tree Added to Schedule



Whilst due care has been taken, Auckland Council gives no warranty as to the accuracy and completeness of any information on this map/plan and accepts no liability for any error, omission or use of the information.


Date: 26/07/2022

Plan Change 83
Puriri
Schedule ID: 985
728 Remuera Road, Remuera



Plans and Places

public



Tree Removed from
Schedule or Replaced By
Group



Whilst due care has been taken, Auckland Council gives no warranty as to the accuracy and completeness of any information on this map/plan and accepts no liability for any error, omission or use of the information.

Date: 26/07/2022

Plan Change 83
Pohutukawa
Schedule ID: 564
34 Tawa Road, Onehunga



Plans and Places



**Add
Schedule
2983**



**New Verified Position of
Tree Added to Schedule**



Whilst due care has been taken, Auckland Council gives no warranty as to the accuracy and completeness of any information on this map/plan and accepts no liability for any error, omission or use of the information.

Date: 26/07/2022

**Plan Change 83
Oak**

Schedule ID: 2983

11 West End Road, Herne Bay



Plans and Places

public

LOT 1 DP 325739

LOT 1 DP 448356

LOT 2 DP 448356

**Delete
Schedule
950**

LOT 6 DP 242


LOT 5 SEC 23 DP 282

LOT 4 SEC 23 DP 282

LOT 7 SEC 23 BLK 23 DP 282

LOT 1 DP 84955

LOT 3 SEC 23 DP 282

 **Tree Removed from
Schedule or Replaced By
Group**



Whilst due care has been taken, Auckland Council gives no warranty as to the accuracy and completeness of any information on this map/plan and accepts no liability for any error, omission or use of the information.

Date: 26/07/2022

Plan Change 83
English Elm
Schedule ID: 950
50 Williamson Avenue, Grey Lynn



Plans and Places

public

PT LOT 9 DP 400

LOT 2 DP 25982

LOT 1 DP 43359

LOT 3 DP 43359

LOT 2 DP 43359


**Delete
Schedule
197**

LOT 4 DP 400

LOT 14 DP 3984

public



**Tree Removed from
Schedule or Replaced By
Group**



Whilst due care has been taken, Auckland Council gives no warranty as to the accuracy and completeness of any information on this map/plan and accepts no liability for any error, omission or use of the information.

Date: 26/07/2022

**Plan Change 83
Pohutukawa
Schedule ID: 197
11 Woodford Road, Mt Eden**



Plans and Places

LOT 3 DP 94404

LOT 2 DP 94404

LOT 3 DP 378732

LOT 2 DP 378732

LOT 1 DP 378732

LOT 8 DP 378732

LOT 6 DP 378732

LOT 5 DP 378732

**Delete
Schedule
1456**



LOT 4 DP 378732

LOT 1 DP 45922

LOT 2 DP 45922

LOT 3 DP 45922

LOT 4 DP 45922

LOT 2 DP 18 public



**Tree Removed from
Schedule or Replaced By
Group**




Whilst due care has been taken, Auckland Council gives no warranty as to the accuracy and completeness of any information on this map/plan and accepts no liability for any error, omission or use of the information.

Date: 26/07/2022

Plan Change 83
Elm
Schedule ID: 1456
89B Wallace Road, Mangere Bridge



Plans and Places



LOT 2 DP 204418

LOT 3 DP 204418

LOT 4 DP 196487


SECT 13 BLOCK XIV OTAHUHU SD

LOT 1 DP 179159

**Delete
Schedule
1471**

LOT 3 DP 39369

public

 **Tree Removed from
Schedule or Replaced By
Group**



Whilst due care has been taken, Auckland Council gives no warranty as to the accuracy and completeness of any information on this map/plan and accepts no liability for any error, omission or use of the information.

Date: 26/07/2022

Plan Change 83
Norfolk Island Pine
Schedule ID: 1471
15 Weymouth Road, Manurewa



Plans and Places



Tree not to be retained on schedule and plan maps



Whilst due care has been taken, Auckland Council gives no warranty as to the accuracy and completeness of any information on this map/plan and accepts no liability for any error, omission or use of the

Plan Change 83
Norfolk Island Pine
Schedule ID: 2992
R 20 Gills Road (Reserve), Albany Heights



Plans and Places

LOT 113 DP 50096

LOT 58 DP 50096

LOT 60 DP 50096

LOT 111 DP 50096

LOT 61 DP 50096

LOT 63 DP 50096

**Add
Schedule
3004**

LOT 62 DP 50096

LOT 1 DP 186616

LOT 64 DP 50516

LOT 65 DP 50516



**New Verified Position of
Tree Added to Schedule**

public



Whilst due care has been taken, Auckland Council gives no warranty as to the accuracy and completeness of any information on this map/plan and accepts no liability for any error, omission or use of the information.


Date: 26/07/2022

Plan Change 83
Variiegated Kermadec Pohutukawa
Schedule ID: 3004
5 Ko Street, Northcote



Plans and Places



 **New Verified Position of Tree Added to Schedule**




Whilst due care has been taken, Auckland Council gives no warranty as to the accuracy and completeness of any information on this map/plan and accepts no liability for any error, omission or use of the information.

Date: 26/07/2022

Plan Change 83
Pohutukawa
Schedule ID: 2994
3A Maunganui Road, Birkenhead



Plans and Places



**New Verified Position of
Tree Added to Schedule**




Whilst due care has been taken, Auckland Council gives no warranty as to the accuracy and completeness of any information on this map/plan and accepts no liability for any error, omission or use of the information.

Date: 26/07/2022

**Plan Change 83
Bush Cherry
Schedule ID: 2990
181 Onewa Road, Birkenhead**




Plans and Places



SEC 1 SO 68132

**Add
Schedule
3005**

LOT 1 DP 171393

 **New Verified Position of
Tree Added to Schedule**

public



Whilst due care has been taken, Auckland Council gives no warranty as to the accuracy and completeness of any information on this map/plan and accepts no liability for any error, omission or use of the information.

Date: 26/07/2022

Plan Change 83
Magnolia
Schedule ID: 3005
R308 Oteha Valley Road, Albany



Plans and Places



PT ALLOT 653 PARISH OF PAREMOREMO

**Add
Schedule
2995**

**Add
Schedule
2995**

**Add
Schedule
2995**



**New Verified Position of
Tree Added to Schedule**



Whilst due care has been taken, Auckland Council gives no warranty as to the accuracy and completeness of any information on this map/plan and accepts no liability for any error, omission or use of the information.


Date: 26/07/2022

**Plan Change 83
Swamp Spanish Oak
Schedule ID: 2995
320 Rosedale Road, Rosedale**



Plans and Places

public



PT ALLOT 653 PARISH OF PAREMOREMO

**Add
Schedule
2995**

 **New Verified Position of
Tree Added to Schedule**

public



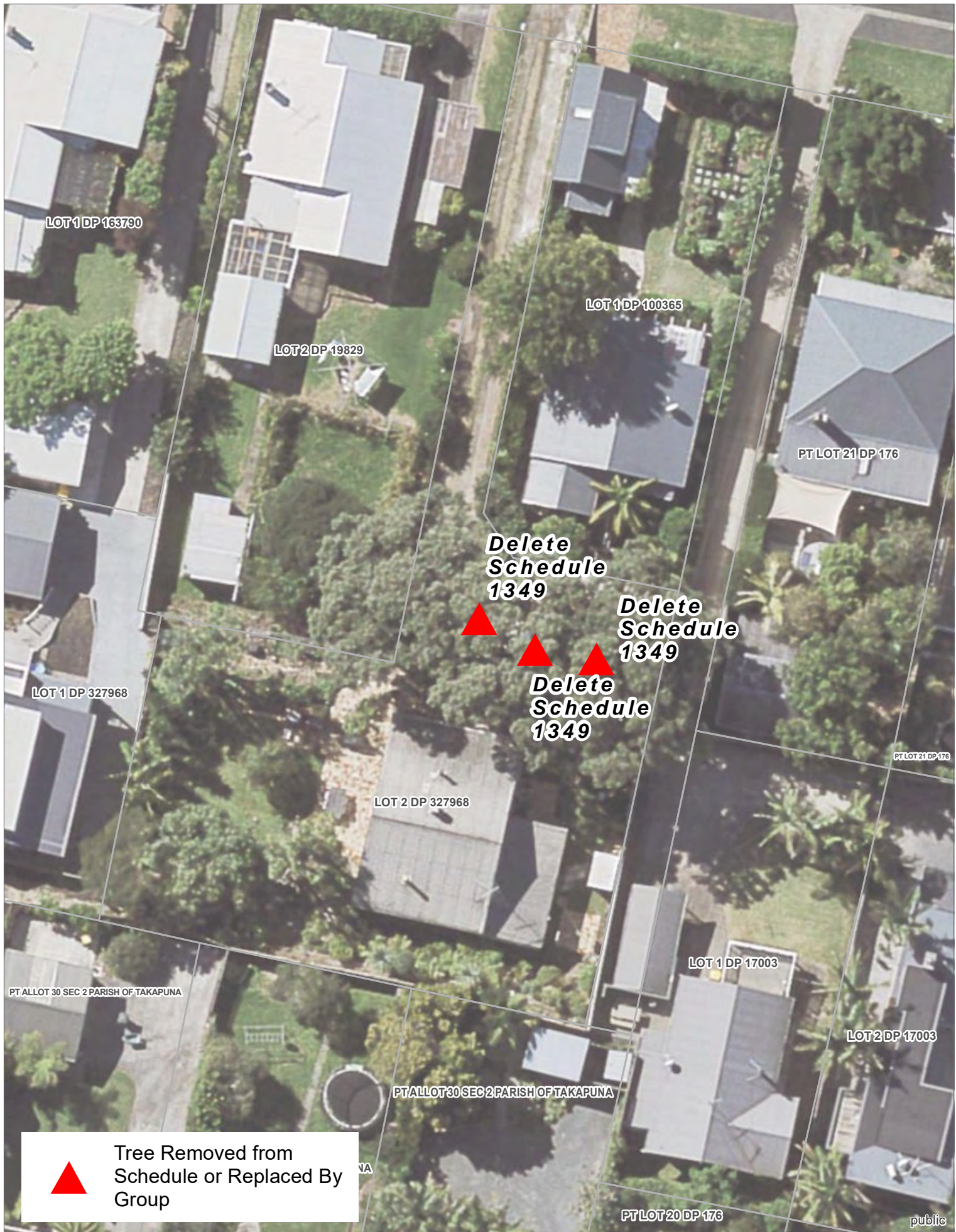
Whilst due care has been taken, Auckland Council gives no warranty as to the accuracy and completeness of any information on this map/plan and accepts no liability for any error, omission or use of the information.

Date: 26/07/2022

**Plan Change 83
Swamp Spanish Oak
Schedule ID: 2995
R320 Rosedale Road, Rosedale**



Plans and Places



**Tree Removed from
Schedule or Replaced By
Group**



Whilst due care has been taken, Auckland Council gives no warranty as to the accuracy and completeness of any information on this map/plan and accepts no liability for any error, omission or use of the information.

Date: 26/07/2022

Plan Change 83
Pohutukawa
Schedule ID: 1349
27A Rutland Road, Stanley Point



Plans and Places

PT LOT 1 DP 198823

SEC 3 SO 434312



**Delete
Schedule
2897**



**Tree Removed from
Schedule or Replaced By
Group**



Whilst due care has been taken, Auckland Council gives no warranty as to the accuracy and completeness of any information on this map/plan and accepts no liability for any error, omission or use of the information.


Date: 26/07/2022

Plan Change 83
English Oak
Schedule ID: 2897
132 Shakespeare Road, Milford




Plans and Places

public



**Add
Schedule
2991**

 **New Verified Position of
Tree Added to Schedule**



Whilst due care has been taken, Auckland Council gives no warranty as to the accuracy and completeness of any information on this map/plan and accepts no liability for any error, omission or use of the information.

Date: 26/07/2022

**Plan Change 83
Willow Peppermin Gum
Schedule ID: 2991
23 Uppingham Crescent, Hillcrest**



Plans and Places



**Delete
Schedule
2549**



**Tree Removed from
Schedule or Replaced By
Group**



Whilst due care has been taken, Auckland Council gives no warranty as to the accuracy and completeness of any information on this map/plan and accepts no liability for any error, omission or use of the information.

Date: 26/07/2022

Plan Change 83
Totara
Schedule ID: 2549
34 Glengarry Avenue, Manly



Plans and Places

LOT 21 DP 48454

LOT 22 DP 48454

PT LOT 1 DP 8688

**Add
Schedule
2996**

**Add
Schedule
2996**



New Verified Position of
Tree Added to Schedule



Whilst due care has been taken, Auckland Council gives no warranty as to the accuracy and completeness of any information on this map/plan and accepts no liability for any error, omission or use of the information.

Date: 26/07/2022

Plan Change 83
Smooth Barked Apple
Schedule ID: 2996

33B James McLeod Road, Shelly Beach



Plans and Places

public



**Add
Schedule
2997**



**New Verified Position of
Tree Added to Schedule**



Whilst due care has been taken, Auckland Council gives no warranty as to the accuracy and completeness of any information on this map/plan and accepts no liability for any error, omission or use of the information.

Date: 26/07/2022

**Plan Change 83
Totara
Schedule ID: 2997
186 Matua Road, Huapai**



Plans and Places

public



**Delete
Schedule
2316**



**Tree Removed from
Schedule or Replaced By
Group**




Whilst due care has been taken, Auckland Council gives no warranty as to the accuracy and completeness of any information on this map/plan and accepts no liability for any error, omission or use of the information.
Date: 26/07/2022

**Plan Change 83
Macrocarpa
Schedule ID: 2316**

27 Moreton Drive (road reserve outside #27), Manly



Plans and Places



**Add
Schedule
2998**



**New Verified Position of
Tree Added to Schedule**



Whilst due care has been taken, Auckland Council gives no warranty as to the accuracy and completeness of any information on this map/plan and accepts no liability for any error, omission or use of the information.

Date: 26/07/2022

Plan Change 83
Maidenhair - ginkgo biloba
Schedule ID: 2998
21 Queen Street, Riverhead



Plans and Places

public



LOT 2 DP 149979

**Add
Schedule
3002**

LOT 2 DP 136682

public



**New Verified Position of
Tree Added to Schedule**



Whilst due care has been taken, Auckland Council gives no warranty as to the accuracy and completeness of any information on this map/plan and accepts no liability for any error, omission or use of the information.

Date: 26/07/2022

**Plan Change 83
Totara
Schedule ID: 3002
35 Sunnyside Road, Coatesville**



Plans and Places

PT LOT 1 DP 38965

PT TAWHARANUI ML 1874

PT LOT 2 DP 38965

**Add
Schedule
2999**



**New Verified Position of
Tree Added to Schedule**

public



Whilst due care has been taken, Auckland Council gives no warranty as to the accuracy and completeness of any information on this map/plan and accepts no liability for any error, omission or use of the information.

Date: 26/07/2022

Plan Change 83
Macrocarpa
Schedule ID: 2999
1136 Takatu Road, Tawharanui



Plans and Places



**Delete
Schedule
2137**



**Tree Removed from
Schedule or Replaced By
Group**



Whilst due care has been taken, Auckland Council gives no warranty as to the accuracy and completeness of any information on this map/plan and accepts no liability for any error, omission or use of the information.


Date: 26/07/2022

Plan Change 83
Pohutukawa
Schedule ID: 2137
233 Great North Road, Henderson



Plans and Places

public



LOT 48 DP 42139

LOT 49 DP 42139

LOT 50 DP 42139

LOT 5 DP 536699

LOT 1 DP 536699

LOT 2 DP 536699

LOT 6 DP 43770

LOT 7 DP 43770

LOT 1 DP 187596

LOT 2 DP 187596

LOT 1 DP 408948

LOT 2 DP 408948

public

**Delete
Schedule
1918**



**Tree Removed from
Schedule or Replaced By
Group**



Whilst due care has been taken, Auckland Council gives no warranty as to the accuracy and completeness of any information on this map/plan and accepts no liability for any error, omission or use of the information.


Date: 26/07/2022

**Plan Change 83
Southern Silky Oak
Schedule ID: 1918
21 Waipani Road, Te Atatu Peninsula**



Plans and Places



 Tree Removed from Schedule or Replaced By Group



Whilst due care has been taken, Auckland Council gives no warranty as to the accuracy and completeness of any information on this map/plan and accepts no liability for any error, omission or use of the information.

Date: 26/07/2022

Plan Change 83
Pohutukawa
Schedule ID: 1916
63 Waipani Road, Te Atatu Peninsula



Plans and Places

public