

LEGEND

- 2080 ASCIE
- 2130 ASCIE
- 1% AEP 0m SLR
- 1% AEP 1m SLR
- 1% AEP 2m SLR
- Residential THAB Area
- Residential MHU Area
- Residential Large Lot Area
- Business Local Centre Area
- Business Mixed Use Area
- Business Light Industrial Area
- Future Urban Zone
- Sport and Active Recreation Area
- Open Space Amenity Areas
- Landscape Buffer
- Ecological Protection Area Network
- Golf Course Area
- Subdivision Variation Control
- Indicative Road Network
- Indicative Coastal Walkway Zone



Exceptional thinking together www.tonkintaylor.co.nz


REV	DESCRIPTION	CAD	CHK	DATE	APPROVED	DATE

DESIGNED	HOB	Jul.22	DRAWING STATUS
DRAWN	HOB	Jul.22	
DESIGN CHECKED			
DRAWING CHECKED			

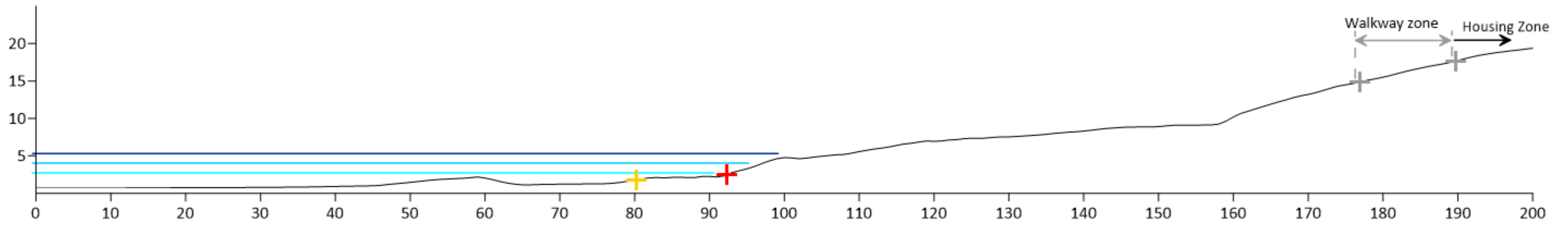
THIS DRAWING IS NOT TO BE USED FOR CONSTRUCTION PURPOSES UNLESS SIGNED AS APPROVED

CLIENT	BEACHLANDS SOUTH LIMITED PARTNERSHIP
PROJECT	BEACHLANDS SOUTH PRIVATE PLAN CHANGE
TITLE	COASTAL HAZARD SECTION MAP
SCALE (A3)	1:10,000
DWG No.	1014358.600
REV	

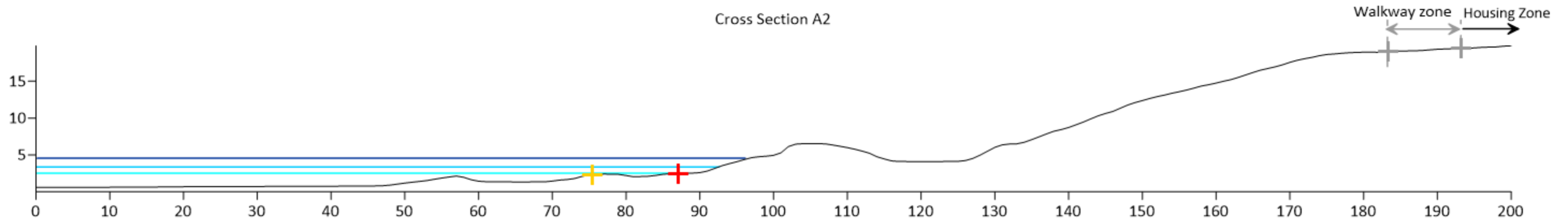
Coastal Hazard Cross Sections A-B



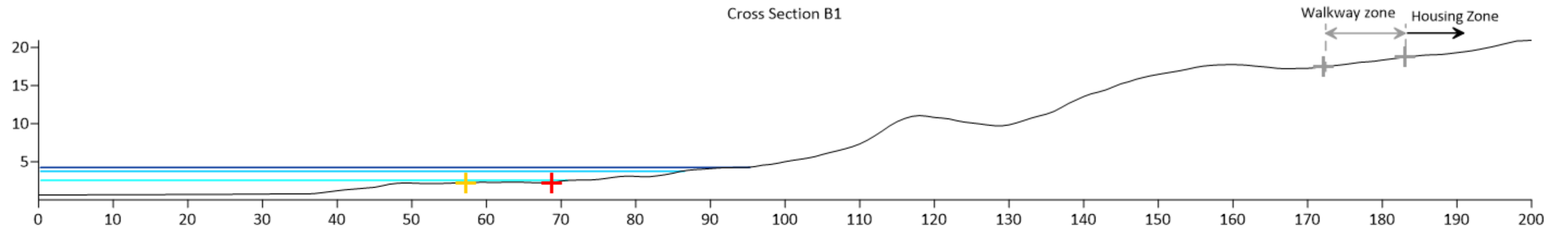
Cross Section A1



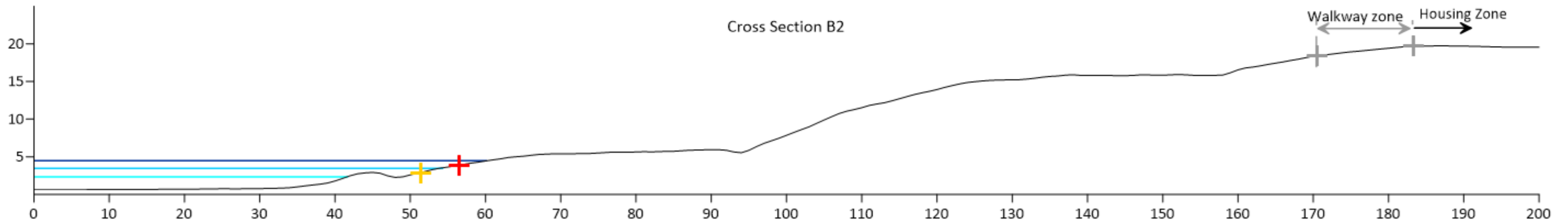
Cross Section A2



Cross Section B1

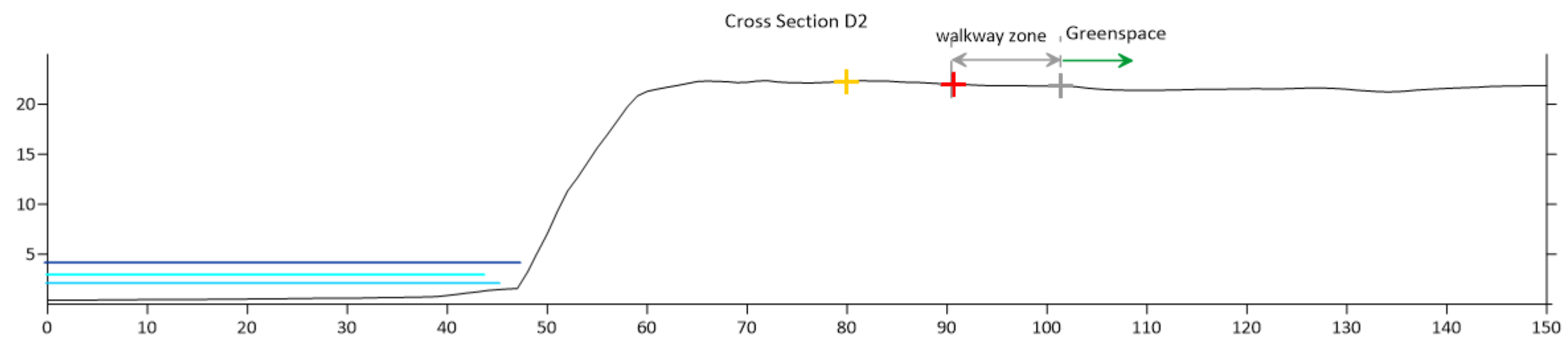
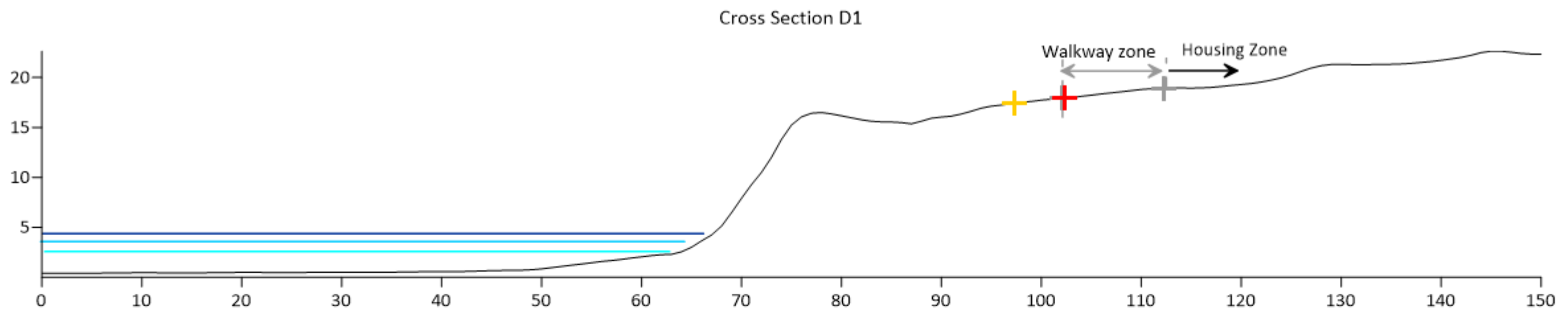
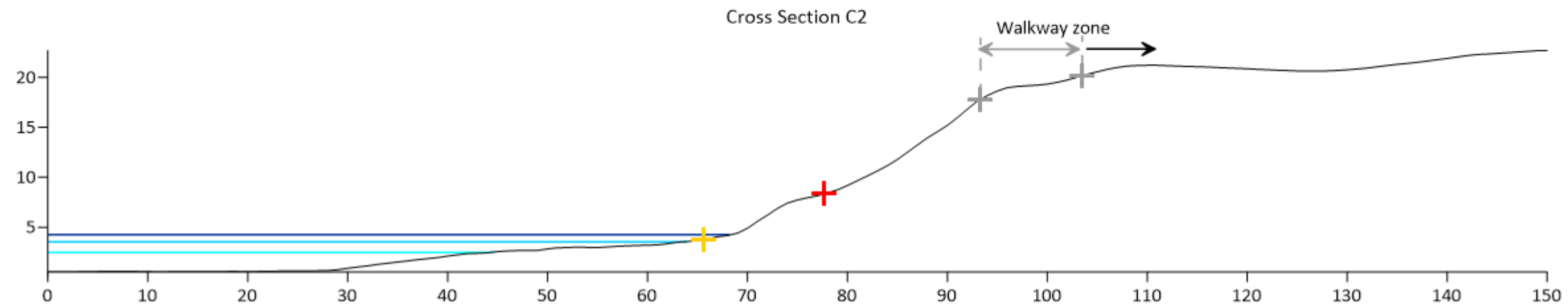
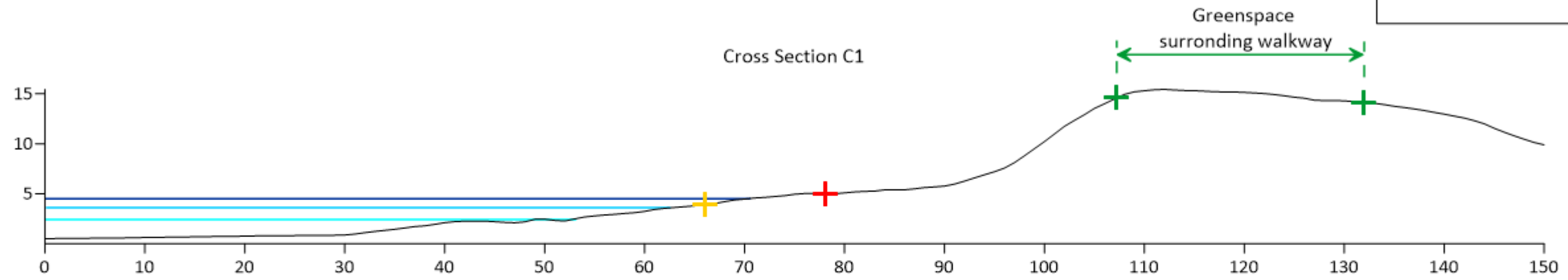


Cross Section B2



Coastal Hazard Cross Sections C-D

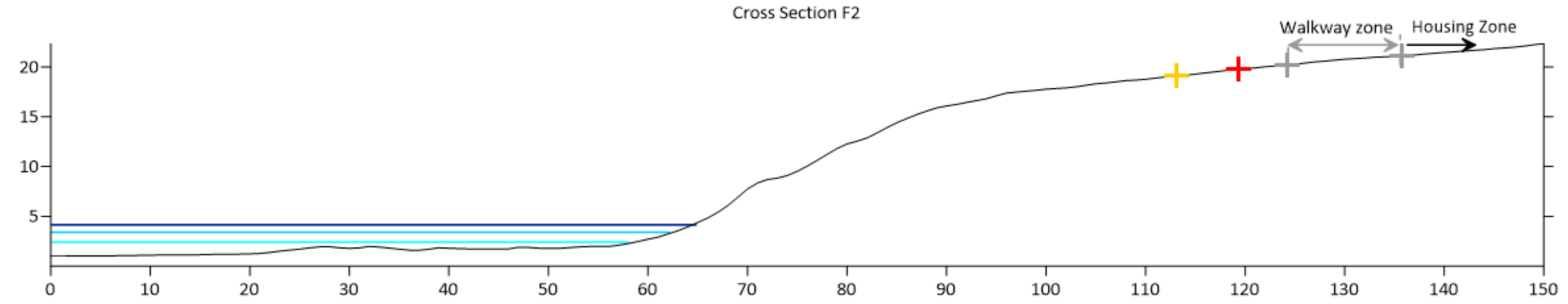
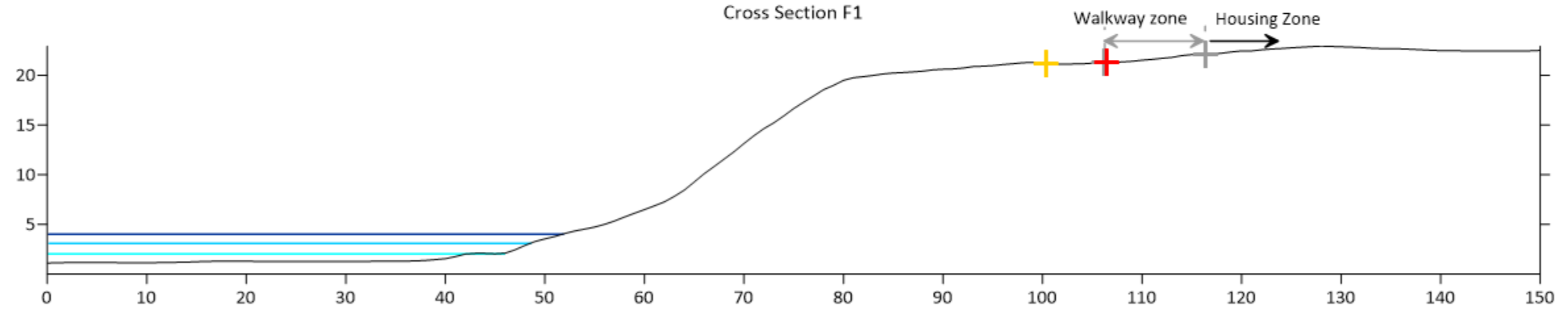
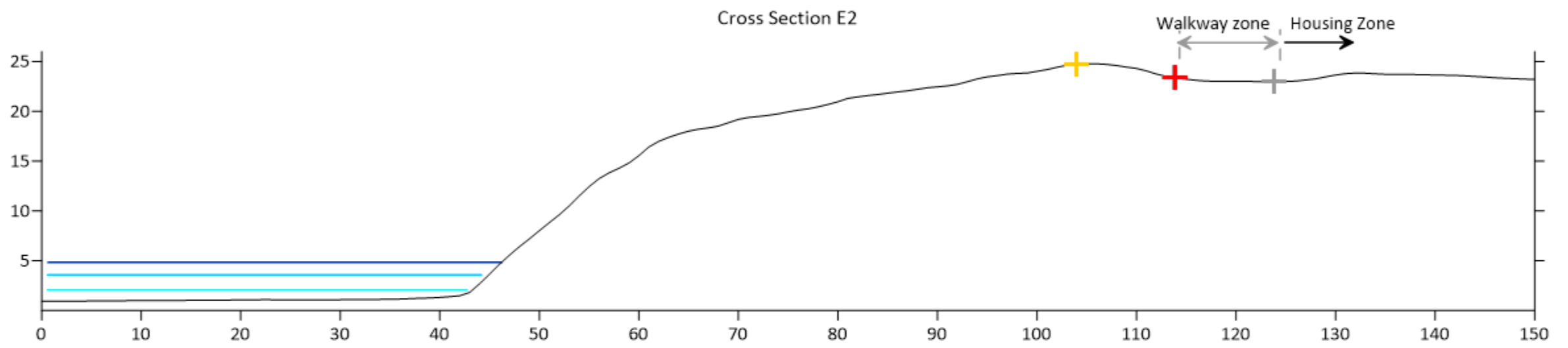
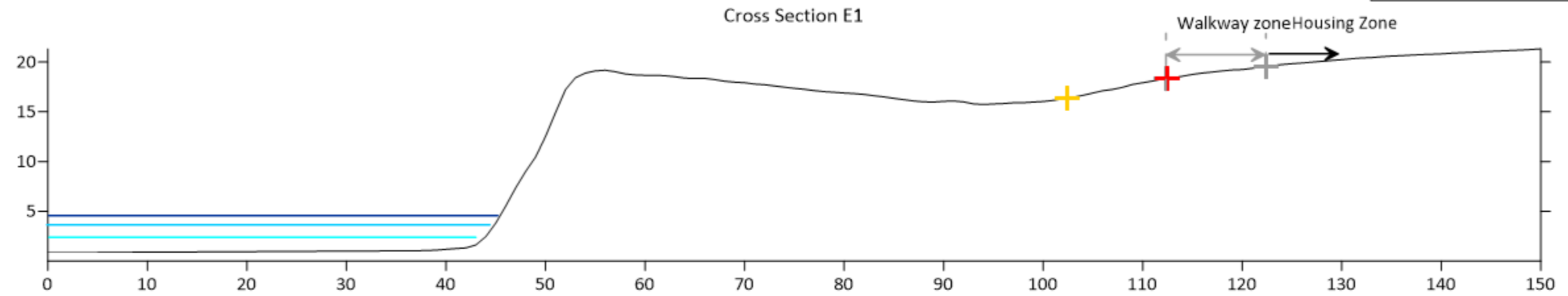
Legend	
+ 2080 ASCIE	1%AEP 0m SLR
+ 2130 ASCIE	1%AEP 1m SLR
	1%AEP 2m SLR



Coastal Hazard Cross Sections E-F

Legend

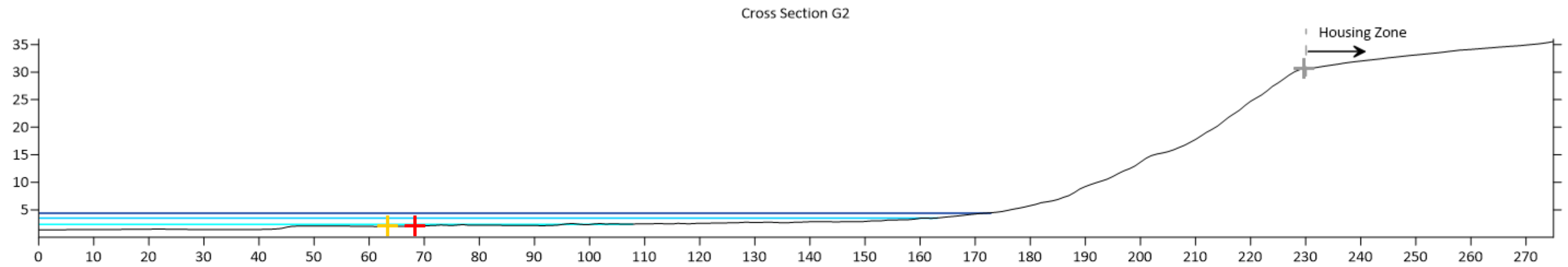
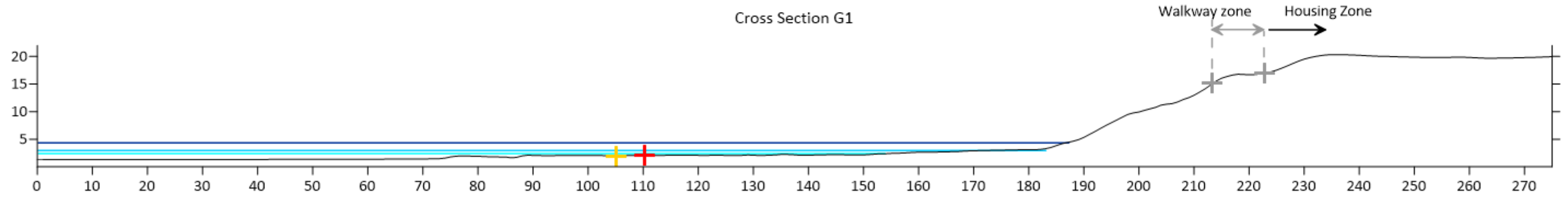
- + 2080 ASCIE
- + 2130 ASCIE
- 1%AEP 0m SLR
- 1%AEP 1m SLR
- 1%AEP 2m SLR




Coastal Hazard Cross Sections G

Legend

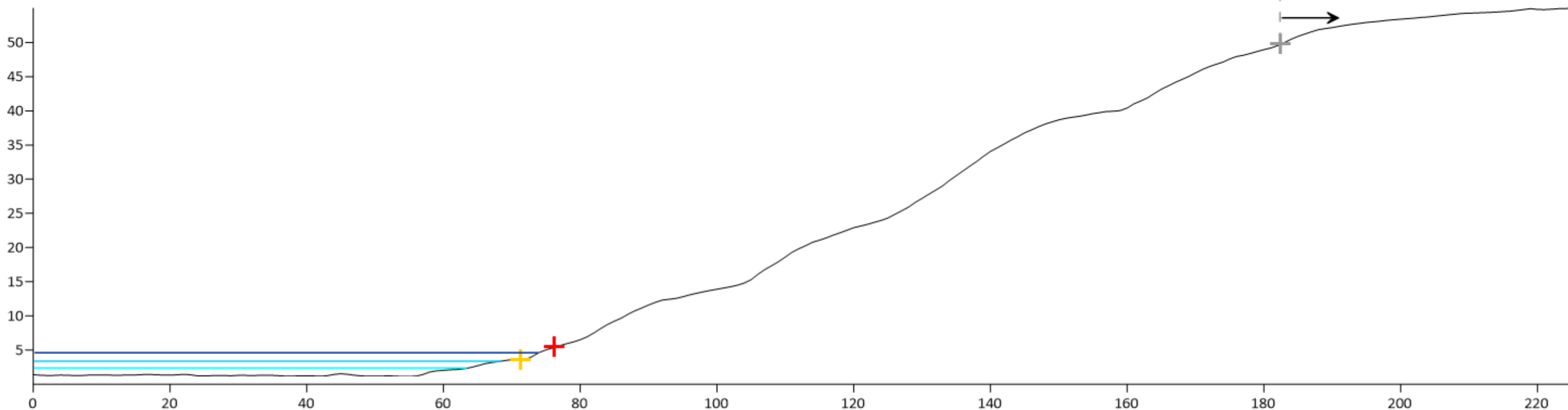
- + 2080 ASCIE
- + 2130 ASCIE
- 1%AEP 0m SLR
- 1%AEP 1m SLR
- 1%AEP 2m SLR



Coastal Hazard Cross Sections H



Cross Section H1



Cross Section H2

