









# LEGEND

-  EXISTING PARCEL BOUNDARY
-  EXISTING CONTOURS
-  EXISTING NATURAL STREAM/RIPARIAN
-  EXISTING PERMANENT STREAM
-  PROPOSED OPEN SPACE RESERVE AREA
-  PROPOSED FLOOD ATTENUATION AREA
-  PROPOSED WET POND
-  PROPOSED POND CATCHMENT

REV.	DATE	DESCRIPTION	DES.	REV.	REL.	LOGO
A	20/07/23	FOR INFORMATION ONLY	BK	BK	BK	



PROJECT: 47 GOLDING ROADING & 50  
PUKEKOHE EAST ROAD, PUKEKOHE

TITLE: FLOOD PONDS CATCHMENT PLAN  
PC2

STATUS: FOR INFORMATION ONLY			
DRAWING NO: A104			
SCALE: N.T.S.	SIZE: A3	REVISION: A	DATE: 20/07/23

THIS DRAWING IN DESIGN IS THE PROPERTY OF CIVIX LIMITED. THIS DRAWING MAY NOT BE COPIED OR ALTERED WITHOUT WRITTEN APPROVAL FROM CIVIX LIMITED. NO LIABILITY IS ACCEPTED FOR UNAUTHORISED USE OF THIS DRAWING. LEVELS ARE IN TERMS OF LAND AND SURVEY DATUM. AREAS AND MEASUREMENTS ARE SUBJECT TO SURVEY