








-  Public Open Space (Unitary Plan)
-  Rail Station
-  Railway
-  Motorway
-  Major Road
-  Arterial Road
-  Medium Road
-  Minor Road



- | | | | |
|--|---|---|--|
|  1. Auckland Zoo |  4. Western Springs Speedway |  7. Victoria Park & Market |  11. Ferry Terminals & Queens Wharf |
|  2. Western Springs Park |  5. Grey Lynn Park |  8. Wynyard Wharf |  12. Auckland Domain |
|  3. MOTAT |  6. Ponsonby Road |  9. Karangahape Road |  13. Newmarket |
| | |  10. City Centre | |