



































# Armour Bay Reserve

2 Armour Road, Parau

**Accessible information:** The Waitākere Ranges Local Board are working towards improving accessibility in Armour Bay Reserve. All park features on the map which are yellow are considered accessible.

## Pae tohu / Legend

	Park land		Stairs with handrail		Beach shower
	Bush area / trees		Bridge		Drinking fountain
	Mangroves		Fence		Accessible boat ramp
	Beach		Bollards		Basketball court
	Roads		Bollard and chain or post and rail fence		Tennis courts
	Buildings		Toilets / changing rooms		Netball courts
	Accessible path		Parking		Swimming beach
	Steep path >1:12		Seat		Trees for babies
	Accessible track (gravel)		Picnic table		Dog off-leash area
	Steep track >1:12		Playground		Gates closed 9pm - 7am (Summer) 7pm - 7am (Winter)
	Stairs		Barbecue		



# Armour Bay Reserve



SCALE  
0 30m