

Plan Change 96 Decision Version: Open Space and Other Rezoning Matters (2024)

Notes

1. The proposed change to the viewer (maps) has not been made.
2. The map is shown to place the changes in context.

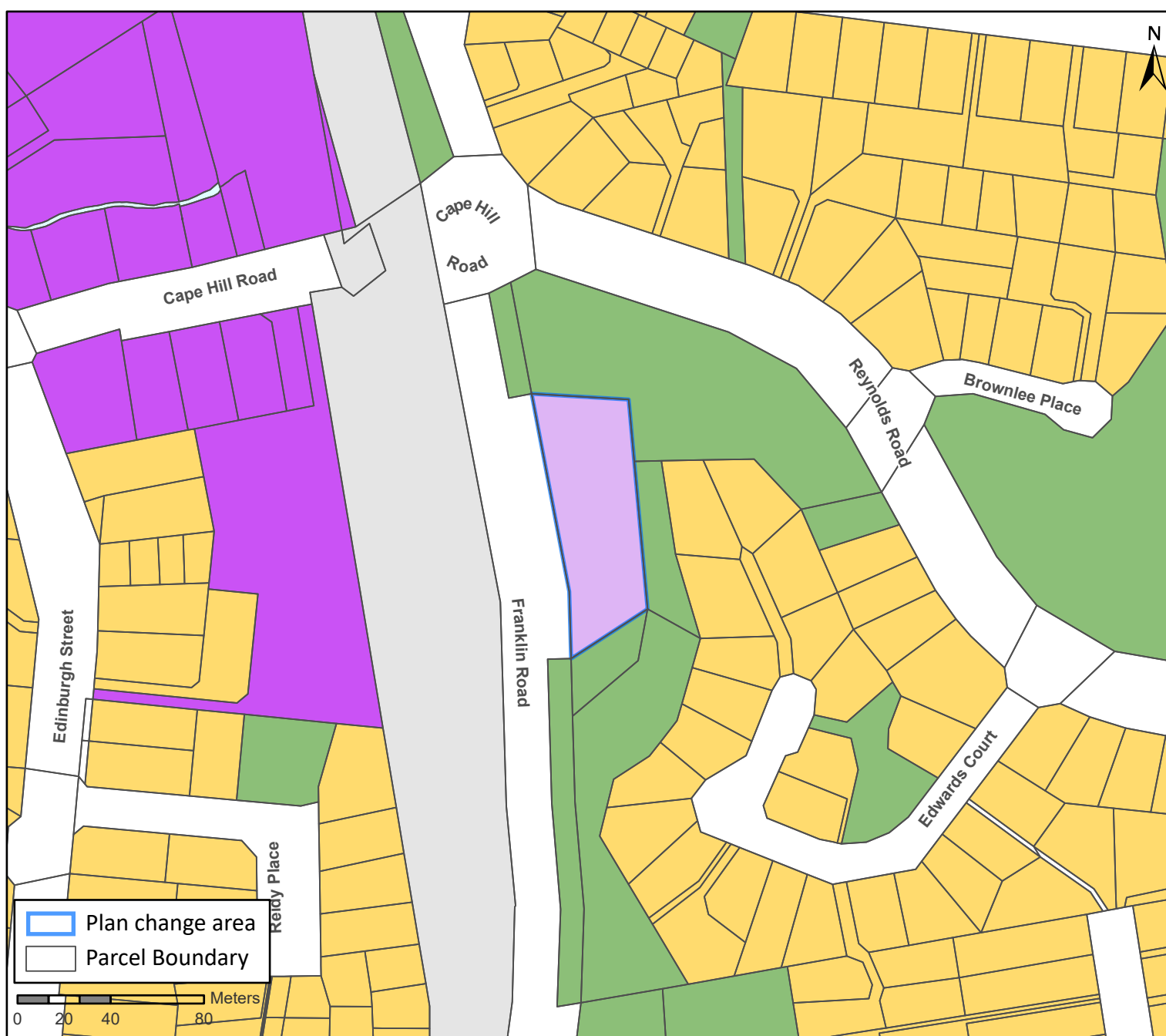
Map number: 1

Address: 81 Franklin Road, Pukekohe

Geographic area: Pukekohe

Current Zone: Open Space – Informal Recreation

Decision Zone: Business – Mixed Use Zone



Plan Change 96 Decision Version: Open Space and Other Rezoning Matters (2024)

Notes

1. The proposed change to the viewer (maps) has not been made.
2. The map is shown to place the changes in context.

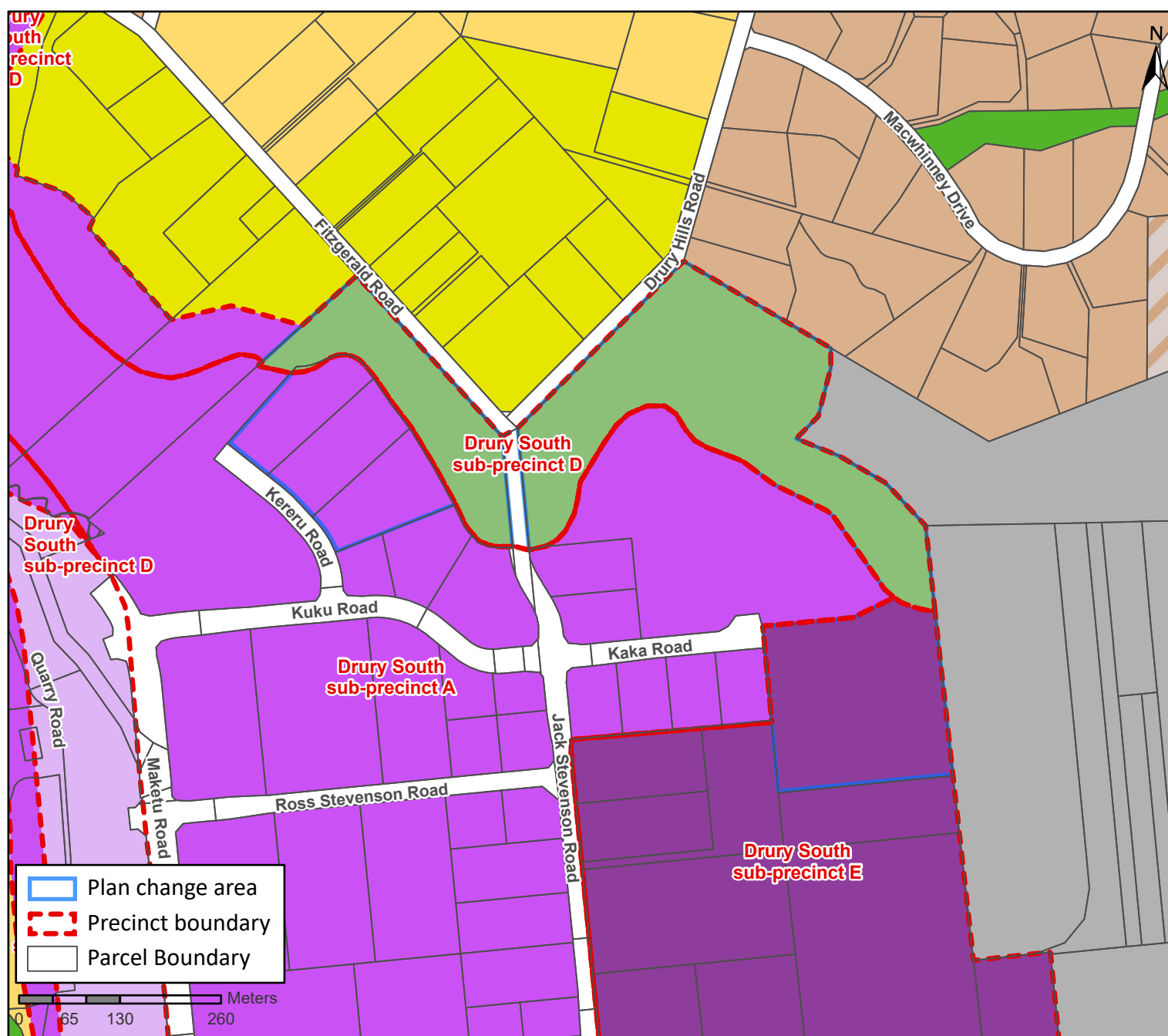
Map number: 2

Address: 539 Fitzgerald Road, Drury

Geographic area: Drury

Current Zone: Light Industry, Heavy Industry & Open Space – Informal Recreation

Decision Zone: Business - Light Industry, Business - Heavy Industry, Open Space – Informal Recreation Zone, Road



Plan Change 96 Decision Version: Open Space and Other Rezoning Matters (2024)

Notes

1. The proposed change to the viewer (maps) has not been made.
2. The map is shown to place the changes in context.

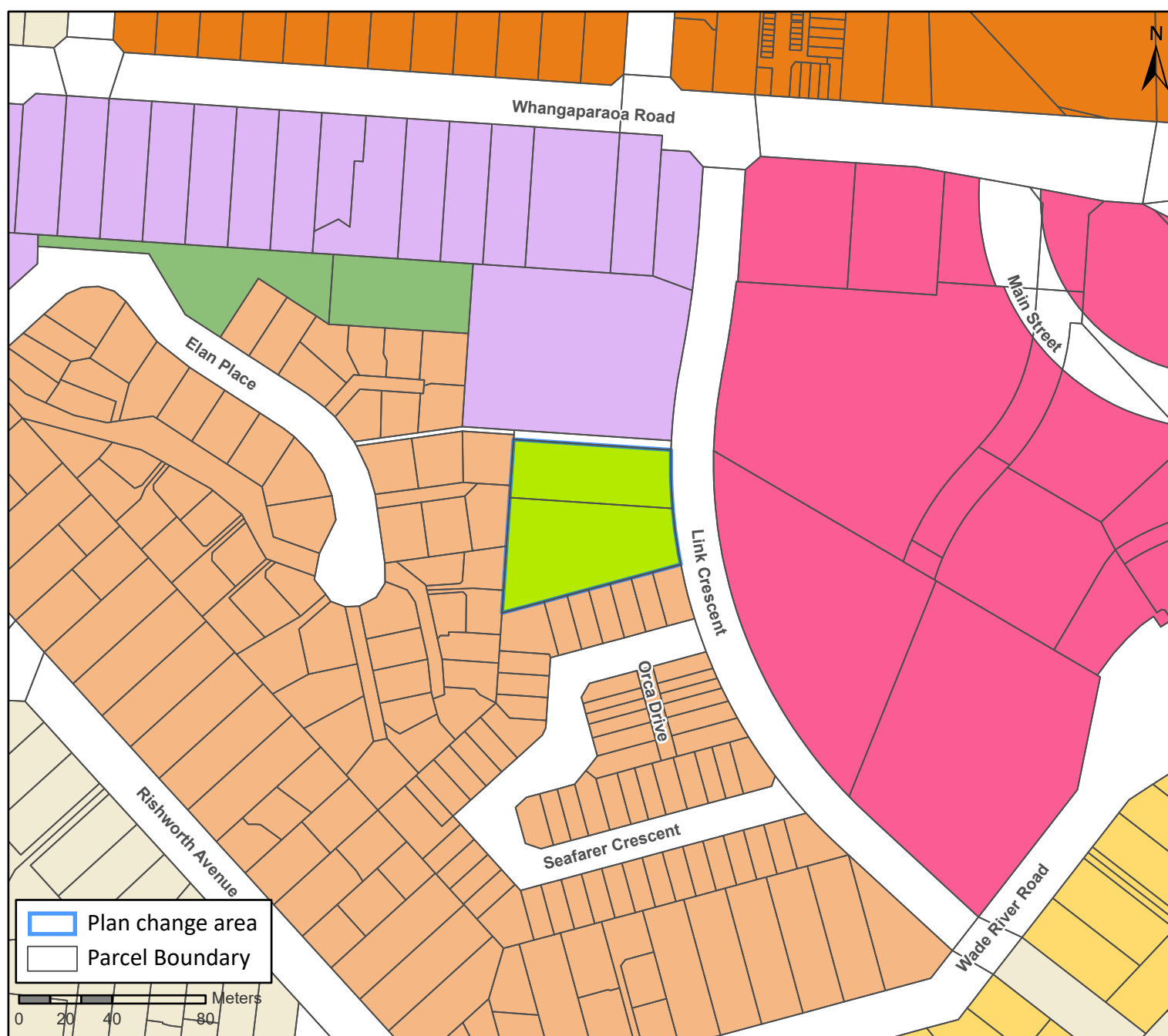
Map number: 3

Address: 8-10 Link Crescent

Geographic area: Stanmore Bay

Current Zone: Open Space – Informal Recreation Zone

Decision Zone: Open Space – Community Zone



Plan Change 96 Decision Version: Open Space and Other Rezoning Matters (2024)

Notes

1. The proposed change to the viewer (maps) has not been made.
2. The map is shown to place the changes in context.

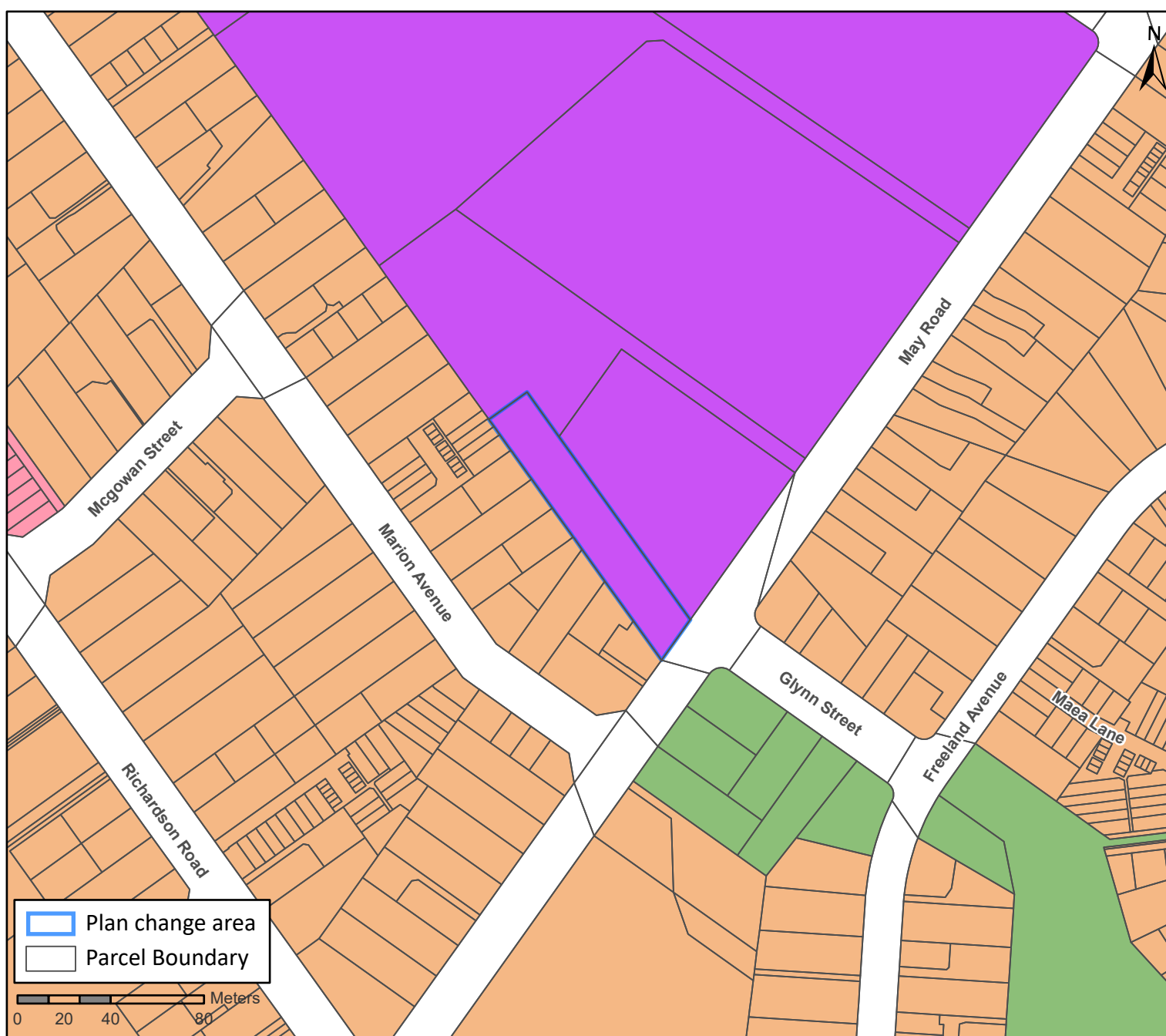
Map number: 4

Address: 119A May Road, Mount Roskill

Geographic area: Mount Roskill

Current Zone: Open Space – Informal Recreation Zone

Decision Zone: Business - Light Industry Zone



Plan Change 96 Decision Version: Open Space and Other Rezoning Matters (2024)

Notes

1. The proposed change to the viewer (maps) has not been made.
2. The map is shown to place the changes in context.

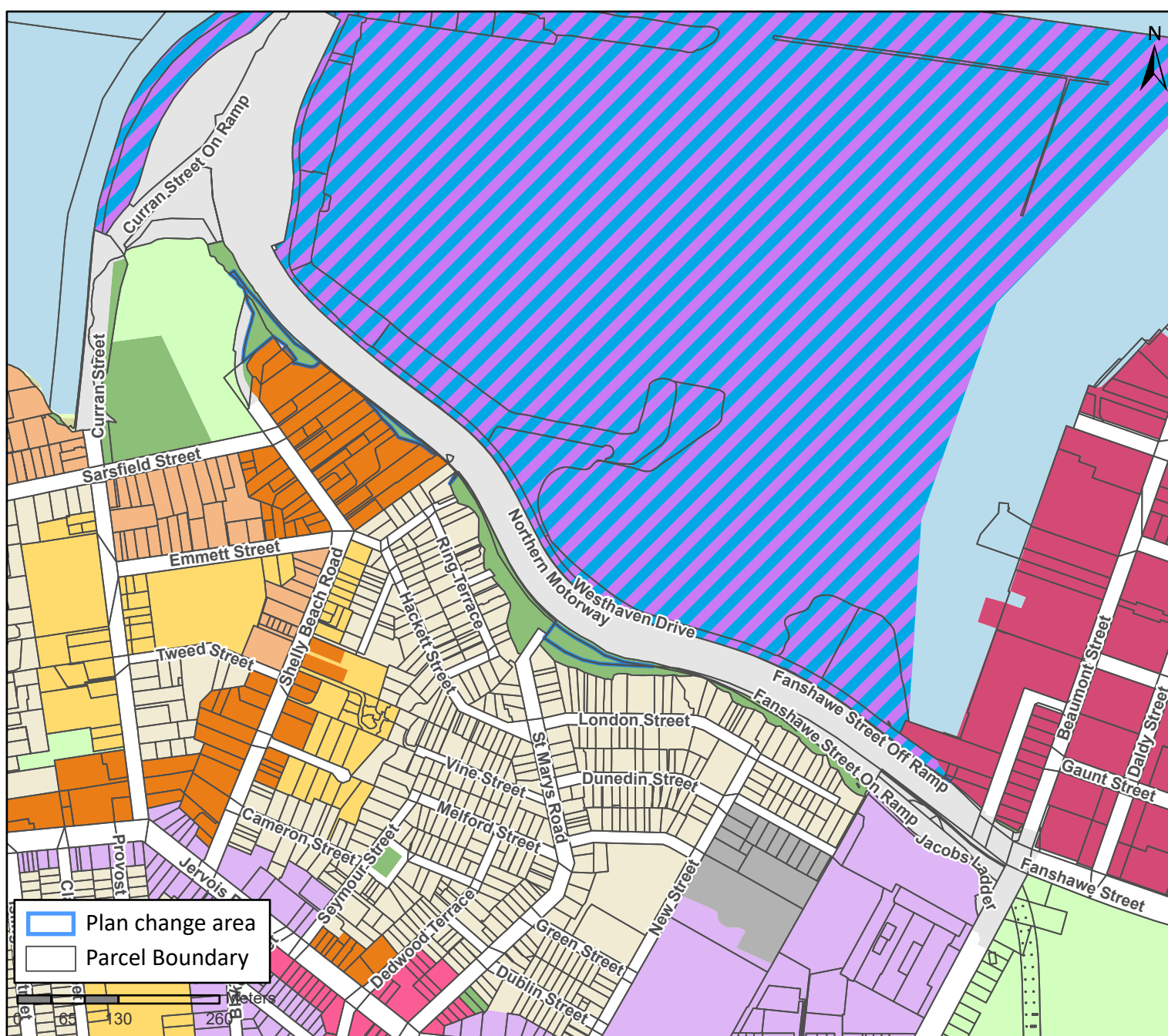
Map number: 5

Address: 101 St Marys Road, Ponsonby

Geographic area: Ponsonby

Current Zone: Road/Strategic Transport Corridor Zone

Decision Zone: Open Space – Informal Recreation Zone



Plan Change 96 Decision Version: Open Space and Other Rezoning Matters (2024)

Notes

1. The proposed change to the viewer (maps) has not been made.
2. The map is shown to place the changes in context.

Map number: 5 (Close up)

Address: 121D Shelley Road, Ponsonby (close up)

Geographic area: Ponsonby

Current Zone: Road/Strategic Transport Corridor Zone

Decision Zone: Open Space - Informal Recreation Zone



Plan Change 96 Decision Version: Open Space and Other Rezoning Matters (2024)

Notes

1. The proposed change to the viewer (maps) has not been made.
2. The map is shown to place the changes in context.

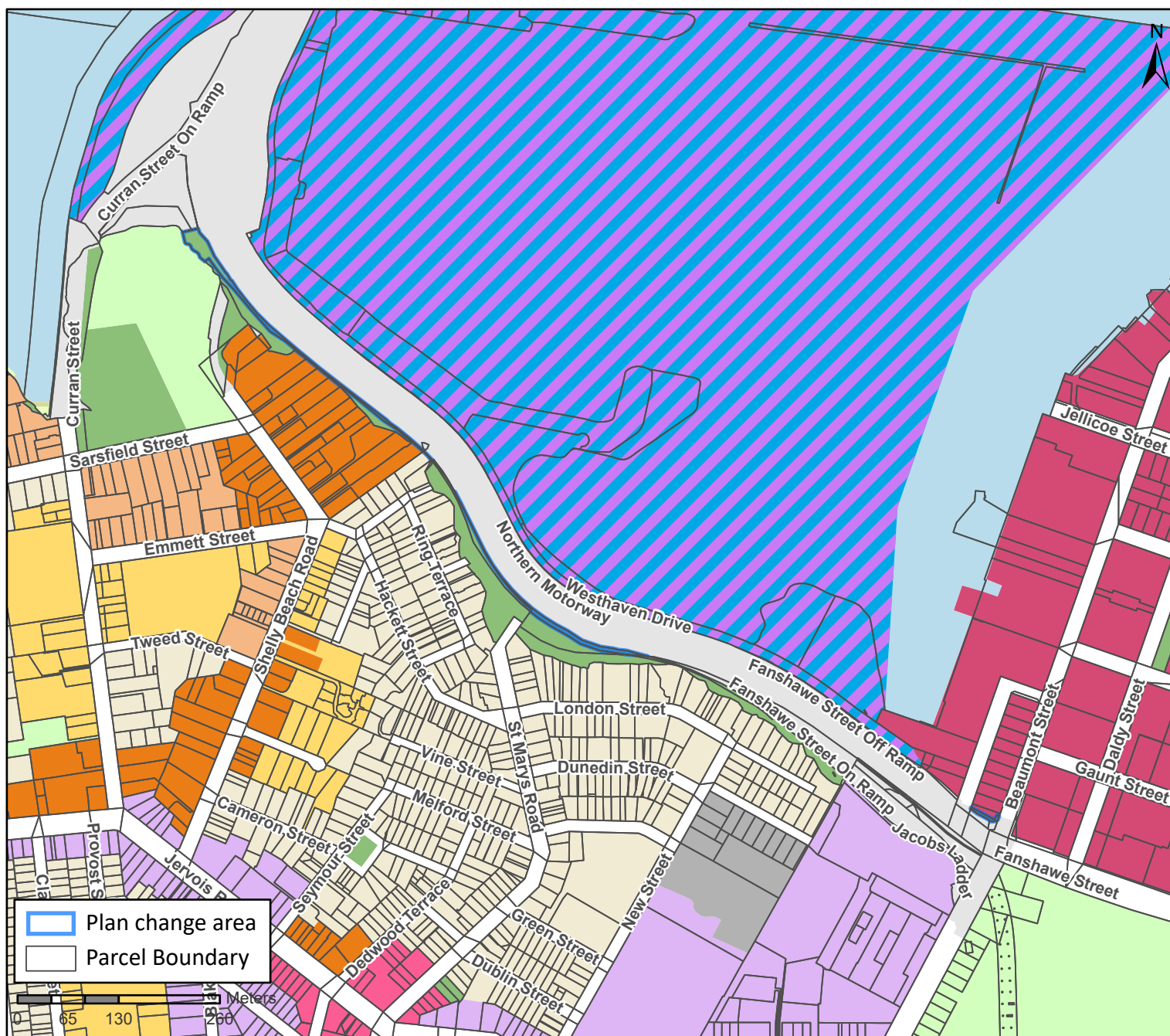
Map number: 6

Address: 103 St Marys Road, Ponsonby

Geographic area: Ponsonby

Current Zone: Road/Strategic Transport Corridor Zone

Decision Zone: Open Space – Informal Recreation Zone



Plan Change 96 Decision Version: Open Space and Other Rezoning Matters (2024)

Notes

1. The proposed change to the viewer (maps) has not been made.
2. The map is shown to place the changes in context.

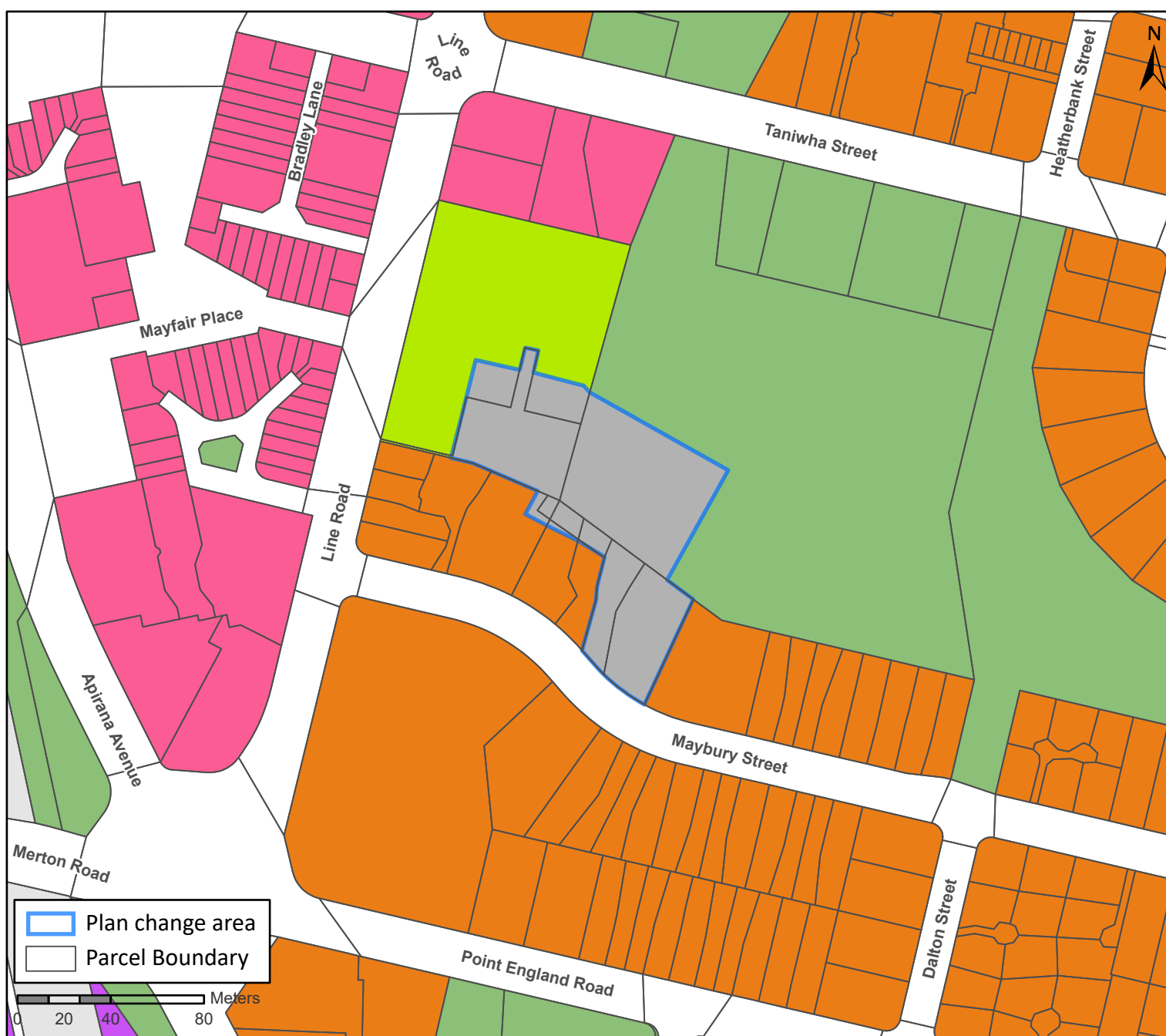
Map number: 7

Address: 96-108 Line Road, Glen Innes, 4-6 Maybury Street, Point England, Part of 8-10 Maybury Street, Point England, Part of 1/12 Maybury Street, Point England, 2/12 Maybury Street Point England, 12-14 Maybury Street, Point England, Part of 40 Maybury Street

Geographic area: Point England

Current Zone: Open Space – Informal Recreation Zone, Open Space Community Zone, Terrace Housing and Apartment Building Zone

Decision Zone: Special Purpose – Māori Purpose Zone



Plan Change 96 Decision Version: Open Space and Other Rezoning Matters (2024)

Notes

1. The proposed change to the viewer (maps) has not been made.
2. The map is shown to place the changes in context.

Map number: 8

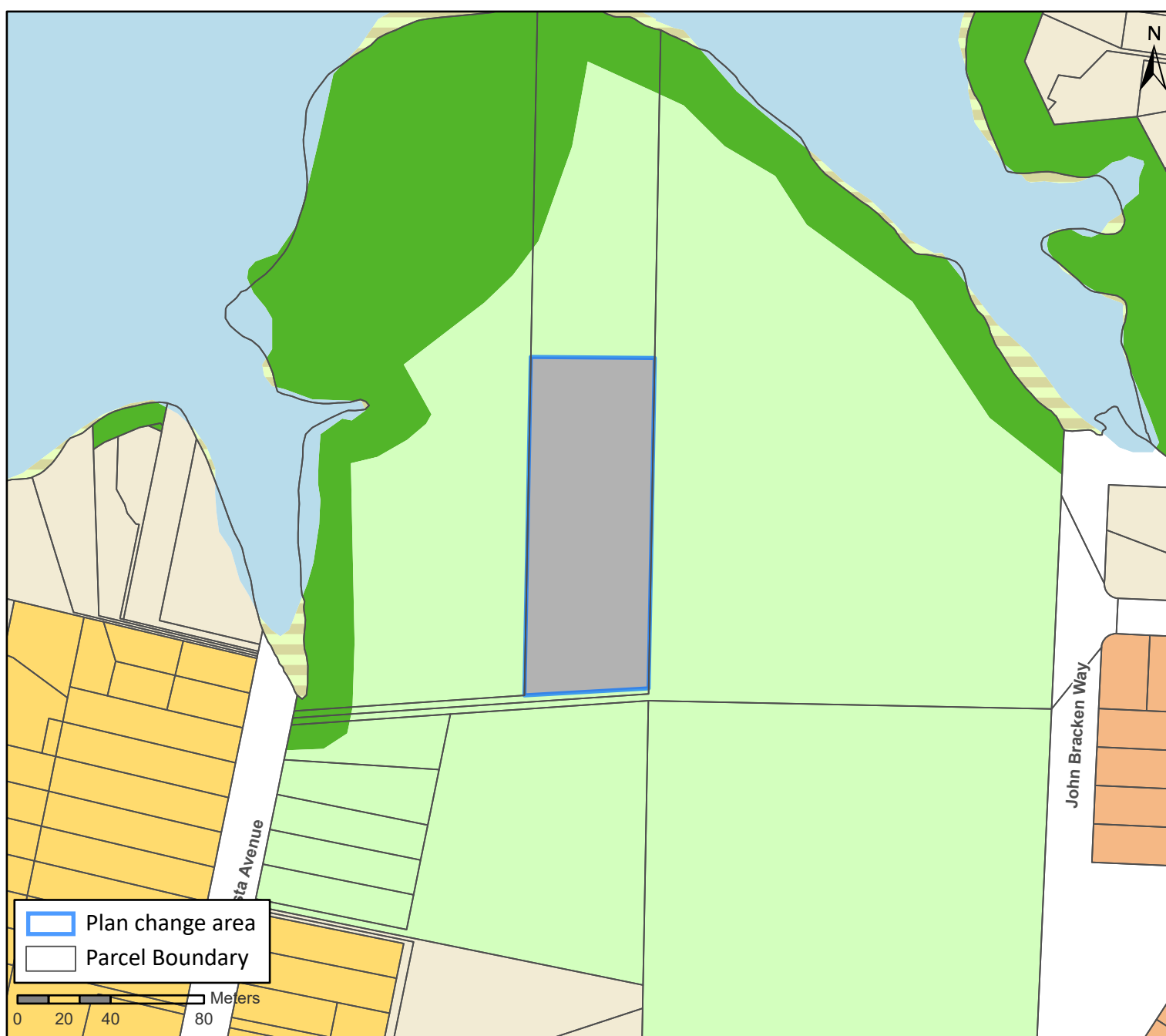
Address: Part of 31-35 Cresta Avenue

Beach Haven

Geographic area: Beach Haven

Current Zone: Open Space – Sport and Active Recreation Zone

Decision Zone: Special Purpose – Māori Purpose Zone

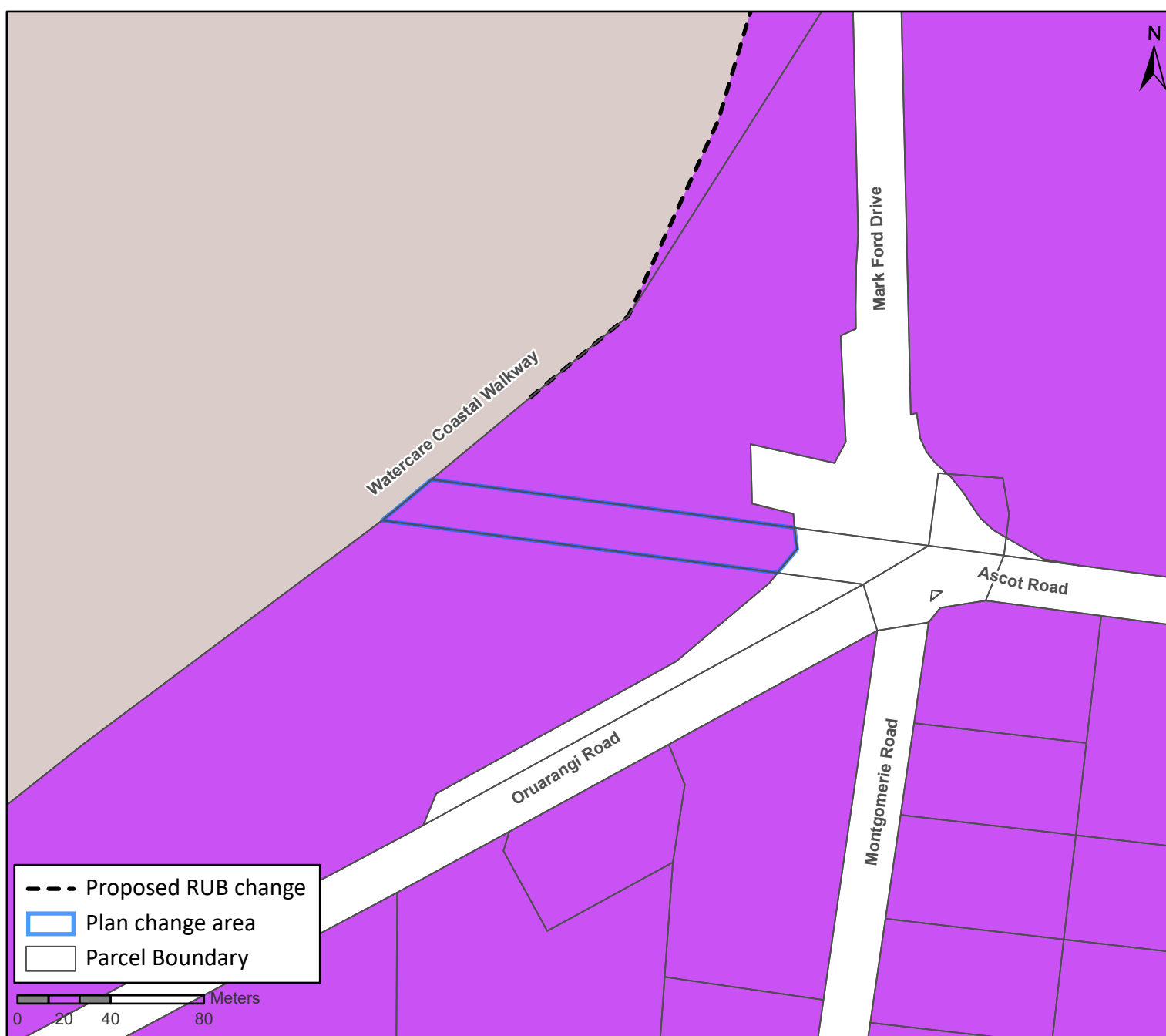


Plan Change 96 Decision Version: Open Space and Other Rezoning Matters (2024)

Notes

1. The proposed change to the viewer (maps) has not been made.
2. The map is shown to place the changes in context.

Map number: 9
Address: 1 Oruarangi Road, Mangere
Geographic area: Mangere
Current Zone: Road
Decision Zone: Business – Light Industry Zone



Plan Change 96 Decision Version: Open Space and Other Rezoning Matters (2024)

Notes

1. The proposed change to the viewer (maps) has not been made.
2. The map is shown to place the changes in context.

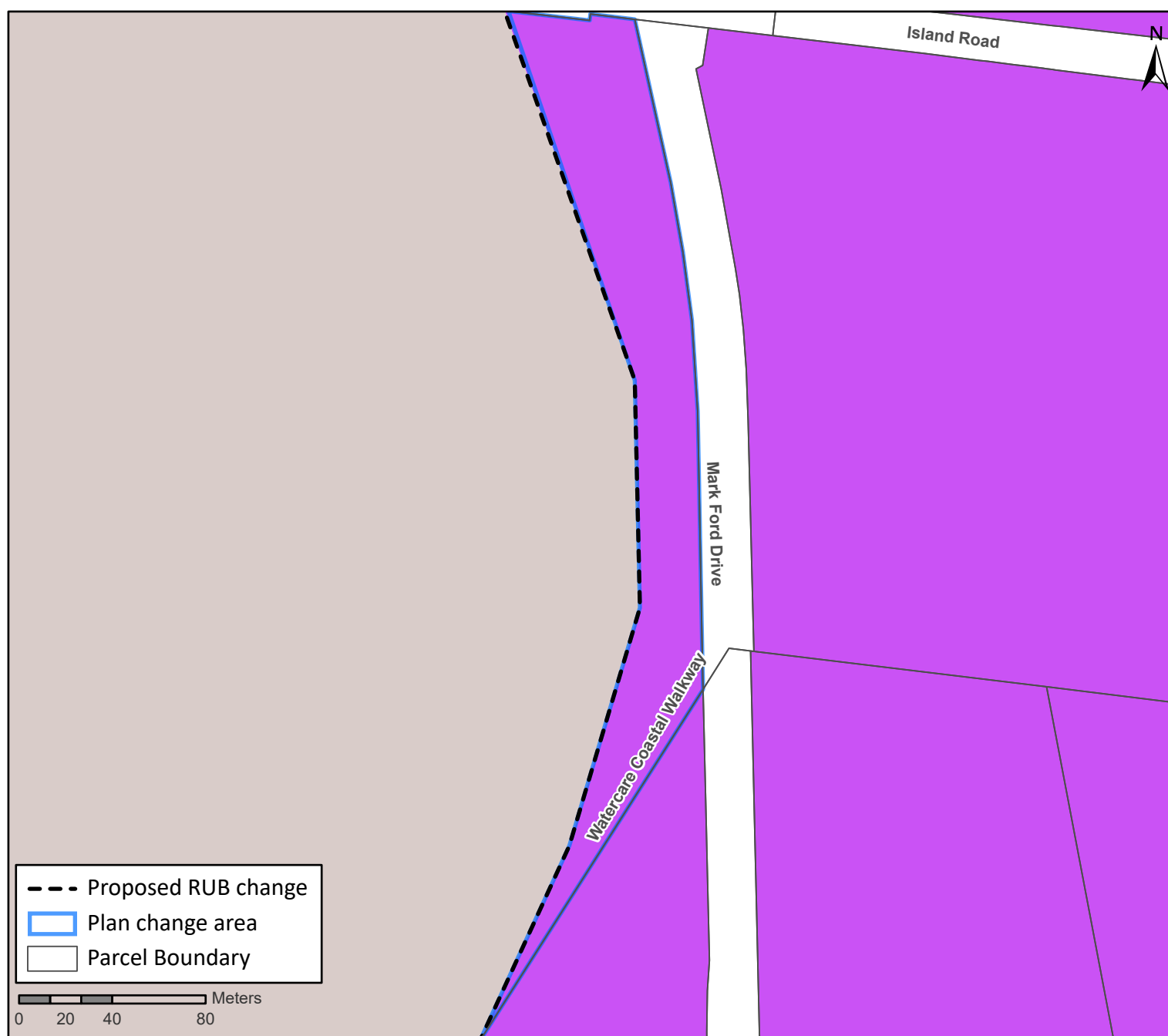
Map number: 10

Address: Part of 500 Island Road

Geographic area: Mangere Bridge

Current Zone: Rural - Rural Production Zone

Decision Zone: Business - Light Industry Zone



Plan Change 96 Decision Version: Open Space and Other Rezoning Matters (2024)

Notes

1. The proposed change to the viewer (maps) has not been made.
2. The map is shown to place the changes in context.

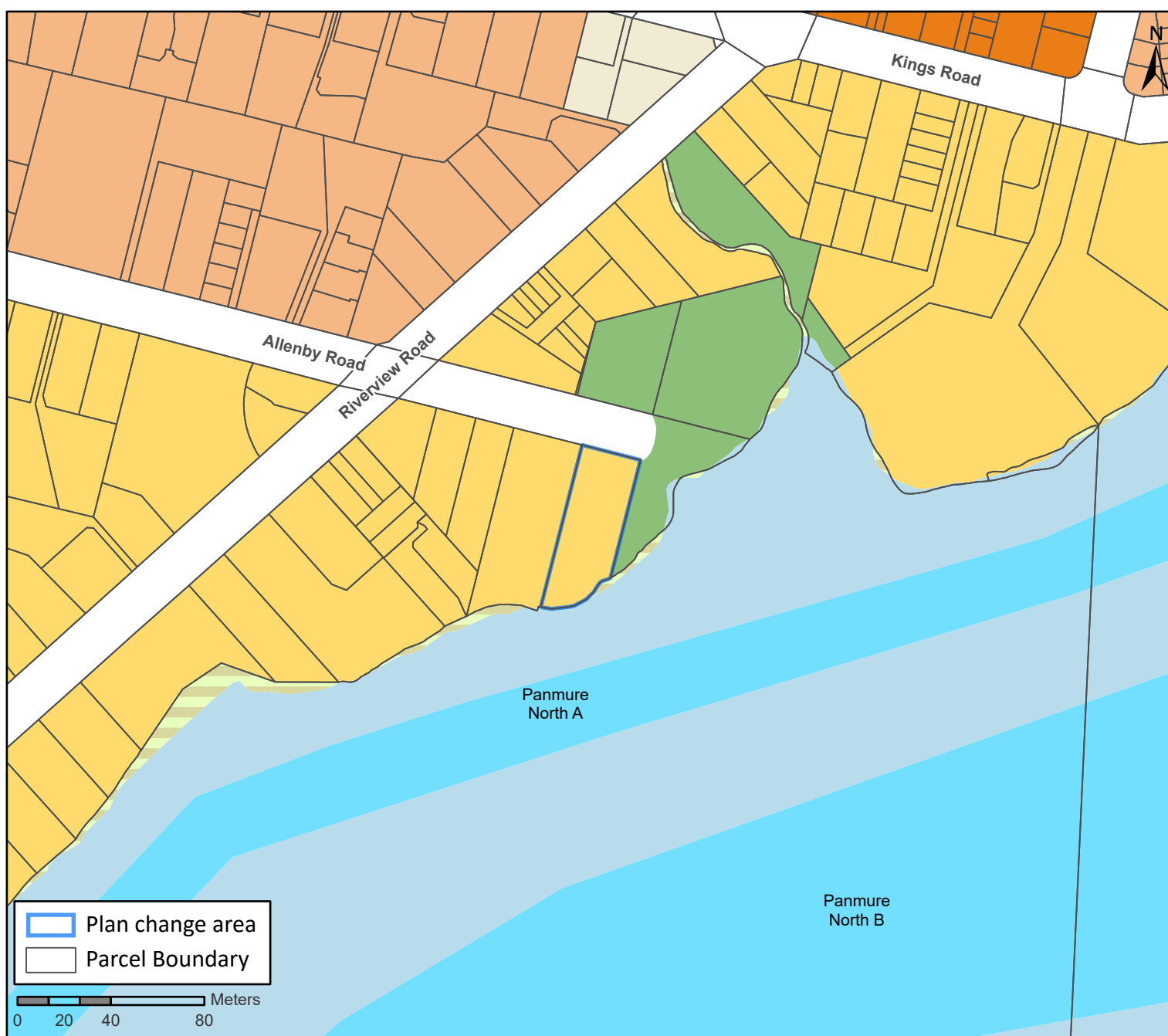
Map number: 11

Address: 33 Allenby Road, Panmure

Geographic area: Panmure

Current Zone: Open Space - Informal Recreation Zone

Decision Zone: Residential – Mixed Housing Suburban Zone



Plan Change 96 Decision Version: Open Space and Other Rezoning Matters (2024)

Notes

1. The proposed change to the viewer (maps) has not been made.
2. The map is shown to place the changes in context.

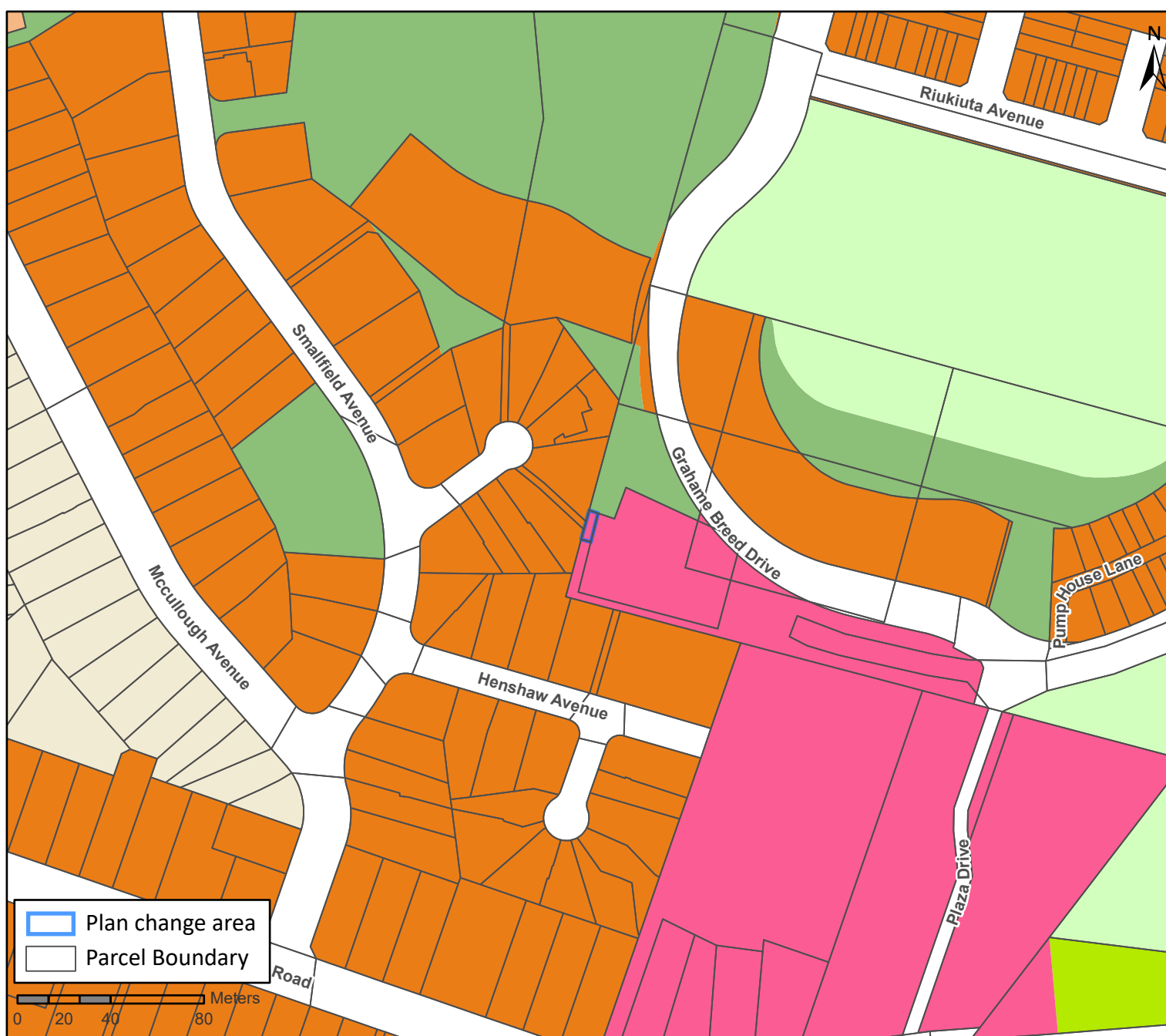
Map number: 12

Address: 30 Grahame Breed Drive, Mount Roskill

Geographic area: Mount Roskill

Current Zone: Open Space – Informal Recreation Zone

Decision Zone: Business – Town Centre Zone



Plan Change 96 Decision Version: Open Space and Other Rezoning Matters (2024)

Notes

1. The proposed change to the viewer (maps) has not been made.
2. The map is shown to place the changes in context.

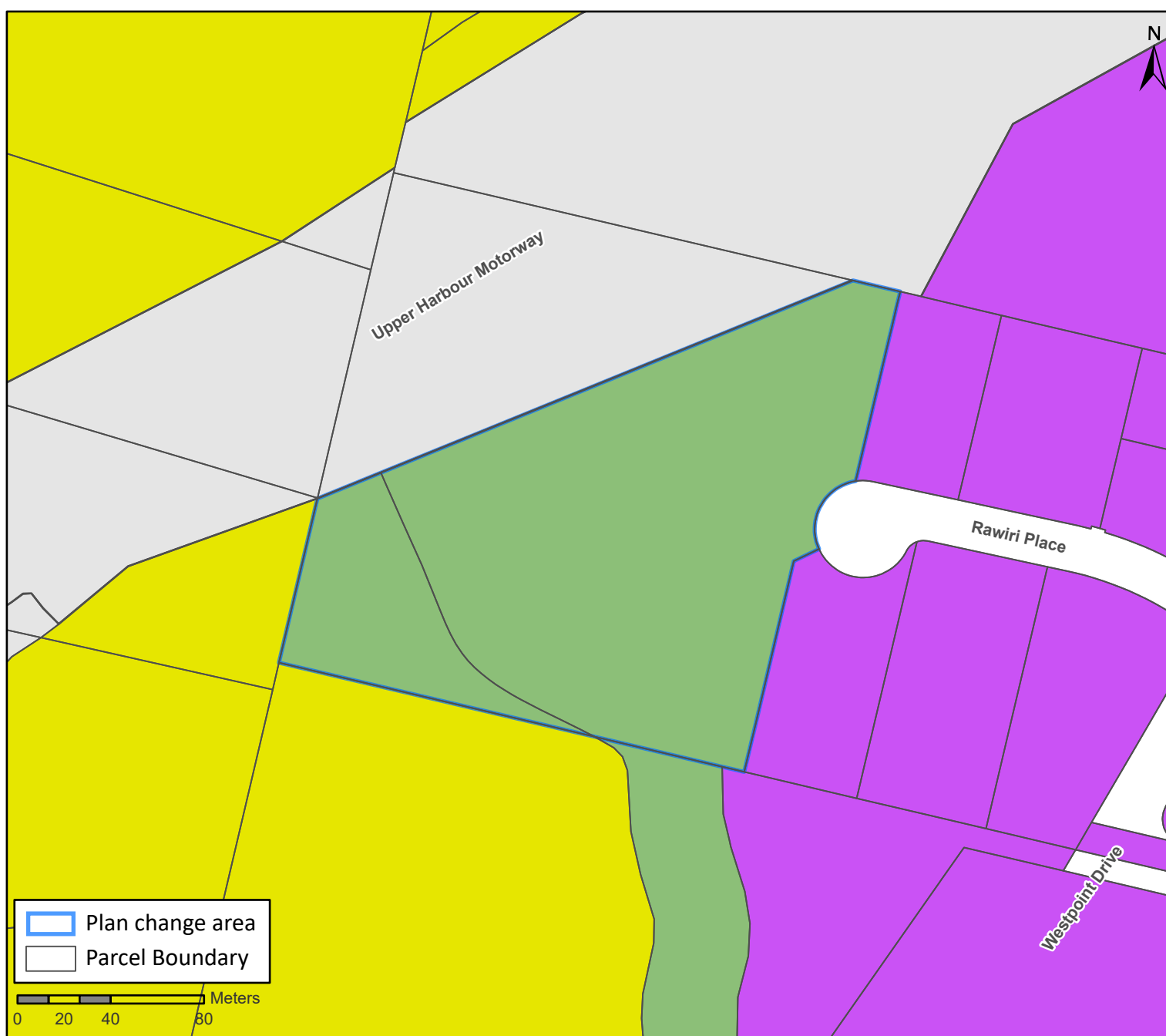
Map number: 13

Address: Hobsonville Road, Hobsonville

Geographic area: Hobsonville

Current Zone: Future Urban Zone, Business – Light Industry Zone

Decision Zone: Business – Mixed Use Zone



Plan Change 96 Decision Version: Open Space and Other Rezoning Matters (2024)

Notes

1. The proposed change to the viewer (maps) has not been made.
2. The map is shown to place the changes in context.

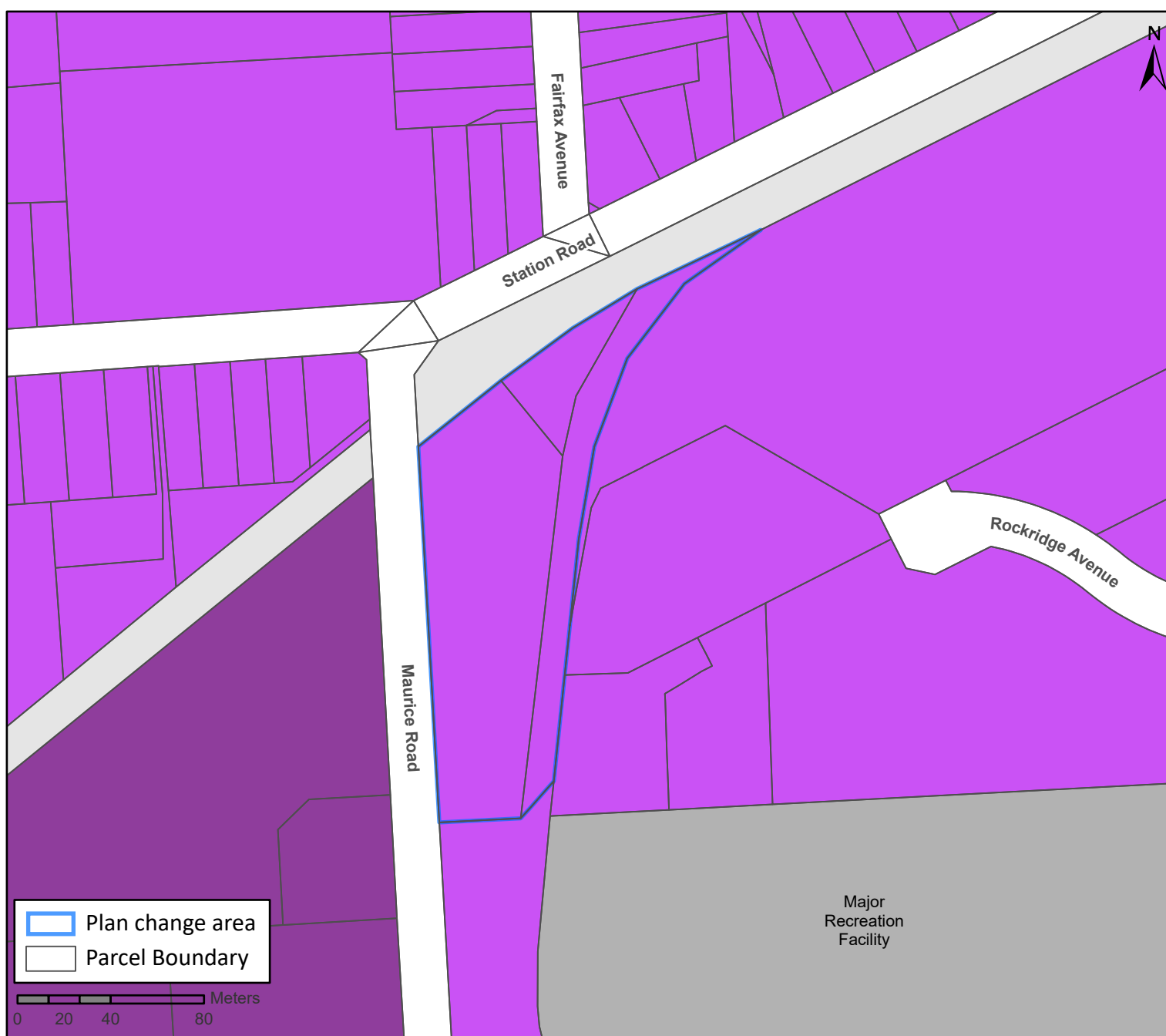
Map number: 14

Address: 2-8 Maurice Road, Penrose

Geographic area: Penrose

Current Zone: Road, Business – Light Industry Zone

Decision Zone: Business – Light Industry Zone



Plan Change 96 Decision Version: Open Space and Other Rezoning Matters (2024)

Notes

1. The proposed change to the viewer (maps) has not been made.
2. The map is shown to place the changes in context.

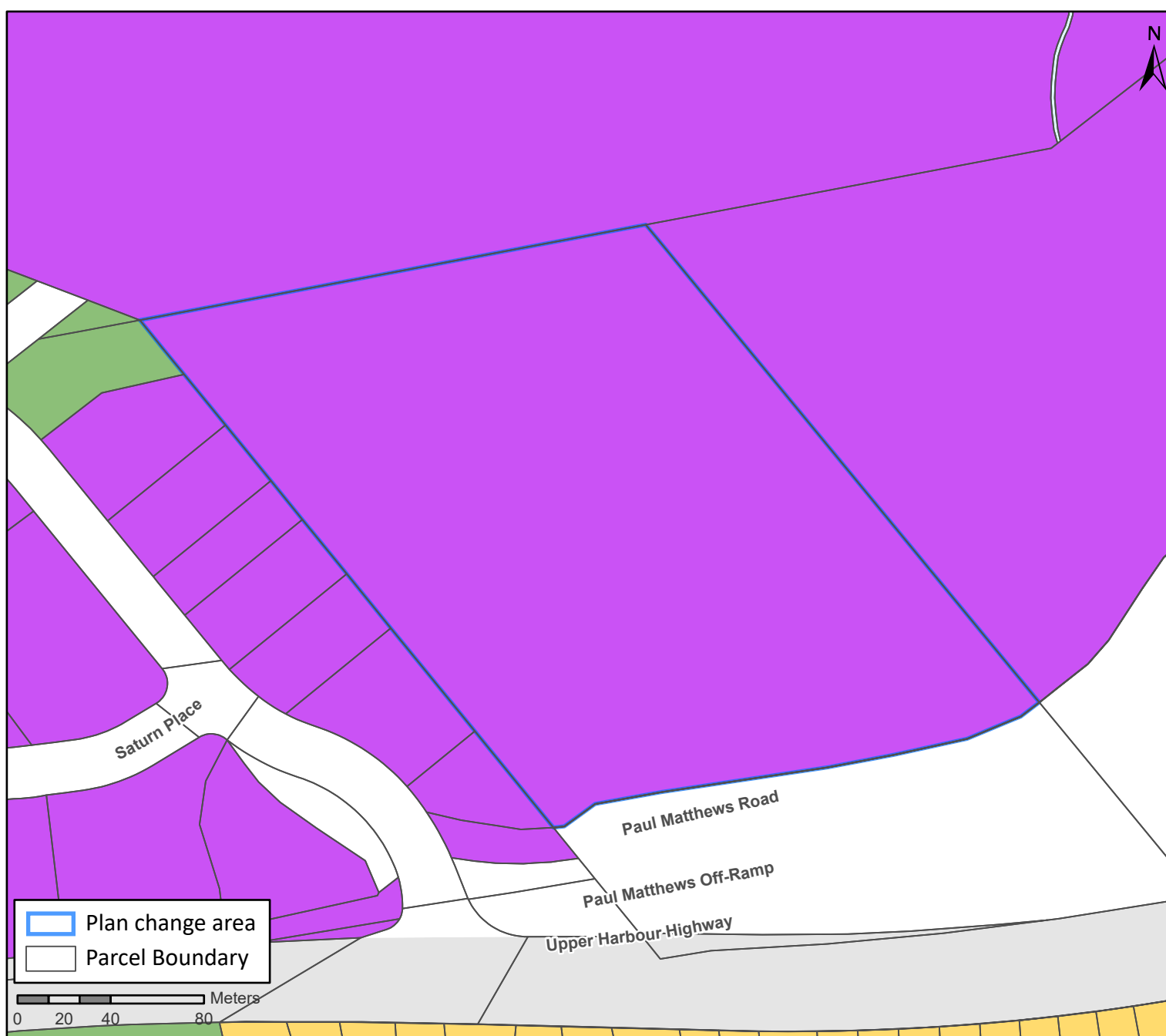
Map number: 15

Address: 1 Upper Harbour Highway, Rosedale

Geographic area: Rosedale

Current Zone: Open Space – Sport & Active Recreation Zone

Decision Zone: Business – Light Industry Zone



Plan Change 96 Decision Version: Open Space and Other Rezoning Matters (2024)

Notes

1. The proposed change to the viewer (maps) has not been made.
2. The map is shown to place the changes in context.

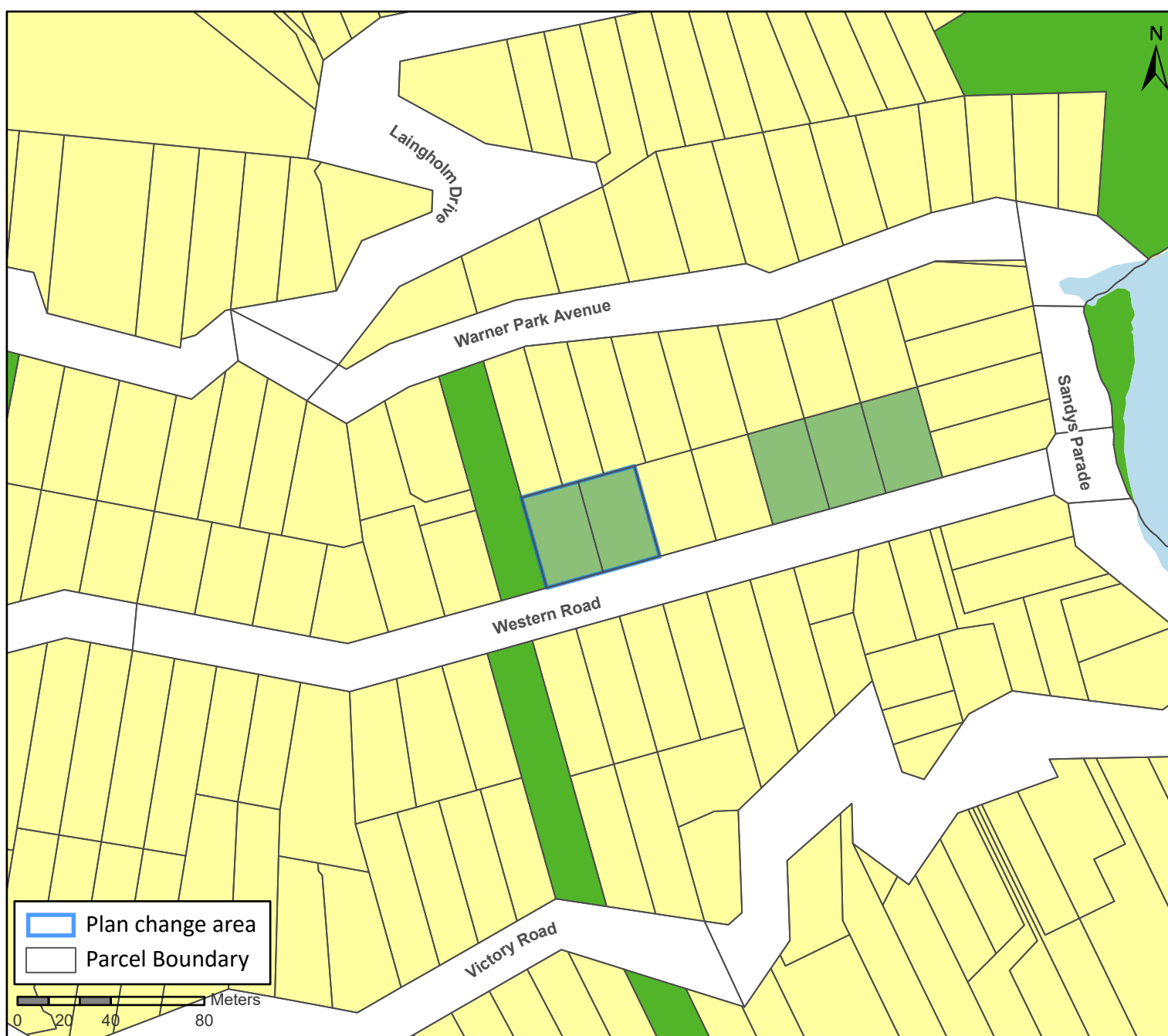
Map number: 16

Address: 10 & 12 Western Road, Laingholm

Geographic area: Laingholm

Current Zone: Residential – Large Lot Zone

Decision Zone: Open Space – Informal Recreation Zone



Plan Change 96 Decision Version: Open Space and Other Rezoning Matters (2024)

Notes

1. The proposed change to the viewer (maps) has not been made.
2. The map is shown to place the changes in context.

Map number: 17

Address: 220-240 Shaw Road, Titirangi

Geographic area: Titirangi

Current Zone: Rural – Waitakere Ranges Zone

Decision Zone: Open Space – Conservation Zone



Plan Change 96 Decision Version: Open Space and Other Rezoning Matters (2024)

Notes

1. The proposed change to the viewer (maps) has not been made.
2. The map is shown to place the changes in context.

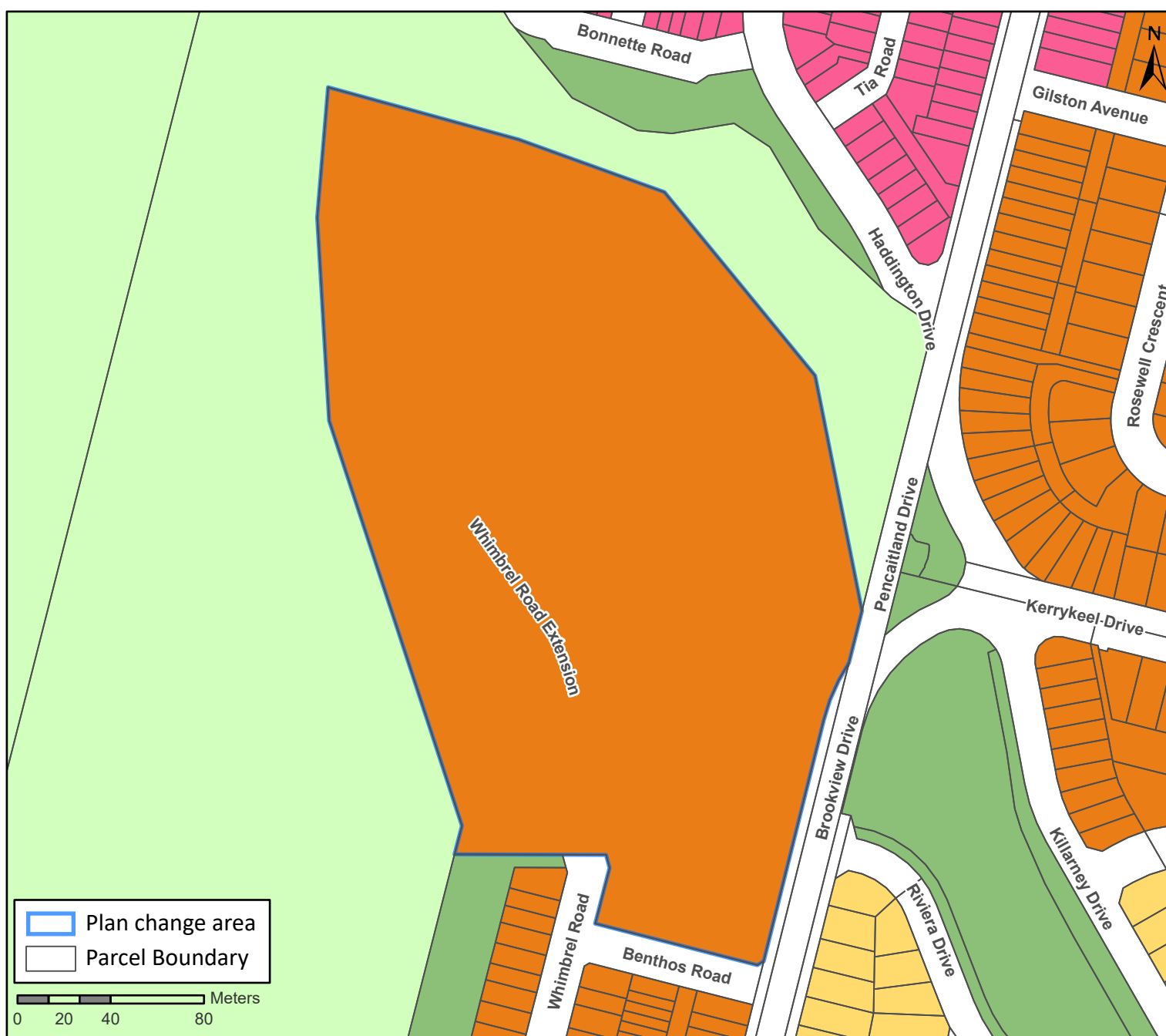
Map number: 18

Address: 56 Brookview Drive, Flat Bush

Geographic area: Flat Bush

Current Zone: Open Space – Sport and Active Recreation Zone

Decision Zone: Residential – Terraced Housing and Apartment Building Zone



Plan Change 96 Decision Version: Open Space and Other Rezoning Matters (2024)

Notes

1. The proposed change to the viewer (maps) has not been made.
2. The map is shown to place the changes in context.

Map number: 19

Address: 66 Flat Bush School Road, Flat Bush

Geographic area: Flat Bush

Current Zone: Open Space – Sport and Active Recreation Zone

Decision Zone: Open Space – Informal Recreation Zone



Plan Change 96 Decision Version: Open Space and Other Rezoning Matters (2024)

Notes

1. The proposed change to the viewer (maps) has not been made.
2. The map is shown to place the changes in context.

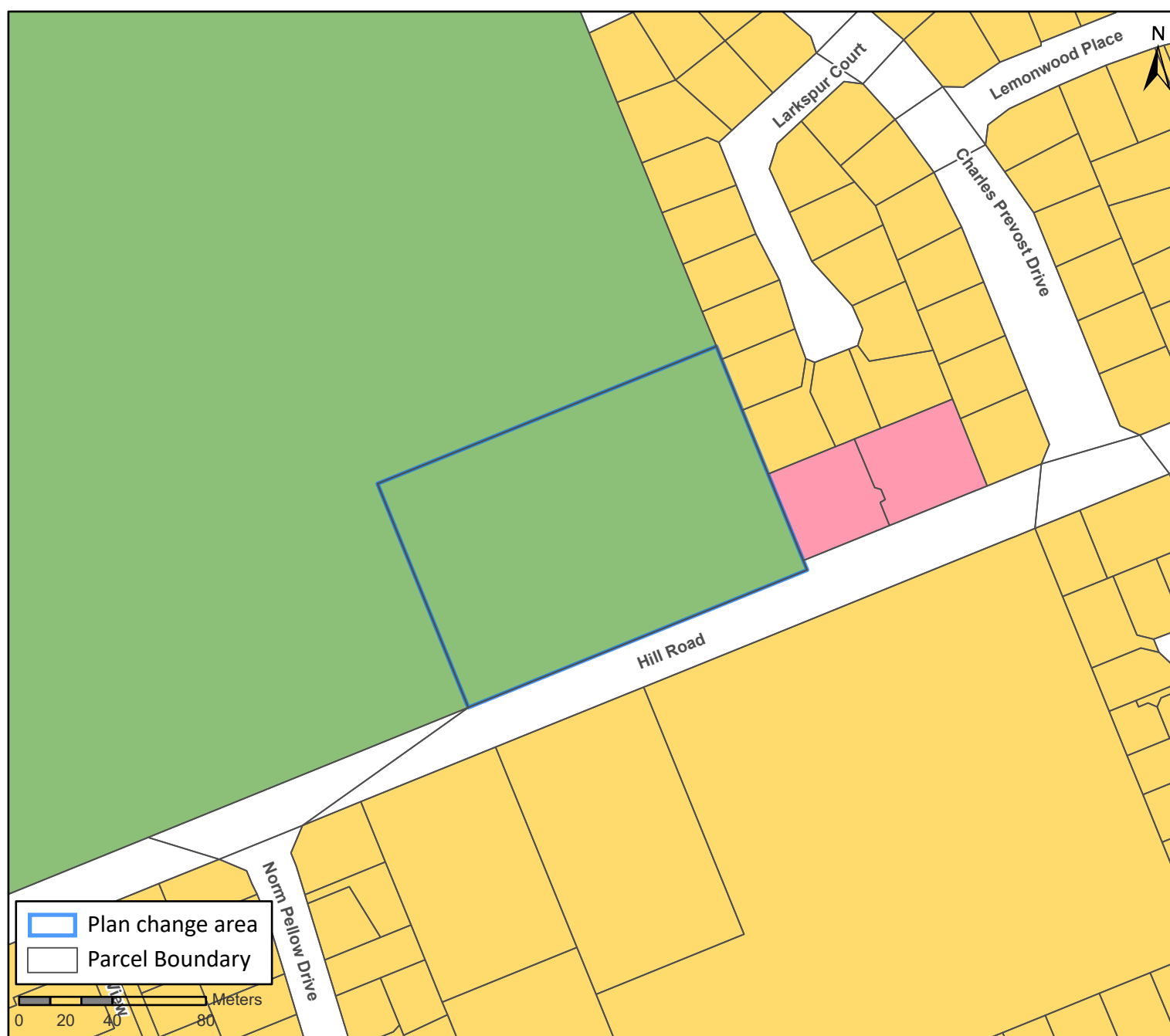
Map number: 20

Address: 120 Hill Road, The Gardens

Geographic area: Manurewa

Current Zone: Residential – Mixed Housing Suburban Zone

Decision Zone: Open Space – Informal Recreation Zone



Plan Change 96 Decision Version: Open Space and Other Rezoning Matters (2024)

Notes

1. The proposed change to the viewer (maps) has not been made.
2. The map is shown to place the changes in context.

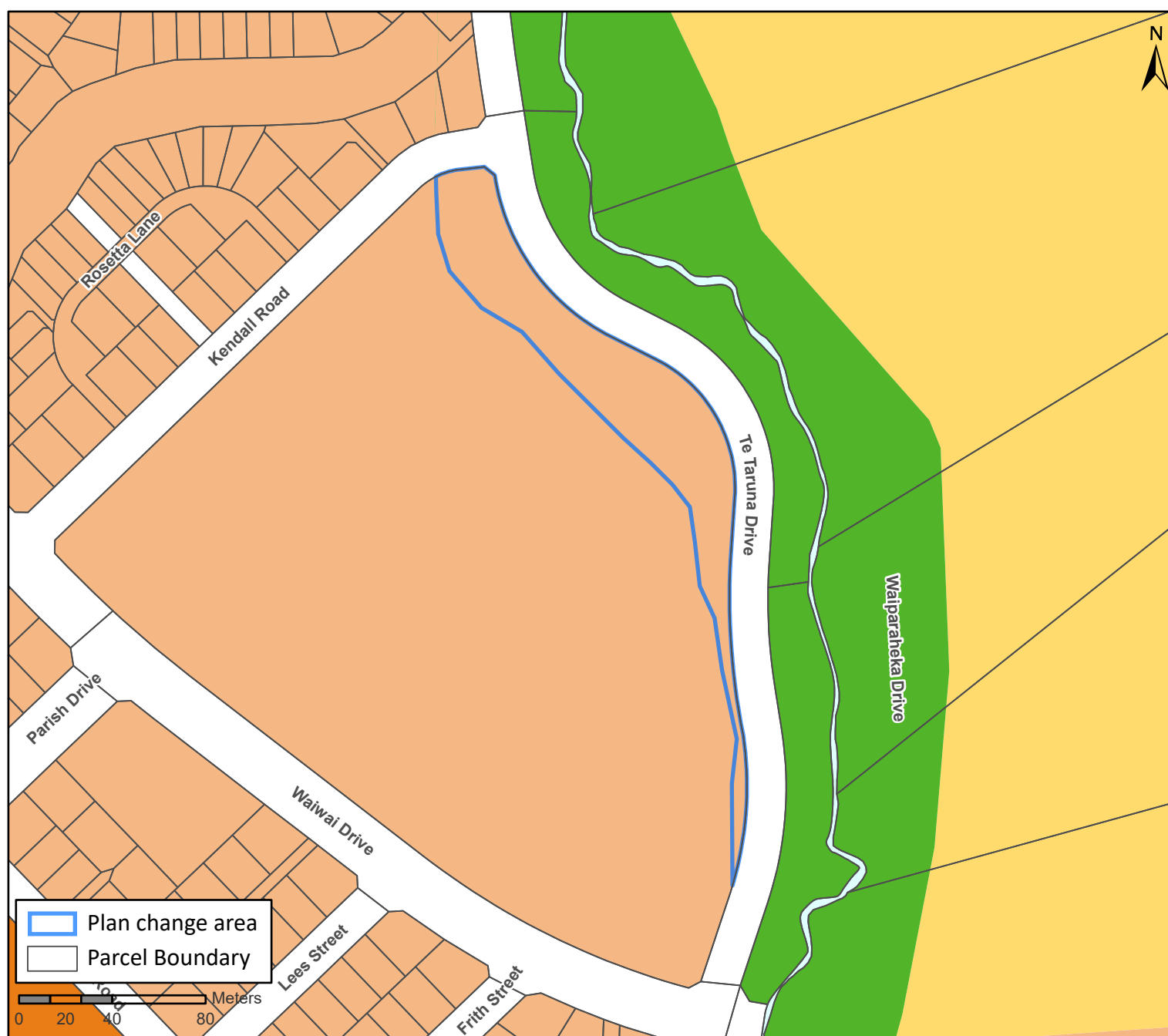
Map number: 21

Address: 50 Waiwai Drive

Geographic area: Upper Orewa

Current Zone: Residential – Mixed Housing Urban Zone, Open Space – Conservation Zone

Decision Zone: Residential – Mixed Housing Urban Zone



Plan Change 96 Decision Version: Open Space and Other Rezoning Matters (2024)

Notes

1. The proposed change to the viewer (maps) has not been made.
2. The map is shown to place the changes in context.

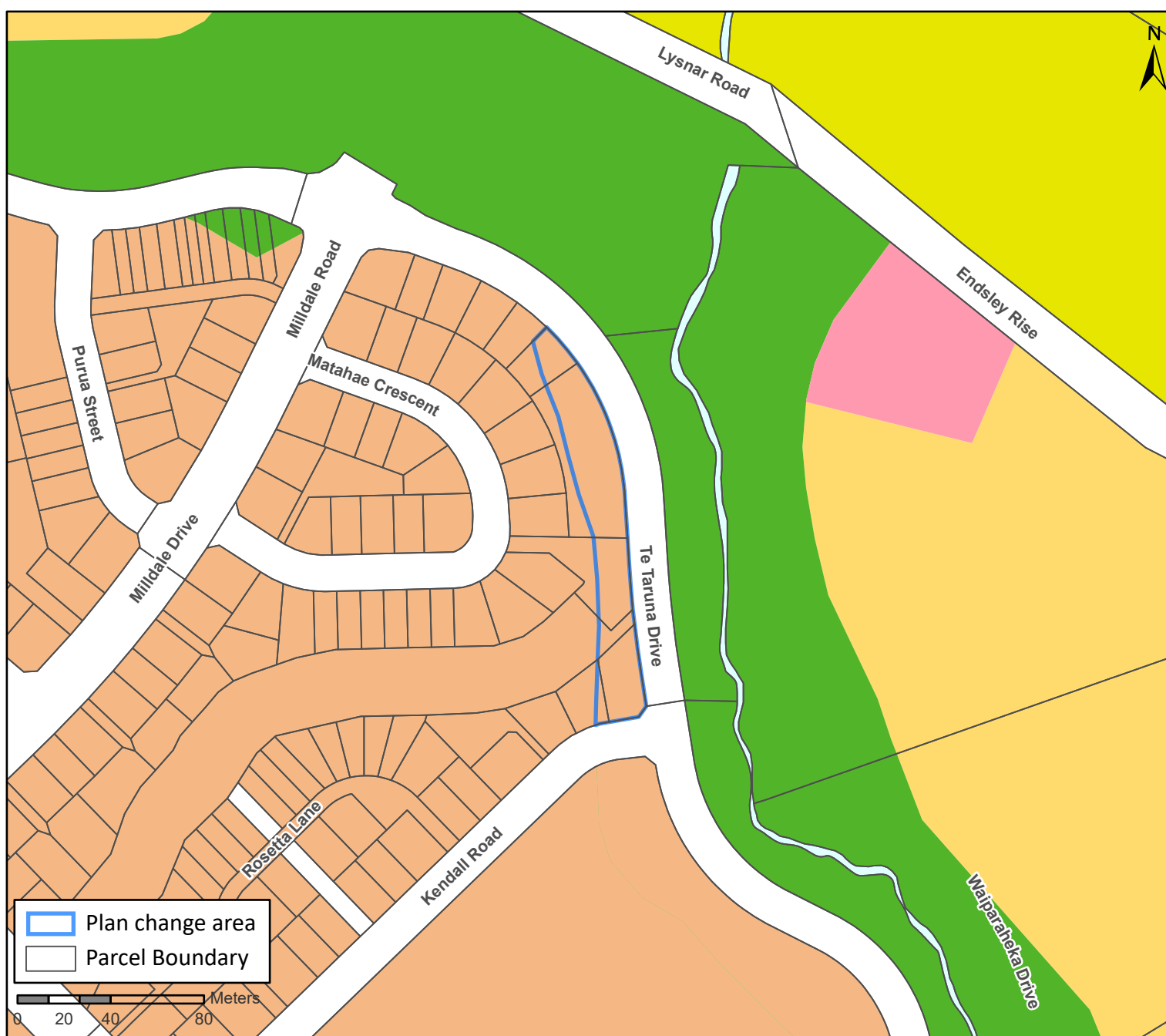
Map number: 22

Address: 285 Te Taruna Drive, Upper Orewa, 261 Te Taruna Drive, Upper Orewa, 17 Matahae Crescent, Upper Orewa, 31 Kendall Road, Upper Orewa, 29 Kendall Road, Upper Orewa

Geographic area: Upper Orewa

Current Zone: Residential – Mixed Housing Urban Zone, Open Space – Conservation Zone

Decision Zone: Residential – Mixed Housing Urban Zone



Plan Change 96 Decision Version: Open Space and Other Rezoning Matters (2024)

Notes

1. The proposed change to the viewer (maps) has not been made.
2. The map is shown to place the changes in context.

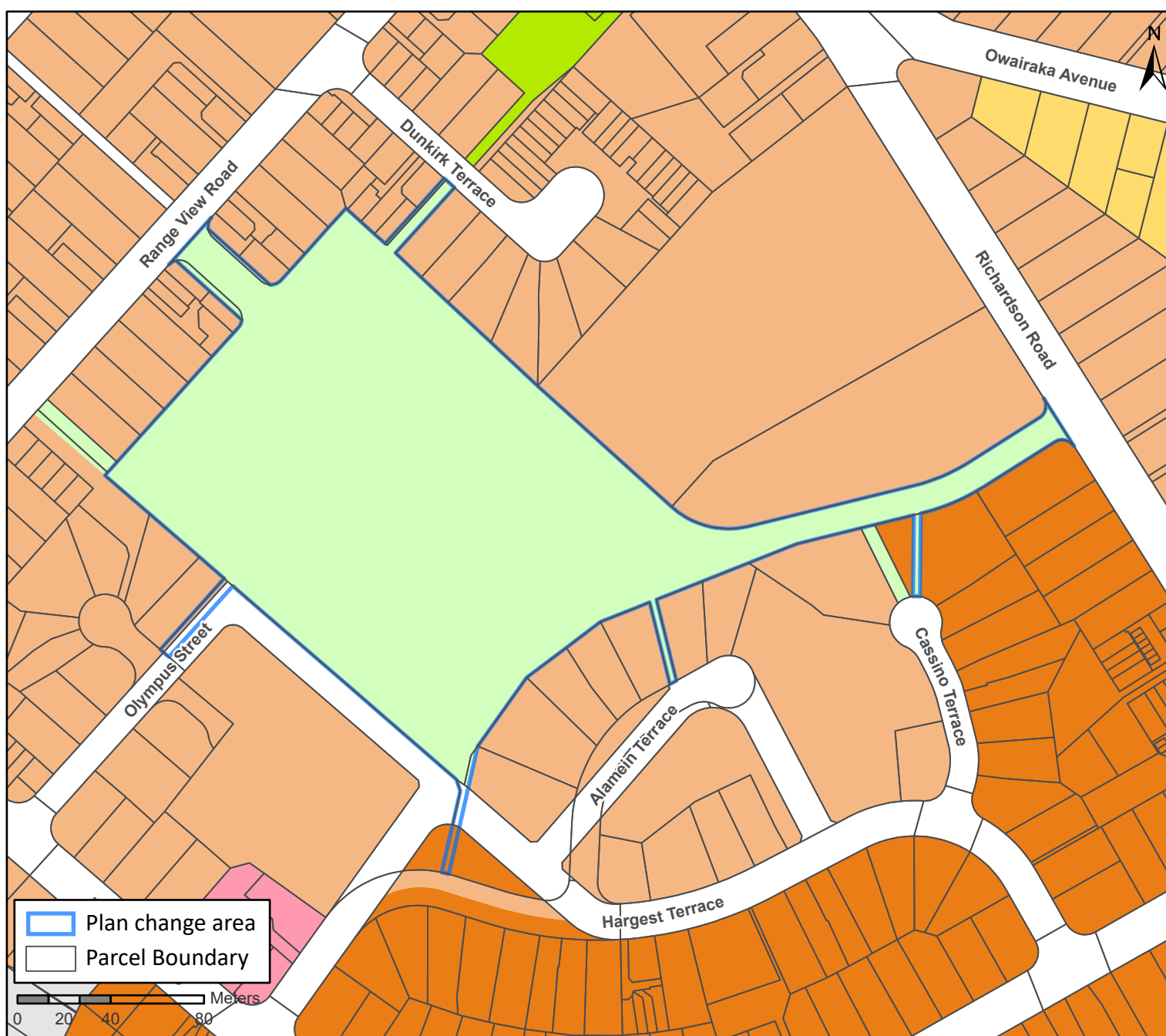
Map number: 23

Address: 117 Richardson Road

Geographic area: Owairaka

Current Zone: Residential – Terrace Housing and Apartment Building Zone

Decision Zone: Open Space – Sport and Active Recreation Zone



Plan Change 96 Decision Version: Open Space and Other Rezoning Matters (2024)

Notes

1. The proposed change to the viewer (maps) has not been made.
2. The map is shown to place the changes in context.

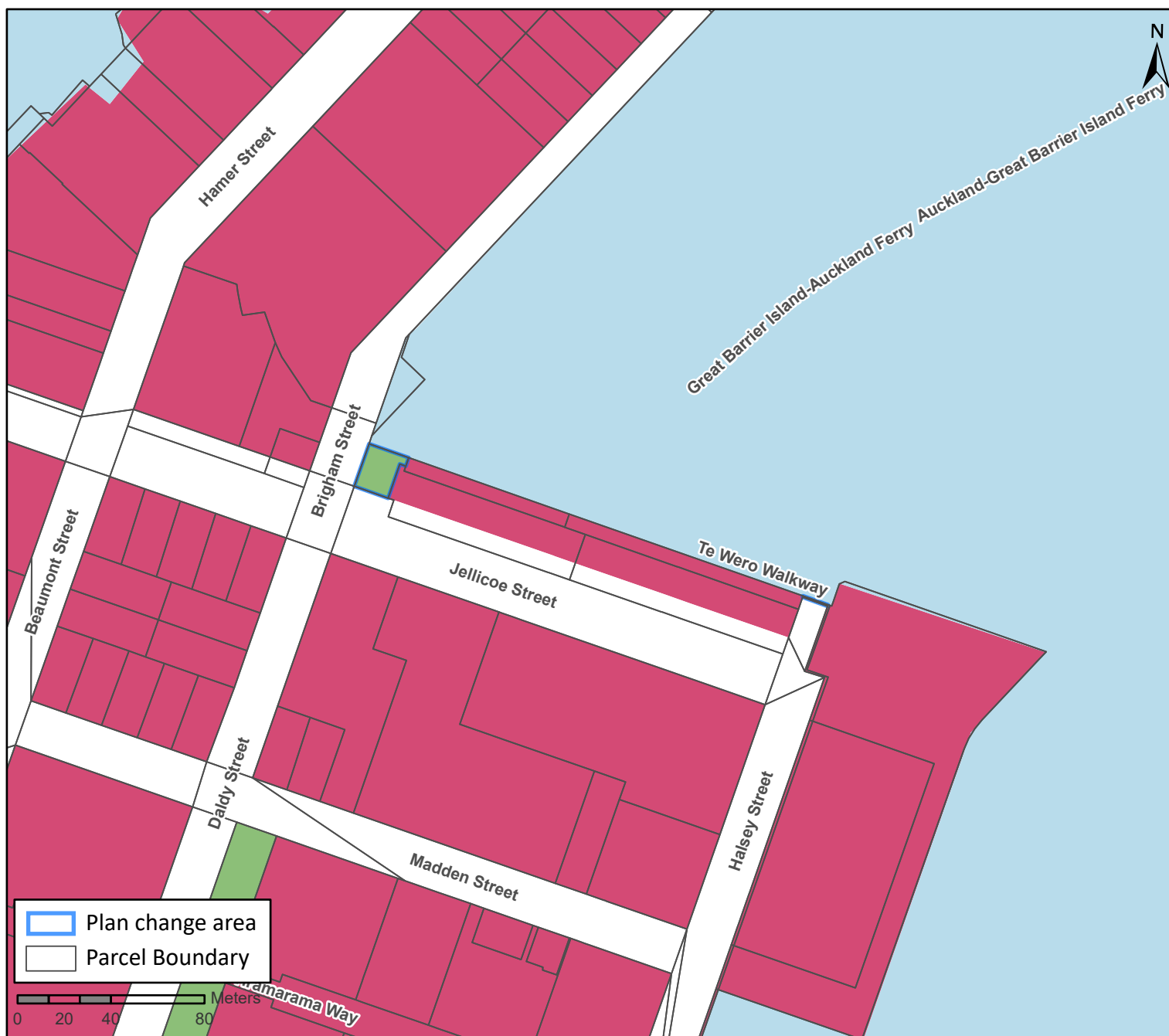
Map number: 24

Address: 47 Jellicoe Street

Geographic area: Auckland Central

Current Zone: Business – City Centre Zone

Decision Zone: Open Space – Informal Recreation Zone



Plan Change 96 Decision Version: Open Space and Other Rezoning Matters (2024)

Notes

1. The proposed change to the viewer (maps) has not been made.
2. The map is shown to place the changes in context.

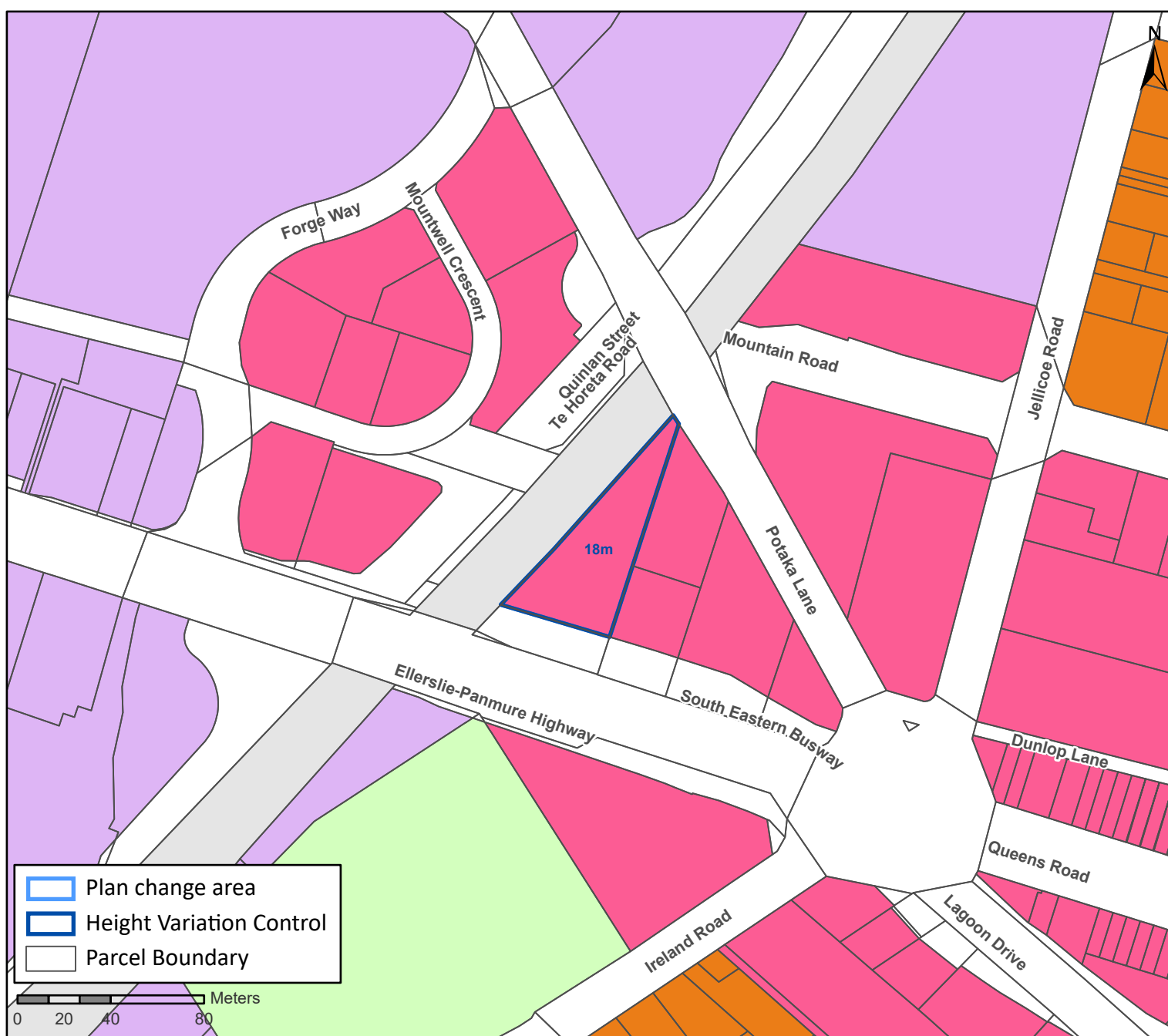
Map number: 25

Address: 528 Ellerslie- Panmure Highway, Mount Wellington

Geographic area: Mount Wellington

Current Zone: Road

Decision Zone: Business - Town Centre Zone



Plan Change 96 Decision Version: Open Space and Other Rezoning Matters (2024)

Notes

1. The proposed change to the viewer (maps) has not been made.
2. The map is shown to place the changes in context.

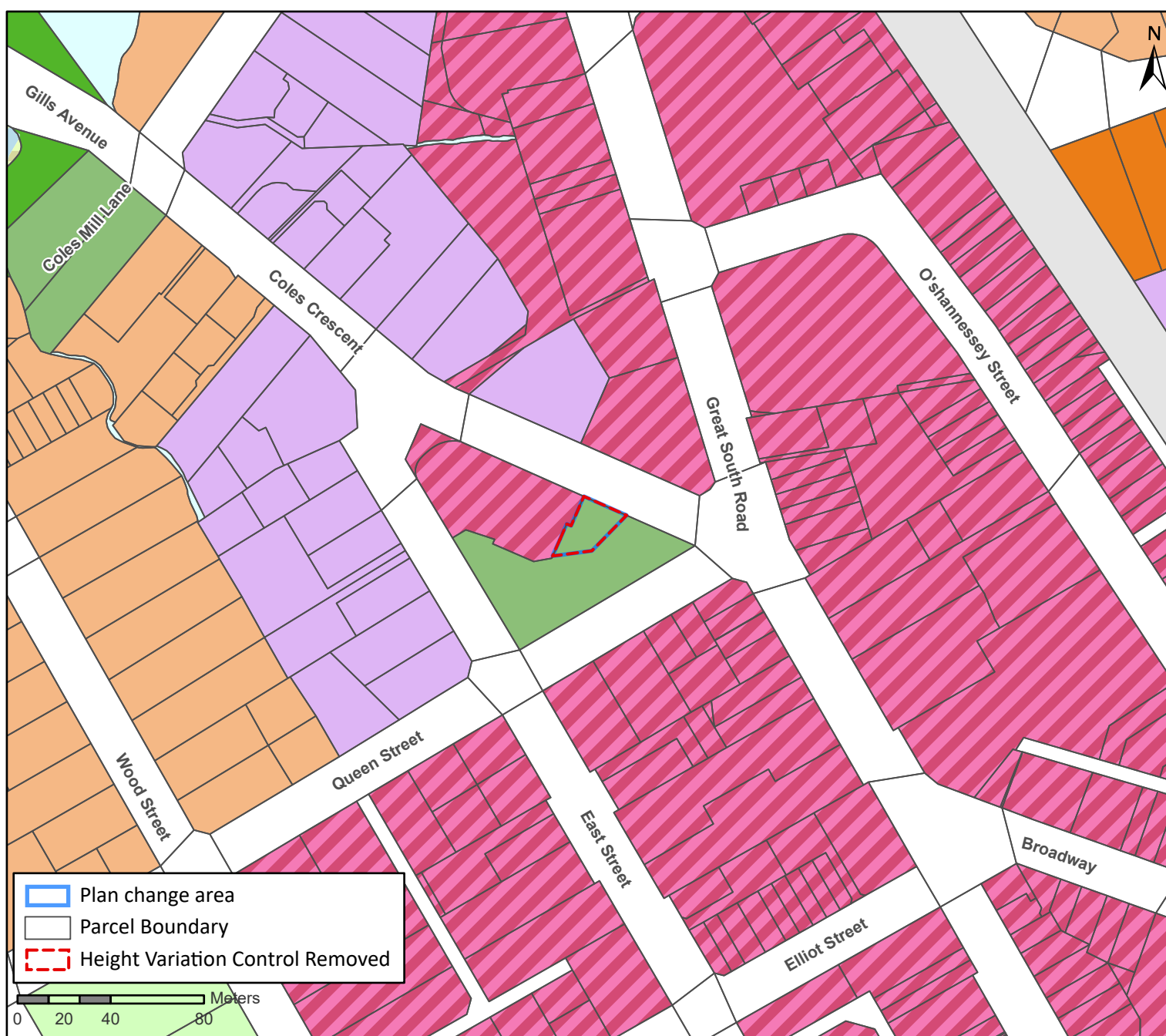
Map number: 26

Address: 37 Coles Crescent, Papakura

Geographic area: Papakura

Current Zone: Business – Metropolitan Centre Zone & Open Space – Informal Recreation Zone

Decision Zone: Open Space – Informal Recreation Zone



Plan Change 96 Decision Version: Open Space and Other Rezoning Matters (2024)

Notes

1. The proposed change to the viewer (maps) has not been made.
2. The map is shown to place the changes in context.

Map number: 27

Address: 901 Great South Road

Geographic area: Manukau Central

Current Zone: Special Purpose – Healthcare Facility and Hospital Zone

Decision Zone: Open Space – Informal Recreation Zone



Plan Change 96 Decision Version: Open Space and Other Rezoning Matters (2024)

Notes

1. The proposed change to the viewer (maps) has not been made.
2. The map is shown to place the changes in context.

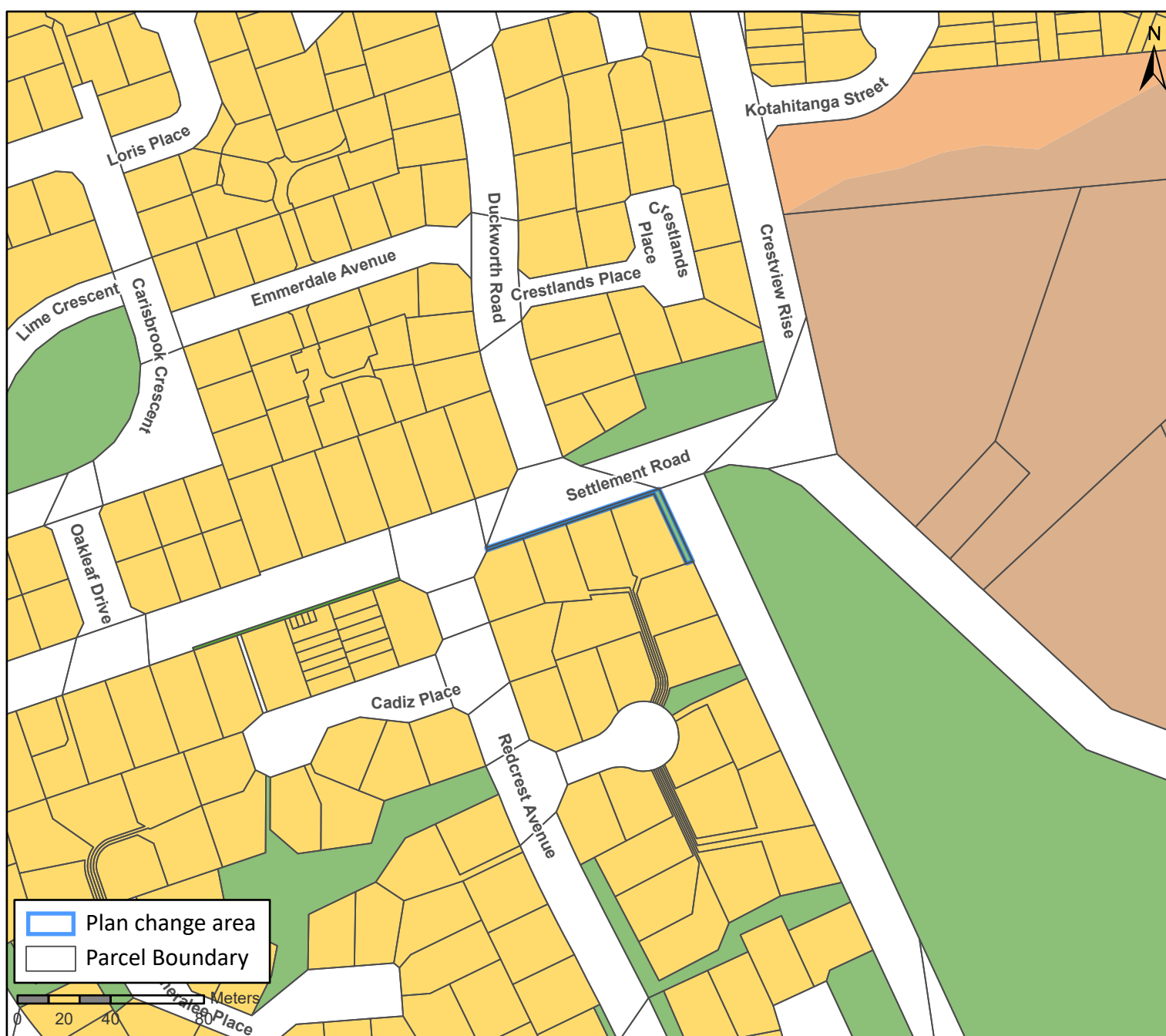
Map number: 28

Address: 133R Settlement Road, Red Hill

Geographic area: Red Hill

Current Zone: Road

Decision Zone: Open Space – Informal Recreation



Plan Change 96 Decision Version: Open Space and Other Rezoning Matters (2024)

Notes

1. The proposed change to the viewer (maps) has not been made.
2. The map is shown to place the changes in context.

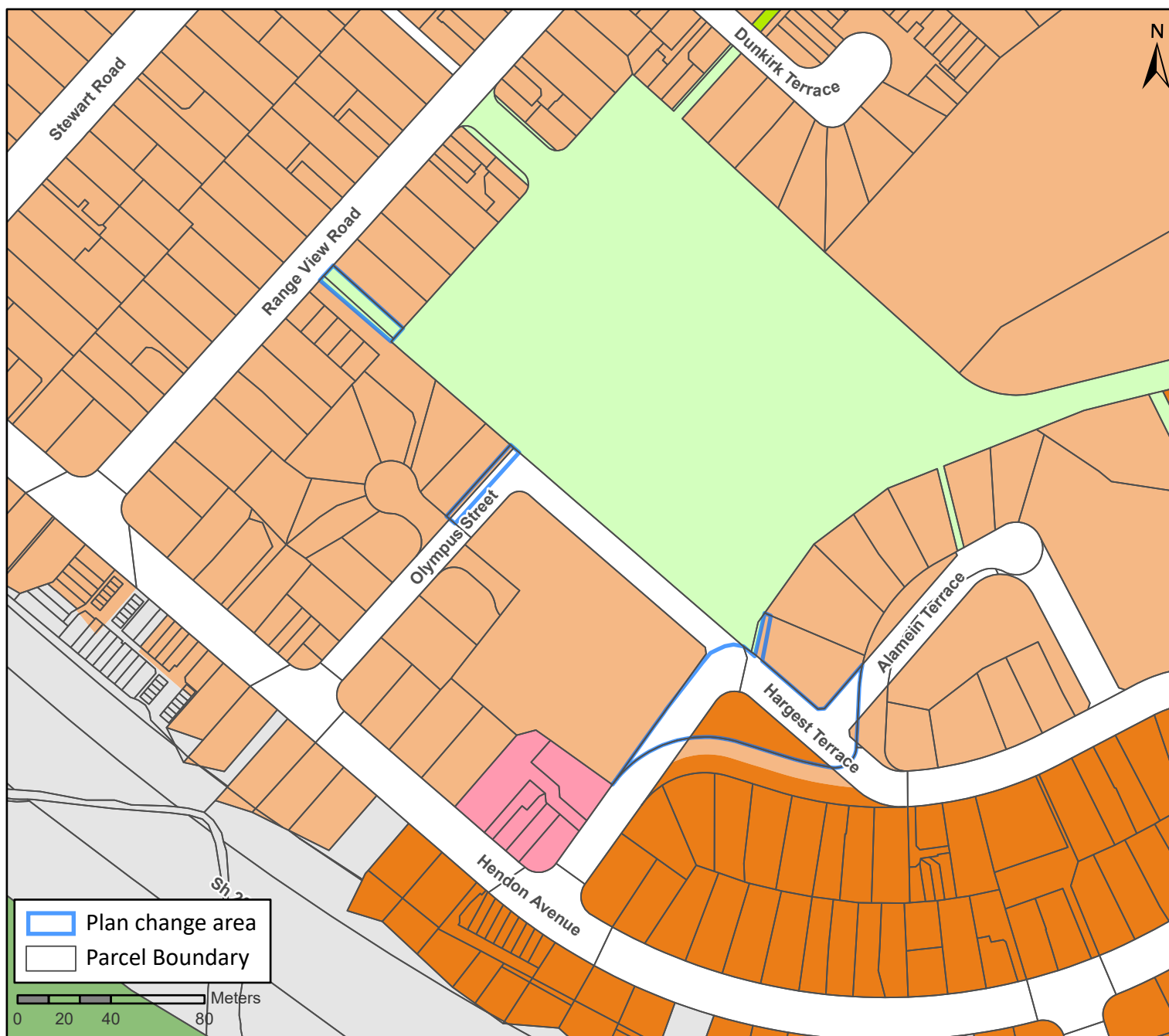
Map number: 29

Address: 46 Range View Road, Owairaka, Part of 117 Richardson Road, Owairaka, In the vicinity of Hargest Terrace, Owairaka, In the vicinity of Hargest Terrace, Owairaka

Geographic area: Owairaka

Current Zone: Mixed Housing Urban Zone, Open Space – Sport and Recreation Zone

Decision Zone: Open Space – Sport and Recreation Zone, Terrace Housing and Apartment Building Zone, Mixed Housing Urban Zone, Road



Plan Change 96 Decision Version: Open Space and Other Rezoning Matters (2024)

Notes

1. The proposed change to the viewer (maps) has not been made.
2. The map is shown to place the changes in context.

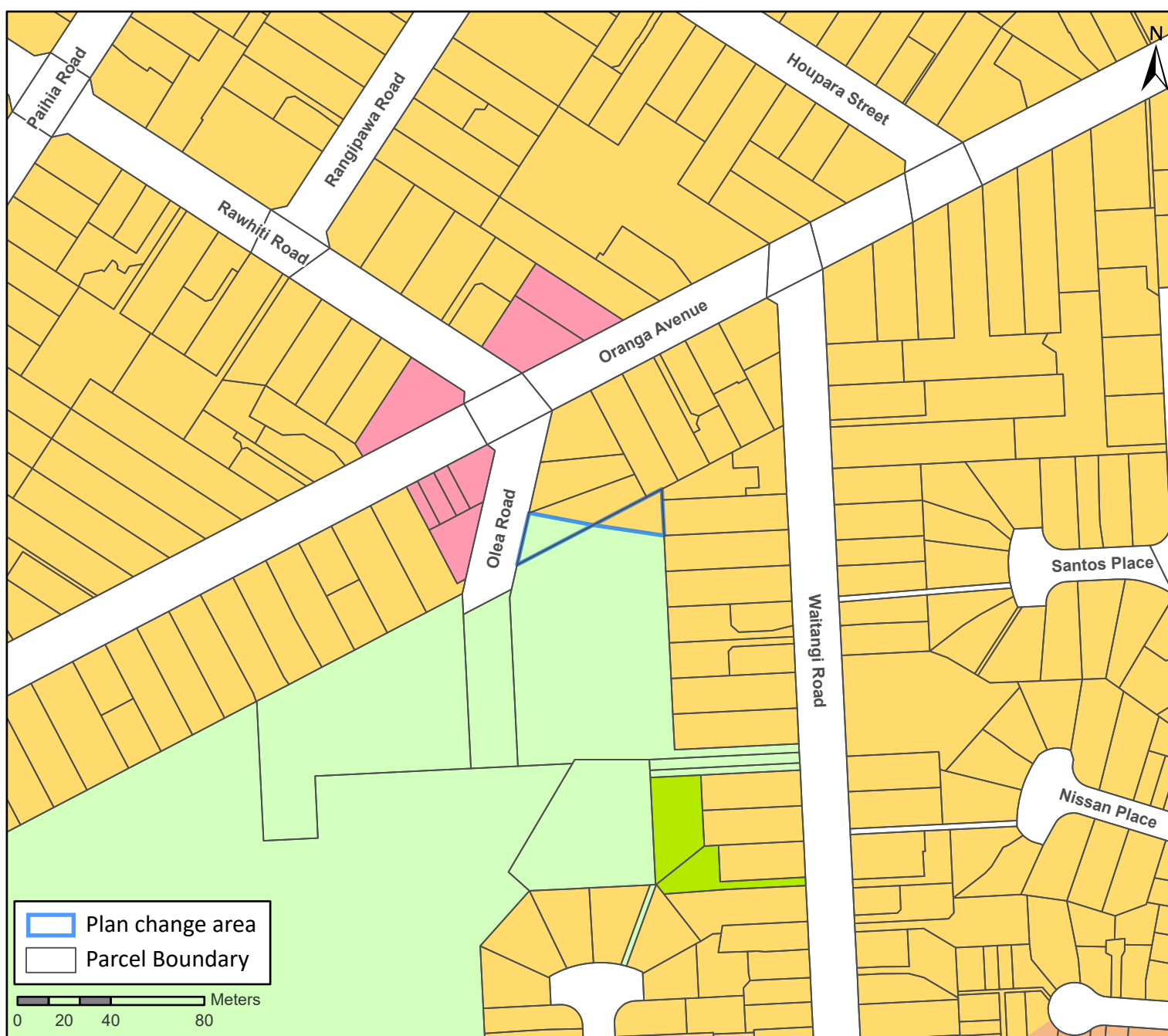
Map number: 30

Address: 1, 3 & 5 Olea Road

Geographic area: Onehunga

Current Zone: Residential – Mixed Housing Suburban Zone, Open Space – Sport & Active Recreation Zone

Decision Zone: Residential – Mixed Housing Suburban Zone, Open Space – Sport & Active Recreation Zone



Plan Change 96 Decision Version: Open Space and Other Rezoning Matters (2024)

Notes

1. The proposed change to the viewer (maps) has not been made.
2. The map is shown to place the changes in context.

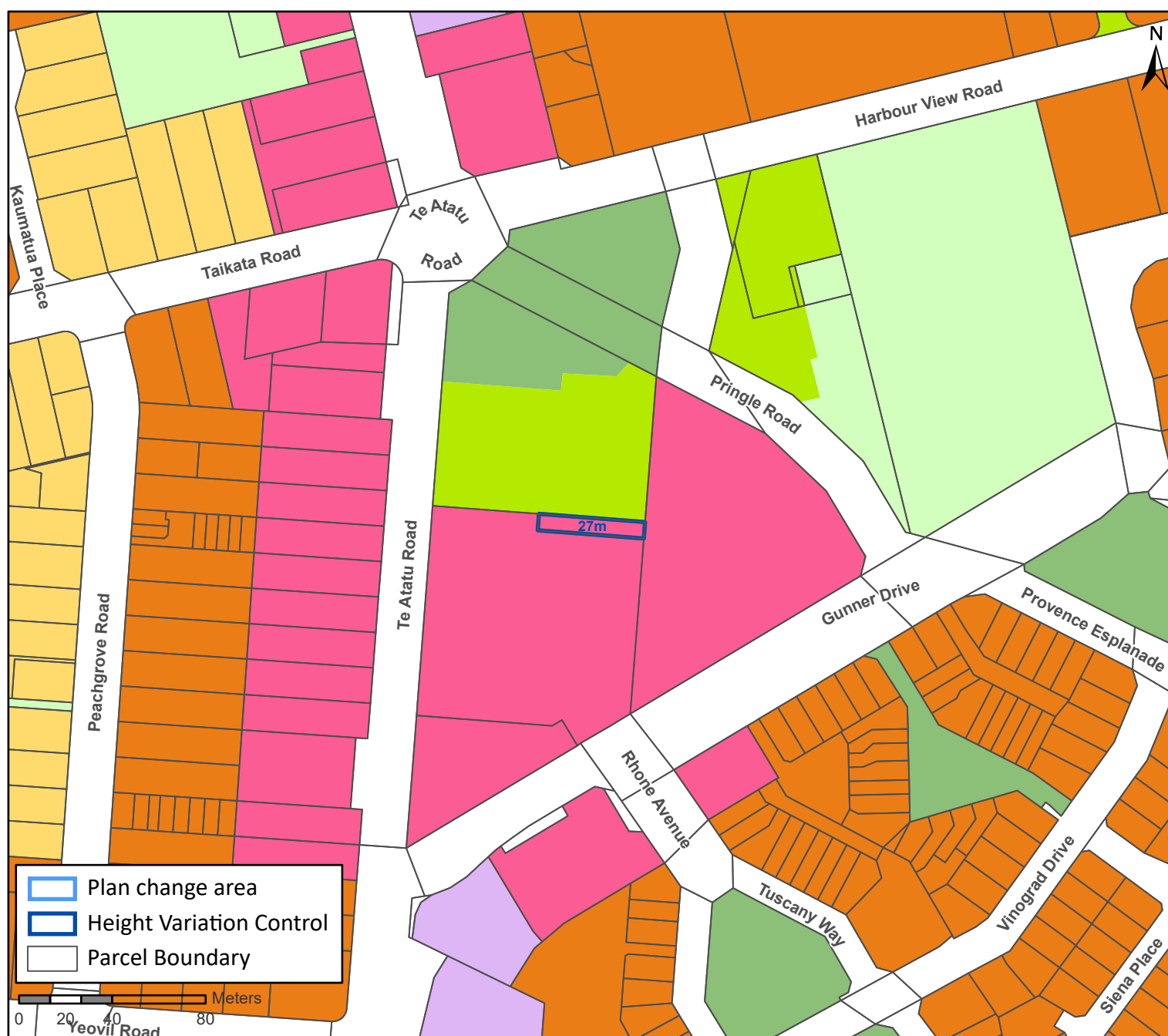
Map number: 31

Address: 575 Te Atatu Road

Geographic area: Te Atatu Peninsula

Current Zone: Open Space – Community Zone

Decision Zone: Business - Town Centre Zone



Plan Change 96 Decision Version: Open Space and Other Rezoning Matters (2024)

Notes

1. The proposed change to the viewer (maps) has not been made.
2. The map is shown to place the changes in context.

Map number: 32

Address: 1023 & 1039 Linwood Road, Papakura

Geographic area: Franklin

Current Zone: Open Space – Sport and Active Recreation Zone

Decision Zone: Residential – Single House Zone

