



# Appendix 1b

## Schedule of buildings, objects, properties and places of special value - inner islands

Contents	Page
1.0 Introduction .....	3
2.0 Key to reasons for scheduling buildings, objects, properties and places of special value .....	3
3.0 Notes and disclaimers .....	4
4.0 Diagrams of scheduled buildings, objects, properties or places of special value .....	5

### Plan modification annotations

 indicates where content is affected by proposed plan modification x. refer to plan modification folder or website for details.

 indicates where the content is part of plan modification x, which is subject to appeal.

Underlined content to be inserted.

~~Struck through~~ content to be deleted.



## 1.0 Introduction

This appendix contains key information about scheduled buildings, objects, properties and places of special value - inner islands. In particular, this appendix identifies:

- The location of scheduled buildings, properties and places of special value; including the site surrounds.
- The category (A or B) applying to each item.
- The reasons for scheduling each item.

Scheduled buildings, objects, properties and places of special value are shown on the planning maps. [Part 7 - Heritage](#) contains the objectives, policies and rules applying to such items.

[Section 4.0](#) of this appendix contains diagrams of the scheduled buildings, objects, properties and places of special value. The diagrams are ordered according to their planning map reference number.

## 2.0 Key to reasons for scheduling buildings, objects, properties and places of special value

Each diagram includes a record of the reasons for scheduling the particular item. The reasons relate to the criteria identified in [appendix 4 - Criteria for scheduling heritage items](#). The list of reasons for scheduling buildings, objects, properties and places of special value are as follows:

Letter	Reason
A/a	Style
B/b	Construction
C/c	Age
D/d	Architect / designer / builder
E/e	Design
F/f	Interior
G/g	Personnel
H/h	Events
I/i	Social context
J/j	Continuity
K/k	Setting
L/l	Landmark quality
M/m	Group significance
N/n	Location
O/o	Intactness

The reasons are identified on each diagram in the following manner:

1. A capital letter (eg A, D, O) means that the scheduled item scored significantly (ie above the median) for this criteria.
2. A lower case letter (eg a, d, o) means that the scheduled item has scored moderately (ie below the median) for this criteria.
3. Where a letter is omitted, the scheduled item has not scored against this criteria.

Further information about the criteria for scheduling buildings, objects, properties and places of special value is contained in [appendix 4](#).

### 3.0 Notes and disclaimers

#### The New Zealand Historic Places Trust

This appendix of buildings, objects, properties and places of special value scheduled by the council is not the same as those of the New Zealand Historic Places Trust listed in The Register of Historic Places, Historic Areas, Wahi Tapu and Wahi Tapu Areas. It is a separate but parallel protection process. The scheduled sites in this appendix are in response to the requirements of the RMA. The Register of Historic Places, Historic Areas, Wahi Tapu and Wahi Tapu Areas is in response to the Historic Places Act 1993. Since a heritage place may appear in either or both lists, care should be taken to find out and fulfil any obligations arising from the place being included in either or both lists.

#### Disclaimer for all diagrams in appendix 1b

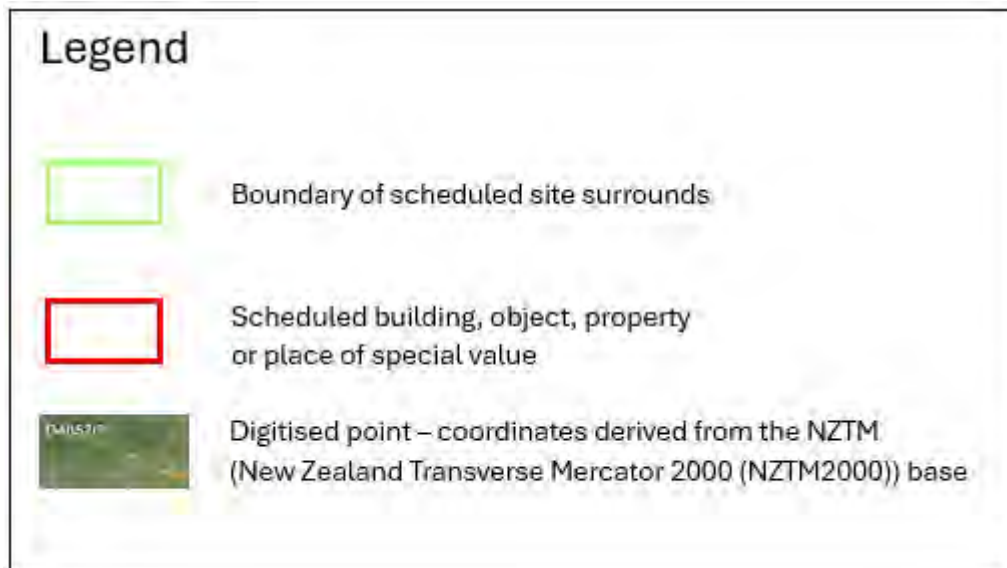
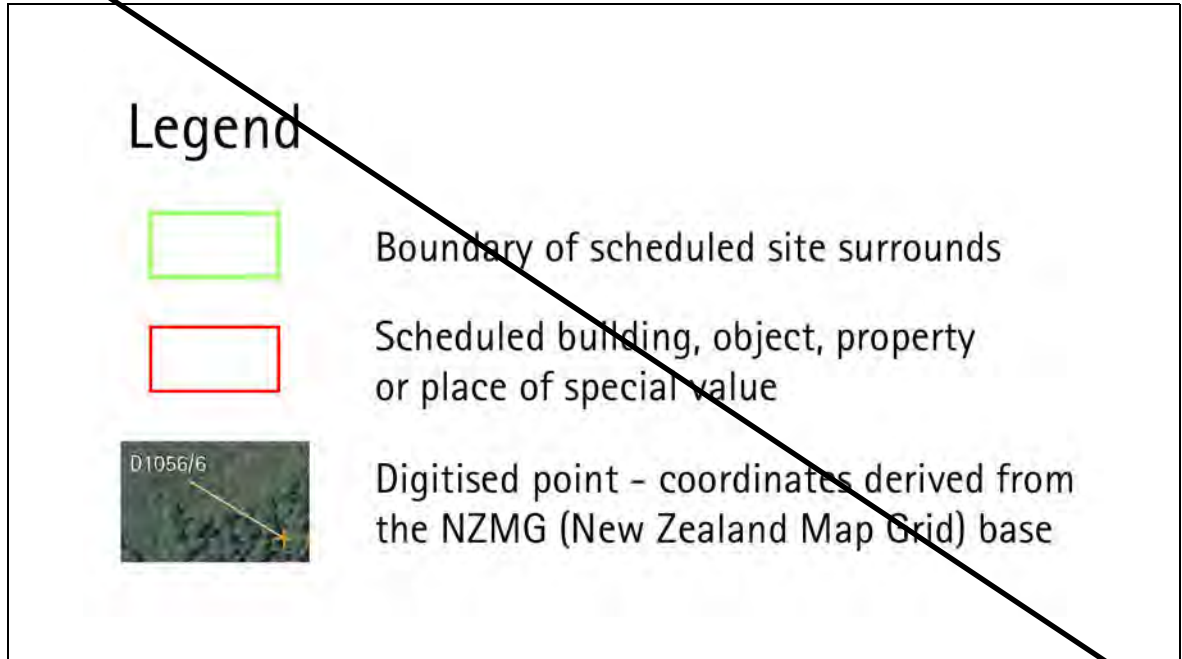
The diagrams show a red polygon (or several polygons) around the scheduled item. These polygons are indicative and shown for information purposes only.

The diagrams show a green polygon at the extent of the protected surrounds of the scheduled item. Where this polygon is defined by latitude and longitude coordinates, these coordinates form the definitive extent of the item's protected surrounds, with all other identifying information (as described in the surrounds definition text) being supplementary.

Where this polygon is not defined by coordinates, the identifying information as described in the surrounds definition text forms the definitive extent of the item's protected surrounds, with the green polygon being indicative only.

Some diagrams may include parts of an item extending below mean high water springs (MHWS). Areas below MHWS fall within the jurisdiction of the Auckland Regional Council, and are therefore outside the jurisdiction of this Plan. Any areas below MHWS are indicative and shown for information purposes only.

#### 4.0 Diagrams of scheduled buildings, objects, properties or places of special value







<b>Buildings</b>	Name of item: Fortress Observation Post (3 buildings - observation post, dormitory/cookhouse and store/shelter)	Map reference: 1-1
------------------	---	--------------------

UID: 1056 Island: Waiheke Site Address: Delamore Drive, (Road Reserve between Nos.99 and 110) Matiatia, Waiheke Island	Interior protected: Y Interior definition: All items in their entirety. Surrounds protected: Y Surrounds definition: All land within polygon defined on the aerial photograph.	Reasons: a,b,c,d,e,l,k,M,O Category: <b>B</b>	1:1,000 0 4 8 metres
--	--	--	----------------------------

Digitised points (NZMG)

- 1) D1056/1 E2688537.76, N6489616.12
- 2) D1056/2 E2688564.99, N6489614.06
- 3) D1056/3 E2688582.69, N6489580.77
- 4) D1056/4 E2688545.24, N6489558.52
- 5) D1056/5 E2688530.18, N6489536.37
- 6) D1056/6 E2688505.16, N6489558.33
- 7) D1056/7 E2688526.50, N6489607.06



**Refer to the disclaimer at the beginning of this appendix.**

Appendix 1b Schedule of buildings, objects, properties and places of special value - inner islands



<b>Buildings</b>	Name of item: Alison Woolshed and yards	Map reference: 1-2
------------------	---	-----------------------

UID: 1059 Island: Waiheke Site Address: 168, Delamore Drive, (Matietie Historic Reserve) Matiatia, Waiheke Island	Interior protected: Y Interior definition: Entire woolshed interior Surrounds protected: Y Surrounds definition: All land within polygon defined on the aerial photograph - generally positioned 20 metres off north-west and south-west external faces of item, 35 metres off north-east external face of item, and down to MHWs.	Reasons: a,b,c,d,e,f,g,i,K,I,O Category: B	
---	--	---	--

Digitised points (NZMG)

- 1) D1059/1 E2688022.38, N6489629.48
- 2) D1059/2 E2687982.22, N6489564.91
- 3) D1059/3 E2687932.45, N6489597.47
- 4) D1059/4 E2687974.66, N6489659.8



Refer to the disclaimer at the beginning of this appendix.



<b>Buildings</b>	Name of item: Blackpool (Surfdale) School - Classroom and Library buildings	Map reference: 8-2
------------------	---	--------------------

UID: 1051 Island: Waiheke Site Address: 23-35, Nikau Road, (Blackpool Park Recreation Reserve) Blackpool, Waiheke Island	Interior protected: Y Interior definition: All items in their entirety. Surrounds protected: Y Surrounds definition: Y All land within the polygon defined on the aerial photograph.	Reasons: A, b, c, e, f, i, k, l, o Category: B	
--	--	---	--

Digitised points (NZMG)

- 1) D1051/1 E2690050.60, N6488439.85
- 2) D1051/2 E2690124.29, N6488423.38
- 3) D1051/3 E2690110.93, N6488364.53
- 4) D1051/4 E2690091.49, N6488368.88
- 5) D1051/5 E2690087.11, N6488349.24
- 6) D1051/6 E2690032.90, N6488361.36



**Refer to the disclaimer at the beginning of this appendix.**

Appendix 1b Schedule of buildings, objects, properties and places of special value - inner islands



<b>Buildings</b>	Name of item: Wharetana house	Map reference: 9-2
------------------	-------------------------------	--------------------

UID: 1001 Island: Waiheke Site Address: 15, Rothschild Terrace, Wharetana Bay, Waiheke Island	Interior protected: N Interior definition: Surrounds protected: Y Surrounds definition: All land within polygon defined on the aerial photograph - generally positioned 20 metres off each outer-most external face the item.	Reason: A,b,C,e,G,i,K,l,o Category: B	
--	---	--	--

Digitised points (NZMG)

- 1) D1001/1 E2692546.91, N6485730.19
- 2) D1001/2 E2692590.63, N6485690.14
- 3) D1001/3 E2692554.36, N6485648.19
- 4) D1001/4 E2692510.10, N6485686.51



**Refer to the disclaimer at the beginning of this appendix.**

Appendix 1b Schedule of buildings, objects, properties and places of special value - inner islands



<b>Buildings</b>		Name of item: Rocky Bay Store	Map reference: 15-2
UID: 1049 Island: Waiheke Site Address: 3-5, Glenbrook Road, Rocky Bay, Waiheke Island	Interior protected: N Interior definition: Surrounds protected: Y Surrounds definition: All land within south-west and north-east boundaries, 5 metres of the north-west external face of the item, and extending 5 metres out from south-east boundary (as generally indicated on aerial photograph). Note: hatched area destroyed in 2003 fire.	Reasons: s.g.L.I.K.I.M.o Category: B	N 1:1,000 0 2 4 8 metres 1:500,000
Digitised points (NZMG)			

Refer to the disclaimer at the beginning of this appendix.

updated 4/09/2018

Appendix 1b Schedule of buildings, objects, properties and places of special value - inner islands



<b>Buildings</b>	Name of item: Omiha Welfare and Recreation Society Memorial Hall	Map reference: 15-3
------------------	--	---------------------


UID: 1236 Island: Waiheke Site Address: 2, Glen Brook Road, Omiha, Waiheke Island	Interior protected: N Interior definition: Surrounds protected: Y Surrounds definition: All land within Certificate of Title boundary (as generally indicated on aerial photograph).	Reasons: a,c,e,i,j,k,l,m,o Category: B	<p>1:1,000</p>
--	--	---	----------------

Digitised points (NZMG)



1:600,000

**Refer to the disclaimer at the beginning of this appendix.**



<b>Buildings</b>	Name of item: Memorial Plinth and Flagpole	Map reference: 15-4
------------------	--	------------------------

UID: 1238  
 Island: Waiheke  
 Site Address:  
 McMillan Road, (Apex of McMillan Road, Glen Brook Road,  
 Pohutukawa Avenue) Rocky Bay, Waiheke Island

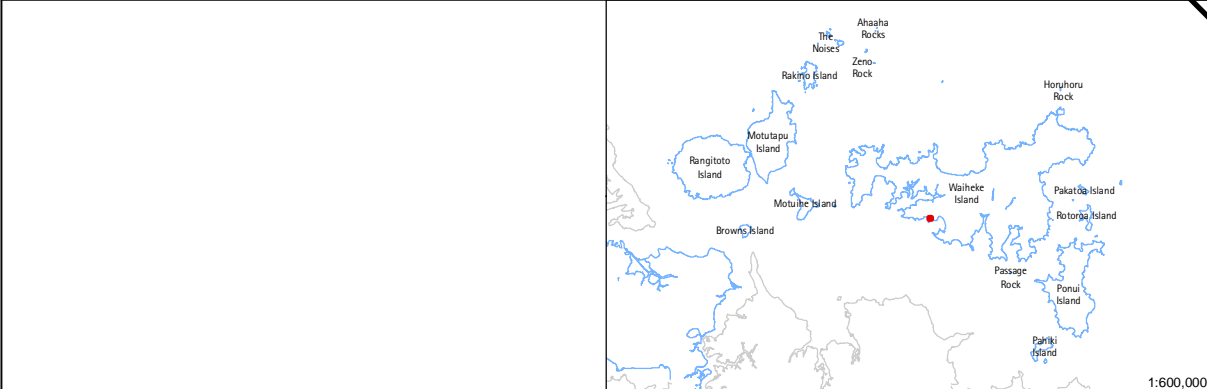
Interior protected: N  
 Interior definition:  
 Surrounds protected: Y  
 Surrounds definition:  
 All land within a 10 metre radius of the item (as generally indicated on aerial  
 photograph).

Reasons:  
a,b,i,k,l,m,o

Category:  
**B**

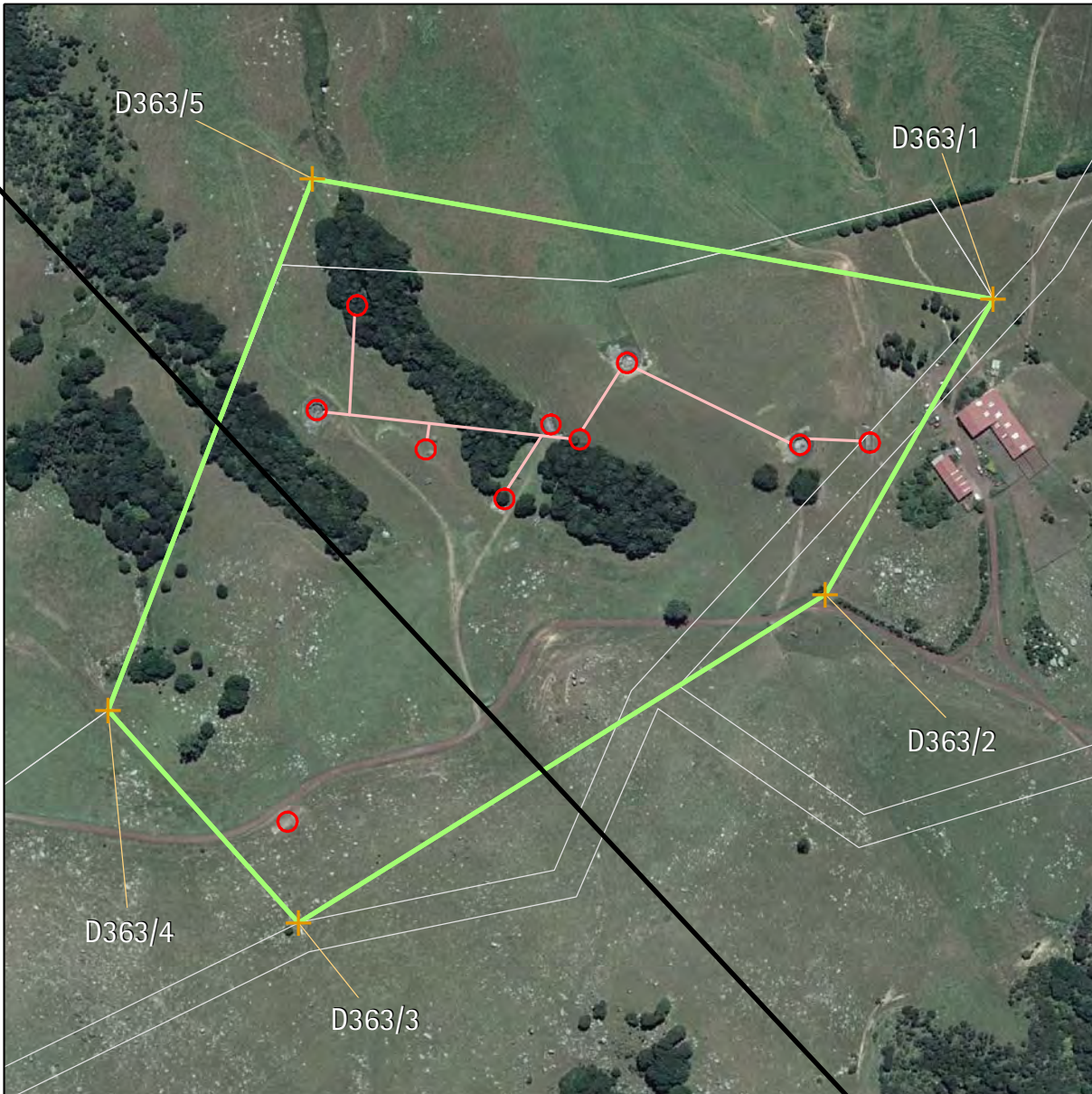
1:1,000  
0 2 4 8  
metres

Digitised points (NZMG)



**Refer to the disclaimer at the beginning of this appendix.**

Appendix 1b Schedule of buildings, objects, properties and places of special value - inner islands



<b>Buildings</b>	Name of item: Stony Batter – Entire Complex (including gun emplacements(3), war shelters(3), tunnels & entrances, engine exhausts(2), fuel inlet, airshaft building, foundations of workshop & store and ordnance workshop, magazine/gun stores, pump & engine rooms).	Map reference: <b>23-8</b>
------------------	--	-------------------------------

UID: 363 Island: Waiheke Site Address: Waiti Station Road, Stony Batter, Waiheke Island	Interior protected: Y Interior definition: All items in their entirety. Surrounds protected: Y Surrounds definition: All land within polygon defined on the aerial photograph.	Reasons: a,b,c,d,E,K,L,M,o Category: <b>A</b>	1:4,500 0 10 20 40 metres
--	--	--	------------------------------

Digitised points (NZMG)

- 1) D0363/1 E2704820.93, N6491004.23
- 2) D0363/2 E2704710.23, N6490810.13
- 3) D0363/3 E2704363.58, N6490593.99
- 4) D0363/4 E2704237.97, N6490733.94
- 5) D0363/5 E2704372.71, N6491083.52



1:600,000

**Refer to the disclaimer at the beginning of this appendix.**



<b>Buildings</b>	Name of item: Cowes Police Station / Oyster Inspectors House	Map reference: 25-1
------------------	--	---------------------

UID: 1004 Island: Waiheke Site Address: Orapiu Road, Omaru Bay, Waiheke Island	Interior protected: N Interior definition: Surrounds protected: Y Surrounds definition: All land within polygon defined on the aerial photograph, and down to MHWS.	Reasons: a,b,c,d,e,g,i,k,l,o  Category: <b>B</b>	
---	---	--	--


Digitised points (NZMG)

- 1) D1004/1 E2701934.12, N6482599.15
- 2) D1004/2 E2701921.73, N6482620.11
- 3) D1004/3 E2701954.11, N6482649.42
- 4) D1004/4 E2701965.35, N6482623.12



**Refer to the disclaimer at the beginning of this appendix.**

Appendix 1b Schedule of buildings, objects, properties and places of special value - inner islands



<b>Buildings</b>	Name of item: Hewin/Connells Homestead / Store / Post Office. Including out-building.	Map reference: 25-2
------------------	---	---------------------

UID: 1005 Island: Waiheke Site Address: Connells Bay, Waiheke Island	Interior protected: N Interior definition: Surrounds protected: Y Surrounds definition: All land within polygon defined on the aerial photograph, and down to MHWS.	Reasons: a,b,c,e,g,i,K,I,M,o Category: B	
---	---	---	--

Digitised points (NZMG)	
1) D1005/1 E2703204.54, N6483655.44 2) D1005/2 E2703212.19, N6483689.32 3) D1005/3 E2703263.96, N6483675.98 4) D1005/4 E2703266.63, N6483582.42 5) D1005/5 E2703233.48, N6483589.4	

Refer to the disclaimer at the beginning of this appendix.



<b>Buildings</b>	Name of item: Cottage '1'	Map reference: 25-3
------------------	---------------------------	---------------------

UID: 1006 Island: Waiheke Site Address: (Far left cottage when viewed from sea) Connells Bay, Waiheke Island	Interior protected: N Interior definition: Surrounds protected: Y Surrounds definition: All land within polygon defined on the aerial photograph, and down to MHWS.	Reasons: A, b, c, e, g, i, K, L, M, O Category: B	<p>1:1,000</p>
--	---	--	----------------

Digitised points (NZMG)

- 1) D1006/1 E2703204.54, N6483655.44
- 2) D1006/2 E2703212.19, N6483689.32
- 3) D1006/3 E2703263.96, N6483675.98
- 4) D1006/4 E2703266.63, N6483582.42
- 5) D1006/5 E2703233.48, N6483589.4



**Refer to the disclaimer at the beginning of this appendix.**

Appendix 1b Schedule of buildings, objects, properties and places of special value - inner islands



<b>Buildings</b>	Name of item: Cottage '2'	Map reference: 25-4
------------------	---------------------------	---------------------


UID: 1228 Island: Waiheke Site Address: (Middle cottage when viewed from sea) Connells Bay, Waiheke Island	Interior protected: N Interior definition: Surrounds protected: Y Surrounds definition: All land within polygon defined on the aerial photograph, and down to MHWS.	Reasons: a,b,c,e,g,i,k,l,m,o Category: <b>B</b>	
--	---	--	--

Digitised points (NZMG)

- 1) D1228/1 E2703204.54, N6483655.44
- 2) D1228/2 E2703212.19, N6483689.32
- 3) D1228/3 E2703263.96, N6483675.98
- 4) D1228/4 E2703266.63, N6483582.42
- 5) D1228/5 E2703233.48, N6483589.4



**Refer to the disclaimer at the beginning of this appendix.**



<b>Buildings</b>	Name of item: Tea House Cottage	Map reference: <b>26-5</b>
------------------	---------------------------------	-------------------------------

UID: 1107 Island: Rotoroa Site Address: Rotoroa Island	Interior protected: N Interior definition: Surrounds protected: Y Surrounds definition: All land within polygon defined on the aerial photograph - generally positioned 10 metres off each external face of the item.	Reasons: a,b,c,e,g,i,j,k,m,o  Category: <b>B</b>
---	---	--



Digitised points (NZMG)

- 1) D1107/1 E2706423.84, N6484940.49
- 2) D1107/2 E2706445.96, N6484957.79
- 3) D1107/3 E2706463.28, N6484936.38
- 4) D1107/4 E2706441.68, N6484918.88



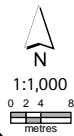
**Refer to the disclaimer at the beginning of this appendix.**

Appendix 1b Schedule of buildings, objects, properties and places of special value - inner islands



<b>Buildings</b>	Name of item: Detention Cells	Map reference: <b>26-6</b>
------------------	-------------------------------	-------------------------------

UID: 1108 Island: Rotoroa Site Address: Rotoroa Island	Interior protected: N Interior definition: Surrounds protected: Y Surrounds definition: All land within polygon defined on the aerial photograph - generally positioned 10 metres off each external face of the item.	Reasons: M, O Category: <b>B</b>
---	---	--



Digitised points (NZMG)

- 1) D1108/1 E2706479.26, N6484948.03
- 2) D1108/2 E2706459.37, N6484931.84
- 3) D1108/3 E2706444.21, N6484950.72
- 4) D1108/4 E2706464.08, N6484966.44

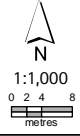


**Refer to the disclaimer at the beginning of this appendix.**

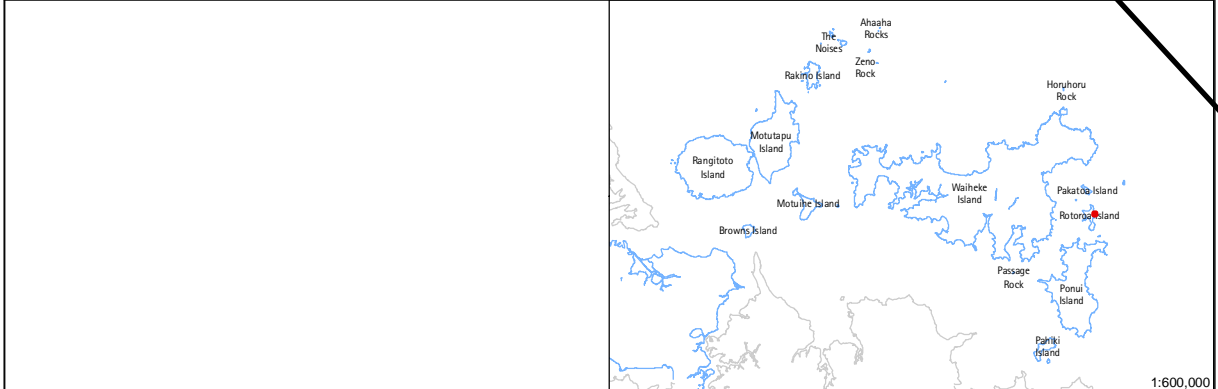


<b>Buildings</b>	Name of item: Cemetery	Map reference: <b>26-7</b>
------------------	------------------------	-------------------------------

UID: 1109 Island: Rotoroa Site Address: Rotoroa Island	Interior protected: N Interior definition: Surrounds protected: Y Surrounds definition: All land within 5 metres of the outer fenced edge of the cemetery (as generally indicated on aerial photograph).	Reasons: A, E, I, K, I, M, O Category: <b>B</b>
---	--	--



Digitised points (NZMG)



1:600,000

**Refer to the disclaimer at the beginning of this appendix.**



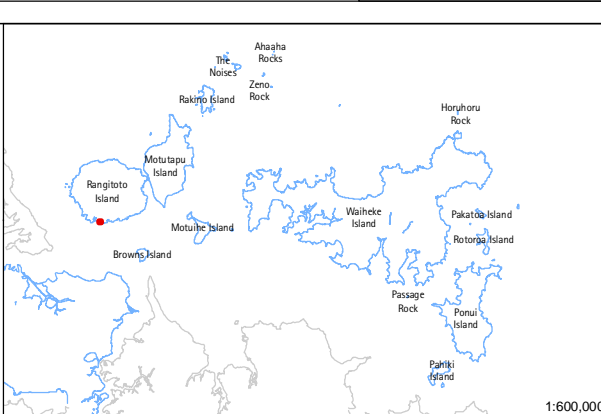
<b>Buildings</b>	Name of item: Bach 11 - Tucker/Leech/Noble. Including out-buildings.	Map reference: 30-19
------------------	--	----------------------

UID: 1063  
 Island: Rangitoto  
 Site Address:  
 Rangitoto Wharf, Rangitoto Island

Interior protected: N  
 Interior definition:  
 Surrounds protected: Y  
 Surrounds definition:  
 All land within polygon defined on the aerial photograph - generally positioned 10 metres off each external face of the item, including out-buildings.

Reasons:  
 a,b,c,d,e,f,g,j,k,l,m,o  
 Category:  
**B**

- Digitised points (NZMG)
- 1) D1063/1 E2675944.54, N6486462.7
  - 2) D1063/2 E2675943.93, N6486494.79
  - 3) D1063/3 E2675975.67, N6486495.39
  - 4) D1063/4 E2675975.83, N6486487.23
  - 5) D1063/5 E2675986.00, N6486487.23
  - 6) D1063/6 E2675986.40, N6486454.65
  - 7) D1063/7 E2675960.29, N6486454.35
  - 8) D1063/8 E2675959.88, N6486463.01



**Refer to the disclaimer at the beginning of this appendix.**



<b>Buildings</b>	Name of item: Rangitoto Hall. Including tennis court.	Map reference: 30-20
------------------	---	----------------------

UID: 1064 Island: Rangitoto Site Address: Islington Bay, Rangitoto Island	Interior protected: Y Interior definition: Entire hall interior. Surrounds protected: Y Surrounds definition: All land within polygon defined on the aerial photograph - generally positioned 10 metres off each external face of the hall, and 5 metres from each external edge of the tennis court.	Reasons: A, b, c, e, f, g, i, k, l, M, S Category: A	1:1,000 0 4 8 metres
--	---	---	----------------------------

Digitised points (NZMG)

- 1) D1064/1 E2679438.97, N6489834.34
- 2) D1064/2 E2679457.96, N6489861.72
- 3) D1064/3 E2679488.87, N6489840.99
- 4) D1064/4 E2679477.40, N6489824.95
- 5) D1064/5 E2679492.68, N6489814.56
- 6) D1064/6 E2679464.58, N6489770.88
- 7) D1064/7 E2679427.45, N6489795.57
- 8) D1064/8 E2679449.24, N6489827.28



Appendix 1b Schedule of buildings, objects, properties and places of special value - inner islands



<b>Buildings</b>	Name of item: Bach 38 - Pooley/Biddulph/MacDonald	Map reference: 30-21
------------------	---	----------------------

UID: 1065 Island: Rangitoto Site Address: Rangitoto Wharf, Rangitoto Island	Interior protected: N Interior definition: Surrounds protected: Y Surrounds definition: All land within polygon defined on the aerial photograph - generally positioned 10 metres off each external face of the item.	Reasons: a,b,c,e,f,g,i,K,I,M,o Category: B	<p>1:1,000</p>
--	---	---	----------------

Digitised points (NZMG)	
1) D1065/1 E2676494.55, N6486475.06 2) D1065/2 E2676514.00, N6486451.11 3) D1065/3 E2676491.18, N6486431.88 4) D1065/4 E2676472.29, N6486456.06	<p>1:600,000</p>

Refer to the disclaimer at the beginning of this appendix.



<b>Buildings</b>	Name of item: Bach 12 - Eris Hart. Including boatsheds.	Map reference: 30-22
------------------	---	----------------------

UID: 1066 Island: Rangitoto Site Address: Rangitoto Wharf, Rangitoto Island	Interior protected: N Interior definition: Surrounds protected: Y Surrounds definition: All land within polygon defined on the aerial photograph - generally positioned 10 metres off each external face of the item, including boatsheds, and down to MHWS.	Reasons: a,b,c,d,e,f,i,k,l,m,o Category: <b>B</b>	1:1,000 metres
--	--	--	-------------------

Digitised points (NZMG)

- 1) D1066/1 E2675906.67, N6486413.01
- 2) D1066/2 E2675889.28, N6486437.26
- 3) D1066/3 E2675928.41, N6486457.99
- 4) D1066/4 E2675965.57, N6486457.9
- 5) D1066/5 E2675965.59, N6486430.04
- 6) D1066/6 E2675939.91, N6486430.08



Appendix 1b Schedule of buildings, objects, properties and places of special value - inner islands



<b>Buildings</b>	Name of item: Bach 55 - Turner/Walsh/Sylvan	Map reference: 30-23
------------------	---	----------------------

UID: 1067 Island: Rangitoto Site Address: Rangitoto Wharf, Rangitoto Island	Interior protected: N Interior definition: Surrounds protected: Y Surrounds definition: All land within polygon defined on the aerial photograph - generally positioned 10 metres off each external face of the item.	Reasons: a,b,c,d,f,g,i,m,o Category: B	
--	---	---	--

Digitised points (NZMG)	
1) D1067/1 E2676642.82, N6486742.45 2) D1067/2 E2676643.25, N6486712.99 3) D1067/3 E2676613.67, N6486713.09 4) D1067/4 E2676613.99, N6486741.92	

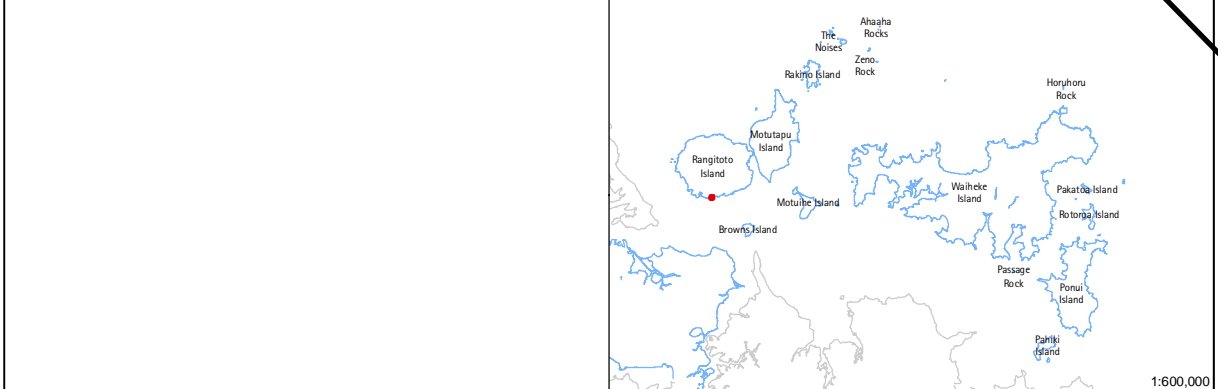
Refer to the disclaimer at the beginning of this appendix.



<b>Buildings</b>	Name of item: Bach 36 - Jones/Parker/Collins	Map reference: <b>30-24</b>
------------------	--	--------------------------------

UID: 1068 Island: Rangitoto Site Address: Rangitoto Wharf, Rangitoto Island	Interior protected: N Interior definition: Surrounds protected: Y Surrounds definition: All land within 10 metres of each external face of the item (as generally indicated on the aerial photograph).	Reasons: a,c,e,f,i,k,m,o Category: <b>B</b>	1:1,000 0 2 4 8 metres
--	--	--	------------------------------

Digitised points (NZMG)

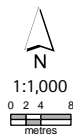


Appendix 1b Schedule of buildings, objects, properties and places of special value - inner islands



<b>Buildings</b>	Name of item: Bach 86 - Hedlund/Coney/Hickey	Map reference: <b>30-25</b>
------------------	--	--------------------------------

UID: 1069 Island: Rangitoto Site Address: Islington Bay, Rangitoto Island	Interior protected: N Interior definition: Surrounds protected: Y Surrounds definition: All land within polygon defined on the aerial photograph - generally positioned 10 metres off each external face of the item, and down to MHWS.	Reasons: a,b,c,f,i,k,l,m,o Category: <b>B</b>
--	---	--




Digitised points (NZMG)

- 1) D1069/1 E2679594.84, N6489773.88
- 2) D1069/2 E2679617.24, N6489791.01
- 3) D1069/3 E2679642.71, N6489760.27
- 4) D1069/4 E2679622.36, N6489743.87



**Refer to the disclaimer at the beginning of this appendix.**



<b>Buildings</b>	Name of item: Bach 20 - Greene/Greene/Hayward	Map reference: 30-26
------------------	---	----------------------

UID: 1070 Island: Rangitoto Site Address: Rangitoto Wharf, Rangitoto Island	Interior protected: N Interior definition: Surrounds protected: Y Surrounds definition: All land within polygon defined on the aerial photograph - generally positioned 10 metres off each external face of the item.	Reason: a,b,c,d,e,h,k,m,o Category: B	1:1,000 0 2 4 8 metres
--	---	--	---------------------------

Digitised points (NZMG)

- 1) D1070/1 E2676195.16, N6486447.31
- 2) D1070/2 E2676194.98, N6486416.8
- 3) D1070/3 E2676163.88, N6486416.17
- 4) D1070/4 E2676163.50, N6486447.47



Appendix 1b Schedule of buildings, objects, properties and places of special value - inner islands



<b>Buildings</b>	Name of item: Bach 118 - Watson/Sharkey. Including out-buildings.	Map reference: <b>30-27</b>
------------------	---	--------------------------------

UID: 1071 Island: Rangitoto Site Address: Islington Bay, Rangitoto Island	Interior protected: N Interior definition: Surrounds protected: Y Surrounds definition: All land within polygon defined on the aerial photograph - generally positioned 10 metres off each external face of the item, including outbuildings.	Reasons: a,b,c,e,f,h,k,m,o Category: <b>B</b>	
--	---	--	--

Digitised points (NZMG)

- 1) D1071/1 E2679408.23, N6489720.11
- 2) D1071/2 E2679428.75, N6489747.08
- 3) D1071/3 E2679452.31, N6489730.18
- 4) D1071/4 E2679431.12, N6489703.07



**Refer to the disclaimer at the beginning of this appendix.**



<b>Buildings</b>	Name of item: Bach 78 - Greer/O'Connell/Arrowsmith/Department of Conservation. Including boatshed.	Map reference: 30-28
------------------	--	----------------------

UID: 1072 Island: Rangitoto Site Address: Islington Bay, Rangitoto Island	Interior protected: N Interior definition: Surrounds protected: Y Surrounds definition: All land within polygon defined on the aerial photograph - generally positioned 10 metres off each external face of the item, including boatshed, and down to MHWS.	Reasons: a, b, c, d, i, k, j, m, o Category: <b>B</b>	1:1,000 0 2 4 8 metres
--	---	--	---------------------------

Digitised points (NZMG)

- 1) D1072/1 E2679477.50, N6489684.87
- 2) D1072/2 E2679507.66, N6489705.66
- 3) D1072/3 E2679528.45, N6489682.23
- 4) D1072/4 E2679493.04, N6489659.62



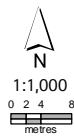
**Refer to the disclaimer at the beginning of this appendix.**

Appendix 1b Schedule of buildings, objects, properties and places of special value - inner islands



<b>Buildings</b>	Name of item: Bach 65 - Trollope/Croot	Map reference: <b>30-29</b>
------------------	--	--------------------------------

UID: 1073 Island: Rangitoto Site Address: Old Quarry Site, Islington Bay, Rangitoto Island	Interior protected: N Interior definition: Surrounds protected: Y Surrounds definition: All land within polygon defined on the aerial photograph - generally positioned 10 metres off each external face of the item, and down to MHWS.	Reasons: a,b,c,e,l,K,l,m,o Category: <b>B</b>
---	---	--



Digitised points (NZMG)

- 1) D1073/1 E2679649.27, N6488582.99
- 2) D1073/2 E2679671.12, N6488561.88
- 3) D1073/3 E2679645.77, N6488536.9
- 4) D1073/4 E2679624.49, N6488557.99



**Refer to the disclaimer at the beginning of this appendix.**



<b>Buildings</b>	Name of item: Bach 14 - Killip/Sullivan. Including boatshed.	Map reference: 30-30
------------------	--	----------------------

UID: 1074 Island: Rangitoto Site Address: Rangitoto Wharf, Rangitoto Island	Interior protected: N Interior definition: Surrounds protected: Y Surrounds definition: All land within polygon defined on the aerial photograph - generally positioned 10 metres off each external face of the item, including boatshed, and down to MHWS.	Reasons: a,b,c,d,e,i,k,l,m,o Category: <b>B</b>	1:1,000 0 2 4 8 metres
--	---	--	---------------------------

Digitised points (NZMG)

- 1) D1074/1 E2675975.25, N6486421.73
- 2) D1074/2 E2675999.88, N6486422.29
- 3) D1074/3 E2676000.41, N6486410.24
- 4) D1074/4 E2676027.88, N6486371.42
- 5) D1074/5 E2676008.74, N6486365.61
- 6) D1074/6 E2675982.67, N6486391.36
- 7) D1074/7 E2675975.94, N6486391.71



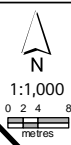
**Refer to the disclaimer at the beginning of this appendix.**

Appendix 1b Schedule of buildings, objects, properties and places of special value - inner islands

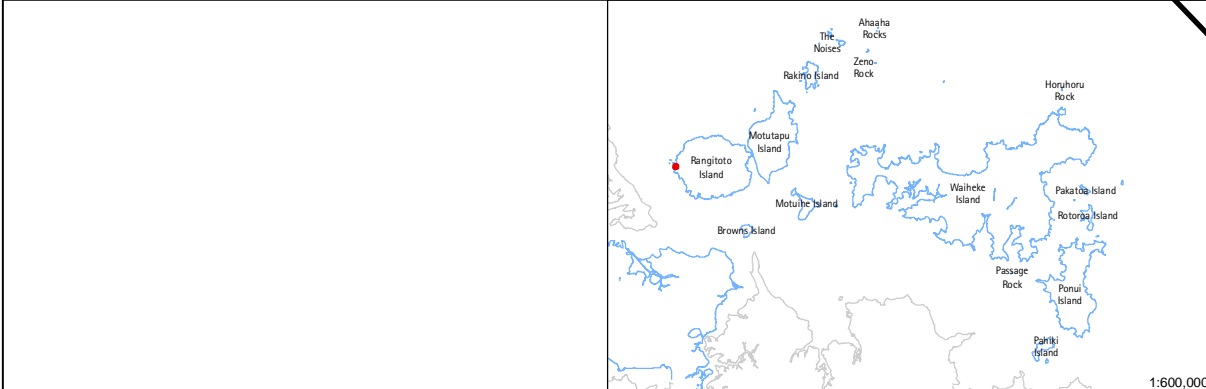


<b>Buildings</b>	Name of item: Bach 2 - Thomson/Boswell/Alexander/Charles	Map reference: 30-31
------------------	--	----------------------

UID: 1075 Island: Rangitoto Site Address: Beacon End, Rangitoto Island	Interior protected: N Interior definition: Surrounds protected: Y Surrounds definition: All land within 10 metres of each external face of the item (as generally indicated on aerial photograph).	Reasons: a,b,c,e,i,K,M,N Category: <b>B</b>
---	--	--



Digitised points (NZMG)

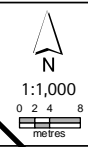


**Refer to the disclaimer at the beginning of this appendix.**



<b>Buildings</b>	Name of item: Bach 8 - Matthews/Eagles	Map reference: 30-32
------------------	--	-------------------------

UID: 1076 Island: Rangitoto Site Address: Beacon End, Rangitoto Island	Interior protected: N Interior definition: Surrounds protected: Y Surrounds definition: All land within polygon defined on the aerial photograph - generally positioned 10 metres off northern and eastern faces of the item, and down to MHWS.	Reason for listing: a,b,c,i,k,l,m,o Category: <b>B</b>
---	---	---



Digitised points (NZMG)

- 1) D1076/1 E2673671.98, N6488756.82
- 2) D1076/2 E2673645.78, N6488734.86
- 3) D1076/3 E2673628.06, N6488747.3
- 4) D1076/4 E2673646.31, N6488781.96
- 5) D1076/5 E2673670.92, N6488782.75



1:600,000

**Refer to the disclaimer at the beginning of this appendix.**

Appendix 1b Schedule of buildings, objects, properties and places of special value - inner islands



<b>Buildings</b>	Name of item: Bach 107 - Kneebone. Including boatshed, shed and generator shed.	Map reference: <b>30-33</b>
------------------	---	--------------------------------

UID: 1077 Island: Rangitoto Site Address: Islington Bay, Rangitoto Island	Interior protected: N Interior definition: Surrounds protected: Y Surrounds definition: All land within polygon defined on the aerial photograph - generally positioned 10 metres off each external face of the item, including boatshed, shed and generator shed, and down to MHWS.	Reasons: a,b,c,e,k,l,m,o Category: <b>B</b>	1:1,000 metres
--	--	--	-------------------

Digitised points (NZMG)

- 1) D1077/1 E2679503.49, N6490086.2
- 2) D1077/2 E2679512.54, N6490065.54
- 3) D1077/3 E2679486.60, N6490052.11
- 4) D1077/4 E2679471.82, N6490084.84
- 5) D1077/5 E2679486.78, N6490092.33
- 6) D1077/6 E2679481.92, N6490106.11
- 7) D1077/7 E2679502.89, N6490113.96
- 8) D1077/8 E2679512.79, N6490090.84



1:600,000

**Refer to the disclaimer at the beginning of this appendix.**



<b>Buildings</b>	Name of item: Bach 96 - Ellis	Map reference: 30-34
------------------	-------------------------------	----------------------

UID: 1078 Island: Rangitoto Site Address: Islington Bay, Rangitoto Island	Interior protected: N Interior definition: Surrounds protected: Y Surrounds definition: All land within polygon defined on the aerial photograph - generally positioned 10 metres off each external face of the item, and down to MHWS.	Reasons: a,c,d,f,i,j,k,l,m,o Category: B	<p>1:1,000</p>
--	---	---	----------------

Digitised points (NZMG)

- 1) D1078/1 E2679693.83, N6489938.51
- 2) D1078/2 E2679712.18, N6489962.4
- 3) D1078/3 E2679738.09, N6489940.73
- 4) D1078/4 E2679721.40, N6489918.04



Appendix 1b Schedule of buildings, objects, properties and places of special value - inner islands



<b>Buildings</b>	Name of item: Bach 76 - Simmons. Including boatshed.	Map reference: <b>30-35</b>
------------------	--	--------------------------------

UID: 1079 Island: Rangitoto Site Address: Islington Bay, Rangitoto Island	Interior protected: N Interior definition: Surrounds protected: Y Surrounds definition: All land within polygon defined on the aerial photograph - generally positioned 10 metres off each external face of the item, including boatshed, and down to MHWS.	Reasons: a,b,c,e,l,K,l,M,o Category: <b>B</b>	
--	---	--	--

Digitised points (NZMG)

- 1) D1079/1 E2679470.90, N6489631.85
- 2) D1079/2 E2679498.92, N6489629.45
- 3) D1079/3 E2679513.20, N6489625.85
- 4) D1079/4 E2679520.38, N6489600.96
- 5) D1079/5 E2679499.30, N6489596.28
- 6) D1079/6 E2679467.24, N6489604.33



**Refer to the disclaimer at the beginning of this appendix.**



<b>Buildings</b>	Name of item: Bach 53 - Buchanan	Map reference: 30-36
------------------	----------------------------------	----------------------

UID: 1080 Island: Rangitoto Site Address: Rangitoto Wharf, Rangitoto Island	Interior protected: N Interior definition: Surrounds protected: Y Surrounds definition: All land within polygon defined on the aerial photograph - generally positioned 10 metres off each external face of the item.	Reasons: a,c,d,i,k,l,m, Category: <b>B</b>	
--	---	---	--

Digitised points (NZMG)

- 1) D1080/1 E2676557.22, N6486740.84
- 2) D1080/2 E2676585.18, N6486752.34
- 3) D1080/3 E2676596.47, N6486723.09
- 4) D1080/4 E2676569.26, N6486710.56



**Refer to the disclaimer at the beginning of this appendix.**

Appendix 1b Schedule of buildings, objects, properties and places of special value - inner islands



<b>Buildings</b>	Name of item: Bach 27 - Barkley/Linden/Diamond/Linden	Map reference: <b>30-37</b>
------------------	---	--------------------------------

UID: 1081 Island: Rangitoto Site Address: Rangitoto Wharf, Rangitoto Island	Interior protected: N Interior definition: Surrounds protected: Y Surrounds definition: All land within polygon defined on the aerial photograph - generally positioned 10 metres off each external face of the item.	Reasons: a,b,c,e,h,i,l,m,o Category: <b>B</b>	1:1,000 0 2 4 8 metres
--	---	--	------------------------------

Digitised points (NZMG)

- 1) D1081/1 E2676315.23, N6486455.28
- 2) D1081/2 E2676348.87, N6486455.73
- 3) D1081/3 E2676349.25, N6486416.32
- 4) D1081/4 E2676315.60, N6486417.15



1:600,000

**Refer to the disclaimer at the beginning of this appendix.**



<b>Buildings</b>	Name of item: Bach 16 - Smith/Stewart. Including outhouse.	Map reference: <b>30-38</b>
------------------	--	--------------------------------

UID: 1082 Island: Rangitoto Site Address: Rangitoto Wharf, Rangitoto Island	Interior protected: N Interior definition: Surrounds protected: Y Surrounds definition: All land within polygon defined on the aerial photograph - generally positioned 10 metres off each external face of the item, including outhouse.	Reasons: a,c,e,l,K,I,M,o Category: <b>B</b>	1:1,000 metres
--	---	--	-------------------


Digitised points (NZMG)

- 1) D1082/1 E2676063.24, N6486460.9
- 2) D1082/2 E2676064.31, N6486439.09
- 3) D1082/3 E2676059.31, N6486438.85
- 4) D1082/4 E2676058.94, N6486423.27
- 5) D1082/5 E2676030.07, N6486423.37
- 6) D1082/6 E2676032.18, N6486461.31



**Refer to the disclaimer at the beginning of this appendix.**

Appendix 1b Schedule of buildings, objects, properties and places of special value - inner islands



<b>Buildings</b>	Name of item: Bach 22 - Sommerville/Simpson/Sherman/Wells. Including sheds.	Map reference: 30-39
------------------	---	----------------------

UID: 1083 Island: Rangitoto Site Address: Rangitoto Wharf, Rangitoto Island	Interior protected: N Interior definition: Surrounds protected: Y Surrounds definition: All land within polygon defined on the aerial photograph - generally positioned 10 metres off each external face of the item, including sheds, and down to MHWS.	Reasons: a,b,c,e,I,K,L,M,o Category: B	
--	--	---	--

Digitised points (NZMG)

- 1) D1083/1 E2676213.87, N6486385.75
- 2) D1083/2 E2676212.09, N6486437.25
- 3) D1083/3 E2676241.79, N6486439.04
- 4) D1083/4 E2676250.36, N6486380.09



1:600,000

**Refer to the disclaimer at the beginning of this appendix.**



<b>Buildings</b>	Name of item: Bach 19 - Collins/Dickson/Walters/A'aveave/Sharp. Including outhouse.	Map reference: <b>30-40</b>
------------------	---	--------------------------------

UID: 1084 Island: Rangitoto Site Address: Rangitoto Wharf, Rangitoto Island	Interior protected: N Interior definition: Surrounds protected: Y Surrounds definition: All land within polygon defined on the aerial photograph - generally positioned 10 metres off each external face of the item, including outhouse.	Reasons: b,c,e,i,K,M,o Category: <b>B</b>	1:1,000 metres
--	---	--	-------------------

Digitised points (NZMG)

- 1) D1084/1 E2676149.13, N6486455.05
- 2) D1084/2 E2676167.36, N6486443.13
- 3) D1084/3 E2676163.58, N6486438.34
- 4) D1084/4 E2676171.22, N6486432.18
- 5) D1084/5 E2676156.61, N6486410.65
- 6) D1084/6 E2676129.33, N6486427.81



Appendix 1b Schedule of buildings, objects, properties and places of special value - inner islands



<b>Buildings</b>	Name of item: Bach 108 - Harris. Including boatshed.	Map reference: <b>30-41</b>
------------------	--	--------------------------------

UID: 1085 Island: Rangitoto Site Address: Islington Bay, Rangitoto Island	Interior protected: N Interior definition: Surrounds protected: Y Surrounds definition: All land within polygon defined on the aerial photograph - generally positioned 10 metres off each external face of the item, including boatshed, and down to MHWS.	Reasons: a,b,c,f,h,i,m,o Category: <b>B</b>	1:1,000 0 2 4 8 metres
--	---	--	------------------------------


Digitised points (NZMG)

- 1) D1085/1 E2679440.87, N6490077.43
- 2) D1085/2 E2679454.92, N6490102.34
- 3) D1085/3 E2679464.46, N6490098.13
- 4) D1085/4 E2679472.27, N6490111.39
- 5) D1085/5 E2679492.18, N6490099.48
- 6) D1085/6 E2679478.76, N6490076.85
- 7) D1085/7 E2679473.24, N6490079.56
- 8) D1085/8 E2679465.57, N6490063.94



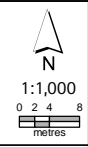
1:600,000

**Refer to the disclaimer at the beginning of this appendix.**



<b>Buildings</b>	Name of item: Bach 60 - Watson. Including out-buildings.	Map reference: <b>30-42</b>
------------------	--	--------------------------------

UID: 1086 Island: Rangitoto Site Address: Rangitoto Wharf, Rangitoto Island	Interior protected: N Interior definition: Surrounds protected: Y Surrounds definition: All land within polygon defined on the aerial photograph - generally positioned 10 metres off each external face of the item, including out-buildings.	Reasons: a,b,c,d,e,f,i,K,I,M,o  Category: <b>B</b>
--	--	--



Digitised points (NZMG)

- 1) D1086/1 E2676760.25, N6486616.26
- 2) D1086/2 E2676786.00, N6486642.7
- 3) D1086/3 E2676813.50, N6486615.93
- 4) D1086/4 E2676787.62, N6486589.35



**Refer to the disclaimer at the beginning of this appendix.**

Appendix 1b Schedule of buildings, objects, properties and places of special value - inner islands



<b>Buildings</b>	Name of item: Bach 34 - Culpan/North/North	Map reference: 30-43
------------------	--	----------------------

UID: 1087 Island: Rangitoto Site Address: Rangitoto Wharf, Rangitoto Island	Interior protected: N Interior definition: Surrounds protected: Y Surrounds definition: All land within polygon defined on the aerial photograph - generally positioned 10 metres off each external face of the item.	Reasons: a,b,c,f,i,k,l,m,n Category: B	<p>1:1,000</p>
--	---	---	----------------

Digitised points (NZMG)

- 1) D1087/1 E2676419.91, N6486441.65
- 2) D1087/2 E2676445.92, N6486431.98
- 3) D1087/3 E2676433.45, N6486403.5
- 4) D1087/4 E2676407.11, N6486412.75



1:600,000

**Refer to the disclaimer at the beginning of this appendix.**



<b>Buildings</b>	Name of item: Bach 101 - Davidson/Te Hira. Including outdoor fireplace.	Map reference: 30-44
------------------	---	-------------------------

UID: 1088 Island: Rangitoto Site Address: Islington Bay, Rangitoto Island	Interior protected: N Interior definition: Surrounds protected: Y Surrounds definition: All land within polygon defined on the aerial photograph - generally positioned 10 metres off each external face of the item, including outdoor fireplace.	Reasons: b, c, e, f, i, k, l, m, o Category: <b>B</b>	1:1,000 metres
--	--	--	-------------------

Digitised points (NZMG)

- 1) D1088/1 E2679660.39, N6490063.84
- 2) D1088/2 E2679695.09, N6490063.54
- 3) D1088/3 E2679696.14, N6490035.33
- 4) D1088/4 E2679660.54, N6490035.18



**Refer to the disclaimer at the beginning of this appendix.**

Appendix 1b Schedule of buildings, objects, properties and places of special value - inner islands



<b>Buildings</b>	Name of item: Bach 97 - Rae	Map reference: <b>30-45</b>
------------------	-----------------------------	--------------------------------

UID: 1089 Island: Rangitoto Site Address: Islington Bay Group, Rangitoto Island	Interior protected: N Interior definition: Surrounds protected: Y Surrounds definition: All land within polygon defined on the aerial photograph - generally positioned 10 metres off each external face of the item, and down to MHWs.	Reasons: a,b,c,e,i,k,l,m,o Category: <b>B</b>	1:1,000 metres
--	---	--	-------------------

Digitised points (NZMG)

- 1) D1089/1 E2679744.99, N6489952.
- 2) D1089/2 E2679738.43, N6489943.
- 3) D1089/3 E2679720.14, N6489942.49
- 4) D1089/4 E2679719.28, N6489971.24
- 5) D1089/5 E2679744.19, N6489971.76



1:600,000

**Refer to the disclaimer at the beginning of this appendix.**



<b>Buildings</b>	Name of item: Bach 52 - Cardell/Oakley Brown/Baldwin/Tannerhill	Map reference: 30-46
------------------	---	----------------------

UID: 1090 Island: Rangitoto Site Address: Rangitoto Wharf, Rangitoto Island	Interior protected: N Interior definition: Surrounds protected: Y Surrounds definition: All land within polygon defined on the aerial photograph - generally positioned 10 metres off each external face of the item.	Reason: a,c,i,j,k,l,m,o Category: B	
--	---	--	--

Digitised points (NZMG)

- 1) D1090/1 E2676528.90, N6486730.44
- 2) D1090/2 E2676552.05, N6486745.46
- 3) D1090/3 E2676568.29, N6486717.29
- 4) D1090/4 E2676542.86, N6486703.22



**Refer to the disclaimer at the beginning of this appendix.**

Appendix 1b Schedule of buildings, objects, properties and places of special value - inner islands



<b>Buildings</b>	Name of item: Bach 25 - Newman Trezise	Map reference: 30-47
------------------	--	----------------------

UID: 1091 Island: Rangitoto Site Address: Rangitoto Wharf, Rangitoto Island	Interior protected: N Interior definition: Surrounds protected: Y Surrounds definition: All land within polygon defined on the aerial photograph - generally positioned 10 metres off each external face of the item.	Reasons: a,c,e,i,k,m,o Category: B	
--	---	---	--

Digitised points (NZMG)

- 1) D1091/1 E2676275.90, N6486444.8
- 2) D1091/2 E2676278.17, N6486476.28
- 3) D1091/3 E2676305.88, N6486473.64
- 4) D1091/4 E2676303.04, N6486443.6



1:600,000

**Refer to the disclaimer at the beginning of this appendix.**



<b>Buildings</b>	Name of item: Bach 103 - Kiddell/Schiller/Henderson. Including out-buildings.	Map reference: 30-48
------------------	---	----------------------

UID: 1092 Island: Rangitoto Site Address: Islington Bay, Rangitoto Island	Interior protected: N Interior definition: Surrounds protected: Y Surrounds definition: All land within polygon defined on the aerial photograph - generally positioned 10 metres off each external face of the item, including out-buildings, and down to MHWS.	Reasons: a,c,e,h,k,l,M,O Category: <b>B</b>	
--	--	--	--

Digitised points (NZMG)

- 1) D1092/1 E2679630.69, N6490050.74
- 2) D1092/2 E2679607.45, N6490065.04
- 3) D1092/3 E2679633.24, N6490101.25
- 4) D1092/4 E2679655.36, N6490086.74



**Refer to the disclaimer at the beginning of this appendix.**

Appendix 1b Schedule of buildings, objects, properties and places of special value - inner islands



<b>Buildings</b>	Name of item: Bach 114 - Herdman/Culpan/Turner/Department of Conservation. Including out-buildings, generator tower.	Map reference: 30-49
------------------	--	----------------------

UID: 1093 Island: Rangitoto Site Address: Islington Bay, Rangitoto Island	Interior protected: N Interior definition: Surrounds protected: Y Surrounds definition: All land within polygon defined on the aerial photograph - generally positioned 10 metres off each external face of the item, including out-buildings and generator tower.	Reasons: a,b,c,e,l,K,M,o Category: B	1:1,000 0 2 4 8 metres
--	--	---	---------------------------

Digitised points (NZMG)

- 1) D1093/1 E2679482.46, N6489854.64
- 2) D1093/2 E2679496.81, N6489850.
- 3) D1093/3 E2679504.57, N6489855.37
- 4) D1093/4 E2679524.33, N6489837.07
- 5) D1093/5 E2679503.83, N6489813.94
- 6) D1093/6 E2679490.69, N6489825.89
- 7) D1093/7 E2679475.87, N6489828.58



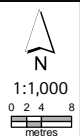
1:600,000

**Refer to the disclaimer at the beginning of this appendix.**



<b>Buildings</b>	Name of item: Bach 54 - Freeman/Burton-"Whare Taaro"	Map reference: <b>30-50</b>
------------------	--	--------------------------------

UID: 1094 Island: Rangitoto Site Address: Rangitoto Wharf, Rangitoto Island	Interior protected: N Interior definition: Surrounds protected: Y Surrounds definition: All land within polygon defined on the aerial photograph - generally positioned 10 metres off each external face of the item.	Reasons: a,b,d,i,k,l,m,o Category: <b>B</b>
--	---	--



Digitised points (NZMG)

- 1) D1094/1 E2676590.61, N6486743.1
- 2) D1094/2 E2676615.72, N6486742.99
- 3) D1094/3 E2676616.90, N6486715.03
- 4) D1094/4 E2676590.88, N6486714.48



**Refer to the disclaimer at the beginning of this appendix.**

Appendix 1b Schedule of buildings, objects, properties and places of special value - inner islands



<b>Buildings</b>	Name of item: Bach 95 - Cleaver/Pelham. Including boatshed.	Map reference: <b>30-51</b>
------------------	---	--------------------------------

UID: 1095 Island: Rangitoto Site Address: Islington Bay, Rangitoto Island	Interior protected: N Interior definition: Surrounds protected: Y Surrounds definition: All land within polygon defined on the aerial photograph - generally positioned 10 metres off each external face of the item, including boatshed, and down to MHWS.	Reasons: a,c,d,e,h,k,l,m,o Category: <b>B</b>	1:1,000 metres
--	---	--	-------------------

Digitised points (NZMG)	
1) D1095/1 E2679670.02, N6489929.46 2) D1095/2 E2679687.44, N6489951.56 3) D1095/3 E2679719.79, N6489924.19 4) D1095/4 E2679704.67, N6489907.67 5) D1095/5 E2679705.15, N6489898.57 6) D1095/6 E2679681.58, N6489899.59 7) D1095/7 E2679681.30, N6489919.72	1:600,000

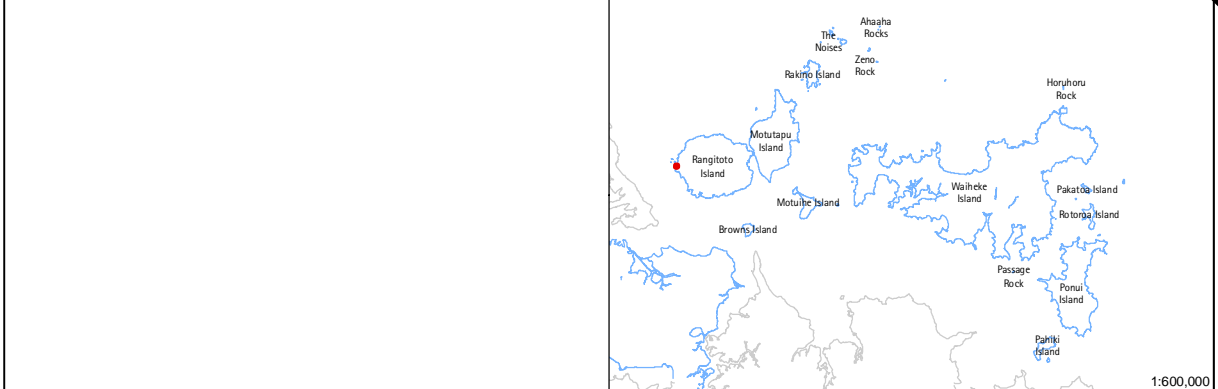
Refer to the disclaimer at the beginning of this appendix.



<b>Buildings</b>	Name of item: Bach 5 - Cowie/Boswell/Wallace/Graham	Map reference: 30-52
------------------	---	-------------------------

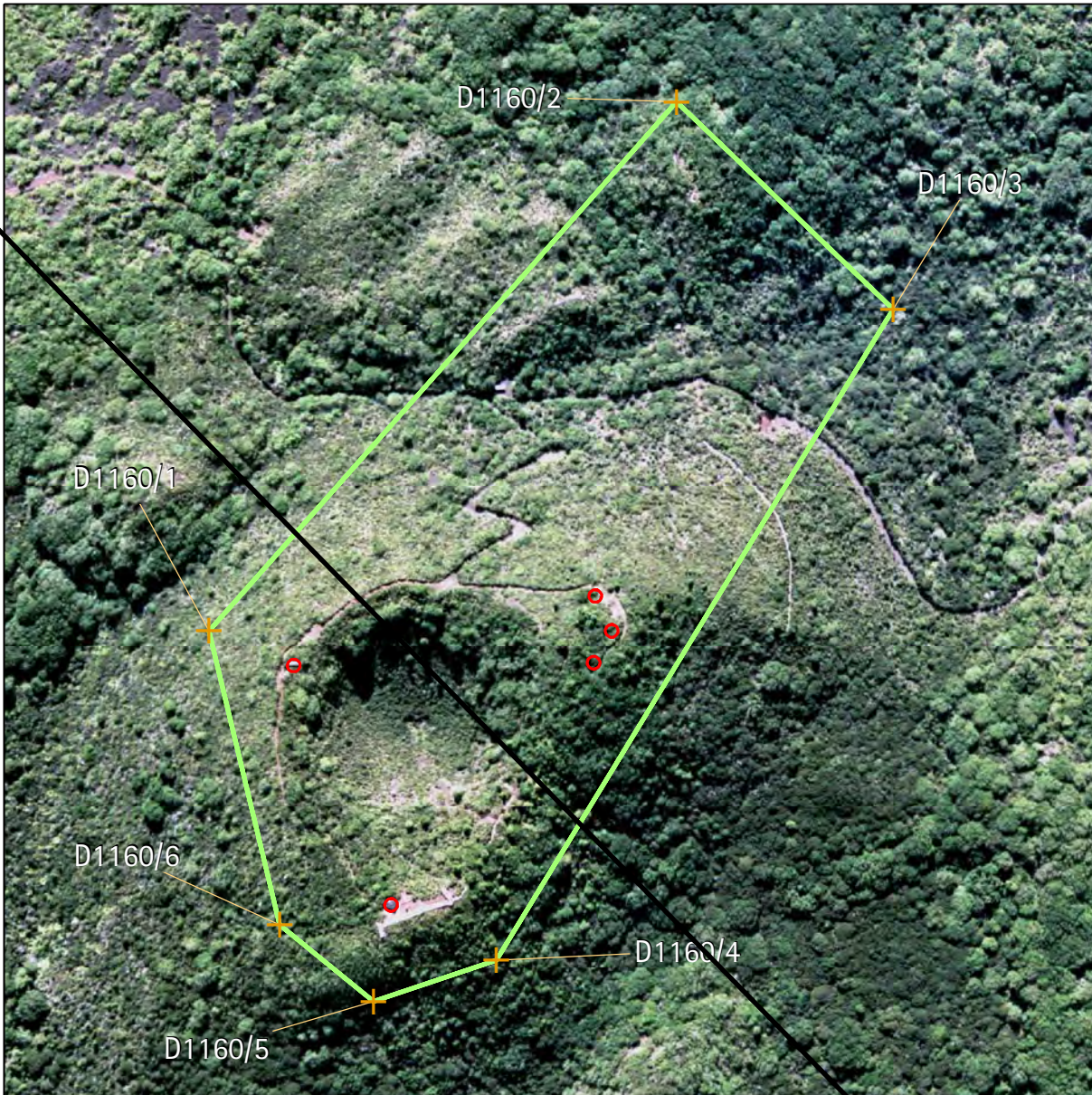
UID: 1096 Island: Rangitoto Site Address: Beacon End, Rangitoto Island	Interior protected: N Interior definition: Surrounds protected: Y Surrounds definition: All land within 10 metres of each external face of the item (as generally indicated on aerial photograph).	Reasons: a,b,c,i,k,M,o  Category: <b>B</b>	1:1,000 metres
---	--	--	-------------------

Digitised points (NZMG)



**Refer to the disclaimer at the beginning of this appendix.**

Appendix 1b Schedule of buildings, objects, properties and places of special value - inner islands



<b>Buildings</b>	Name of item: Fortress Observation Post Complex (including fire control post, wireless room, RDF station, WAACs guardroom, engine room B).	Map reference: 30-53
------------------	--	----------------------

UID: 1160 Island: Rangitoto Site Address: Rangitoto Island
---

Interior protected: N Interior definition: Surrounds protected: Y Surrounds definition: All land within polygon defined on the aerial photograph.
---

Reason: M, O a, c, d, e, j, k, l, m Category: B	
--	--

Digitised points (NZMG)

- 1) D1160/1 E2676111.48, N6488928.27
- 2) D1160/2 E2676419.15, N6489276.07
- 3) D1160/3 E2676561.65, N6489139.97
- 4) D1160/4 E2676300.50, N6488711.91
- 5) D1160/5 E2676219.66, N6488684.57
- 6) D1160/6 E2676158.01, N6488735.17



1:600,000

**Refer to the disclaimer at the beginning of this appendix.**

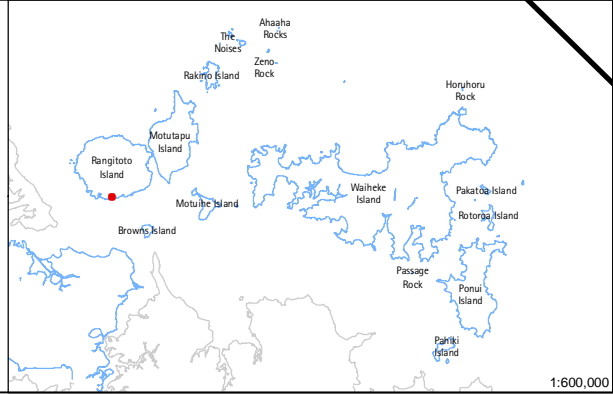


<b>Buildings</b>	Name of item: Swimming Pool	Map reference: <b>30-54</b>
------------------	-----------------------------	--------------------------------

UID: 1165 Island: Rangitoto Site Address: Rangitoto Island	Interior protected: N Interior definition: Surrounds protected: Y Surrounds definition: All land within polygon defined on the aerial photograph - generally positioned 10 metres off each external face of the item, and down to MHWS.	Reasons: a, b, d, i, k, M, O Category: <b>B</b>	 1:1,000 0 2 4 8 metres
---	---	--	----------------------------------

Digitised points (NZMG)

- 1) D1165/1 E2676534.24, N6486605.96
- 2) D1165/2 E2676559.29, N6486564.35
- 3) D1165/3 E2676563.57, N6486535.36
- 4) D1165/4 E2676538.57, N6486519.89
- 5) D1165/5 E2676498.80, N6486584.31



**Refer to the disclaimer at the beginning of this appendix.**

Appendix 1b Schedule of buildings, objects, properties and places of special value - inner islands



<b>Buildings</b>	Name of item: Sanford Homestead	Map reference: 33-2
------------------	---------------------------------	---------------------

UID: 1158 Island: Rakino Site Address: Home Bay, Rakino Island	Interior protected: N Interior definition: Surrounds protected: Y Surrounds definition: All land within the polygon defined on the aerial photograph, and down to MHWS.	Reasons: a,b,C,e,g,l,K,l,o Category: <b>B</b>	
---	---	--	--

Digitised points (NZMG)	
1) D1158/1 E2684520.42, N6495593.84 2) D1158/2 E2684523.06, N6495532.6 3) D1158/3 E2684473.51, N6495534.06 4) D1158/4 E2684470.88, N6495560.88 5) D1158/5 E2684467.12, N6495596.21 6) D1158/6 E2684514.94, N6495602.15	

Refer to the disclaimer at the beginning of this appendix.





<b>Building</b>	Name of item: <b>Fortress Observation Post (3 buildings - observation post, dormitory/cookhouse and store/shelter)</b>	<b>Map reference:</b> <b>1-1</b>
-----------------	--	-------------------------------------

**UID :** 1056  
**Island :** Waiheke  
**Site Address :**  
 Delamore Drive, (Road Reserve between No.s 99 and 110) Matiatia, Waiheke Island

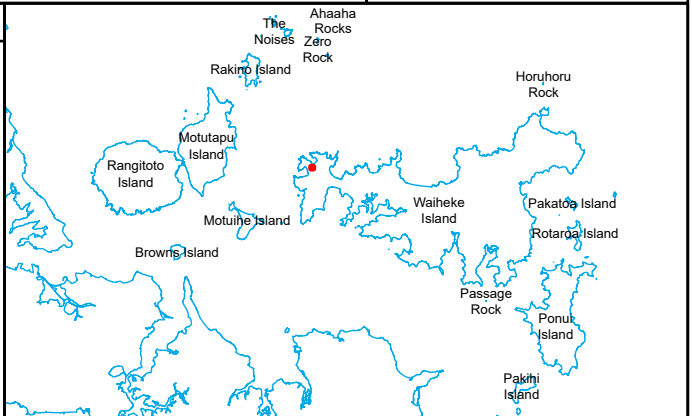
**Interior protected:** Y  
**Interior definition:** All items in their entirety.  
**Surrounds protected:** Y  
**Surrounds definition:** All land within polygon defined on the aerial photograph.

**Reasons:**  
a,b,c,d,e,l,k,M,O  
**Category:**  
**B**

  
 N  
 1:1,000  
  
 0 5 10  
 metres

**Digitised points (NZTM)**

- 1) D1056/1 E174 59 44.11979, S36 46 38.72965
- 2) D1056/2 E174 59 45.21952, S36 46 38.77620
- 3) D1056/3 E174 59 45.96393, S36 46 39.84269
- 4) D1056/4 E174 59 44.47465, S36 46 40.59218
- 5) D1056/5 E174 59 43.88797, S36 46 41.32176
- 6) D1056/6 E174 59 42.85892, S36 46 40.62816
- 7) D1056/7 E174 59 43.67420, S36 46 39.03187







<b>Building</b>	Name of item: <b>Alison Woolshed and yards</b>	Map reference: <b>1-2</b>
-----------------	--	------------------------------

**UID :** 1059  
**Island :** Waiheke  
**Site Address :**  
 168, Delamore Drive, (Matietie Historic Reserve)  
 Matiatia, Waiheke Island

**Interior protected:** Y  
**Interior definition:** Entire woolshed interior  
**Surrounds protected:** Y  
**Surrounds definition:**  
 All land within polygon defined on the aerial photograph - generally positioned 20 metres off north-west and south-west external faces of item, 35 metres off north-east external face of item, and down to MHWS.

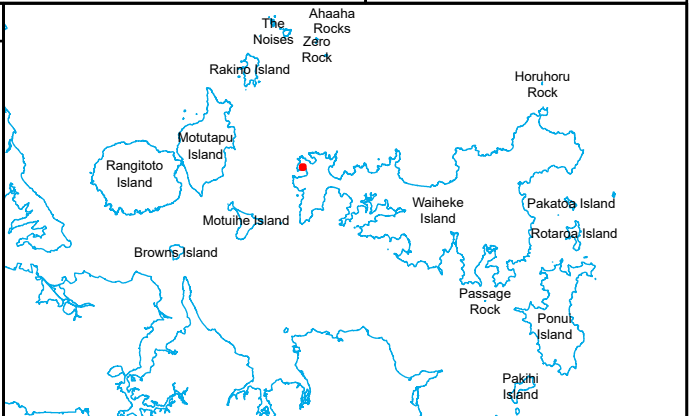
**Reasons:**  
 a,b,c,d,e,f,g,i,K,I,O

**Category:**  
**B**

  
 N  
 1:1,000  
  
 0 5 10  
 metres

**Digitised points (NZTM)**

- 1) D1059/1 E174 59 23.32901, S36 46 38.67938
- 2) D1059/2 E174 59 21.76945, S36 46 40.80333
- 3) D1059/3 E174 59 19.73284, S36 46 39.78426
- 4) D1059/4 E174 59 21.37712, S36 46 37.73145







<b>Building</b>	Name of item: <b>Rocky Bay Store</b>	<b>Map reference:</b> <b>15-2</b>
-----------------	--------------------------------------	--------------------------------------

**UID :** 1049  
**Island :** Waiheke  
**Site Address :**  
 3-5, Glenbrook Road, Rocky Bay, Waiheke Island

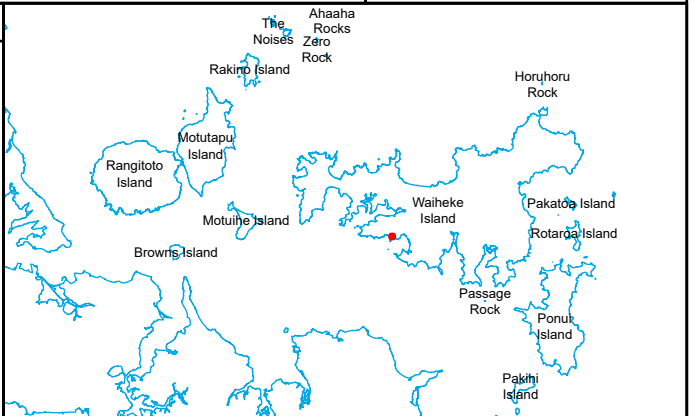
**Interior protected:** N  
**Interior definition:**  
**Surrounds protected:** Y  
**Surrounds definition:**  
 All land within south-west and north-east boundaries, 5 metres of the north-west external face of the item, and extending 5 metres out from south-east boundary (as generally indicated on aerial photograph). Note: hatched area destroyed in 2003 fire.

**Reasons:**  
 a,g,i,J,k,l,M,o

**Category:**  
**B**

  
 N  
 1:1,000  
  
 0 5 10  
 metres

**Digitised points (NZTM)**






<b>Building</b>	Name of item: <b>Omiha Welfare and Recreation Society Memorial Hall</b>	Map reference: <b>15-3</b>
-----------------	---	-------------------------------

**UID :** 1236  
**Island :** Waiheke  
**Site Address :**  
 2, Glen Brook Road, Omiha, Waiheke Island


**Interior protected:** N  
**Interior definition:**  
**Surrounds protected:** Y  
**Surrounds definition:**  
 All land within Certificate of Title boundary (as generally indicated on aerial photograph).

**Reasons:**  
a,c,e,i,j,k,l,m,o

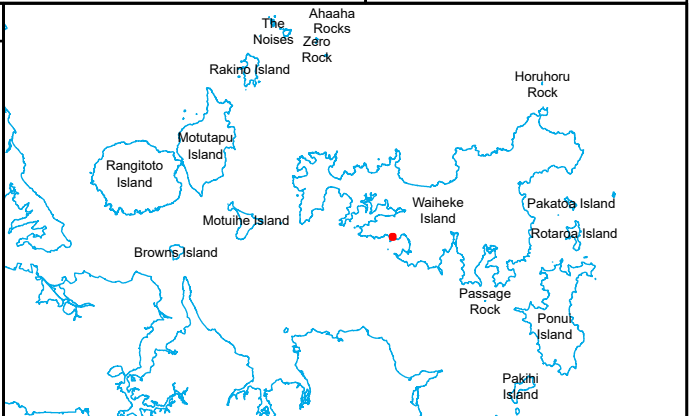
**Category:**  
**B**



1:1,000



**Digitised points (NZTM)**






<b>Building</b>	Name of item: <b>Memorial Plinth and Flagpole</b>	Map reference: <b>15-4</b>
-----------------	---	-------------------------------

**UID :** 1238  
**Island :** Waiheke  
**Site Address :**  
 McMillan Road, (Apex of McMillan Road, Glen Brook Road, Pohutukawa Avenue) Rocky Bay, Waiheke Island

**Interior protected:** N  
**Interior definition:**  
**Surrounds protected:** Y  
**Surrounds definition:**  
 All land within a 10 metre radius of the item (as generally indicated on aerial photograph).

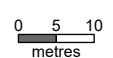
**Reasons:**  
 a,b,l,k,l,M,O

**Category:**  
**B**



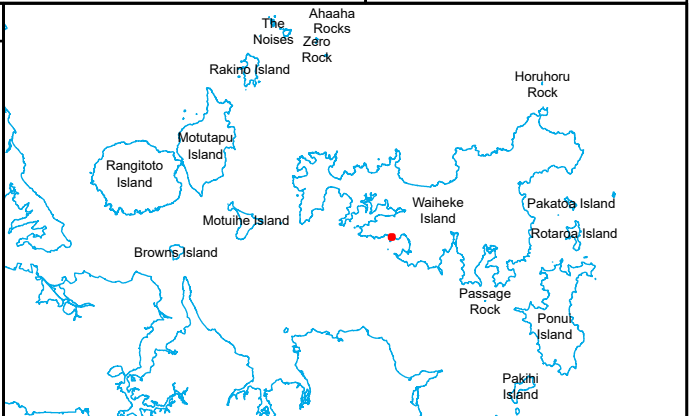
N

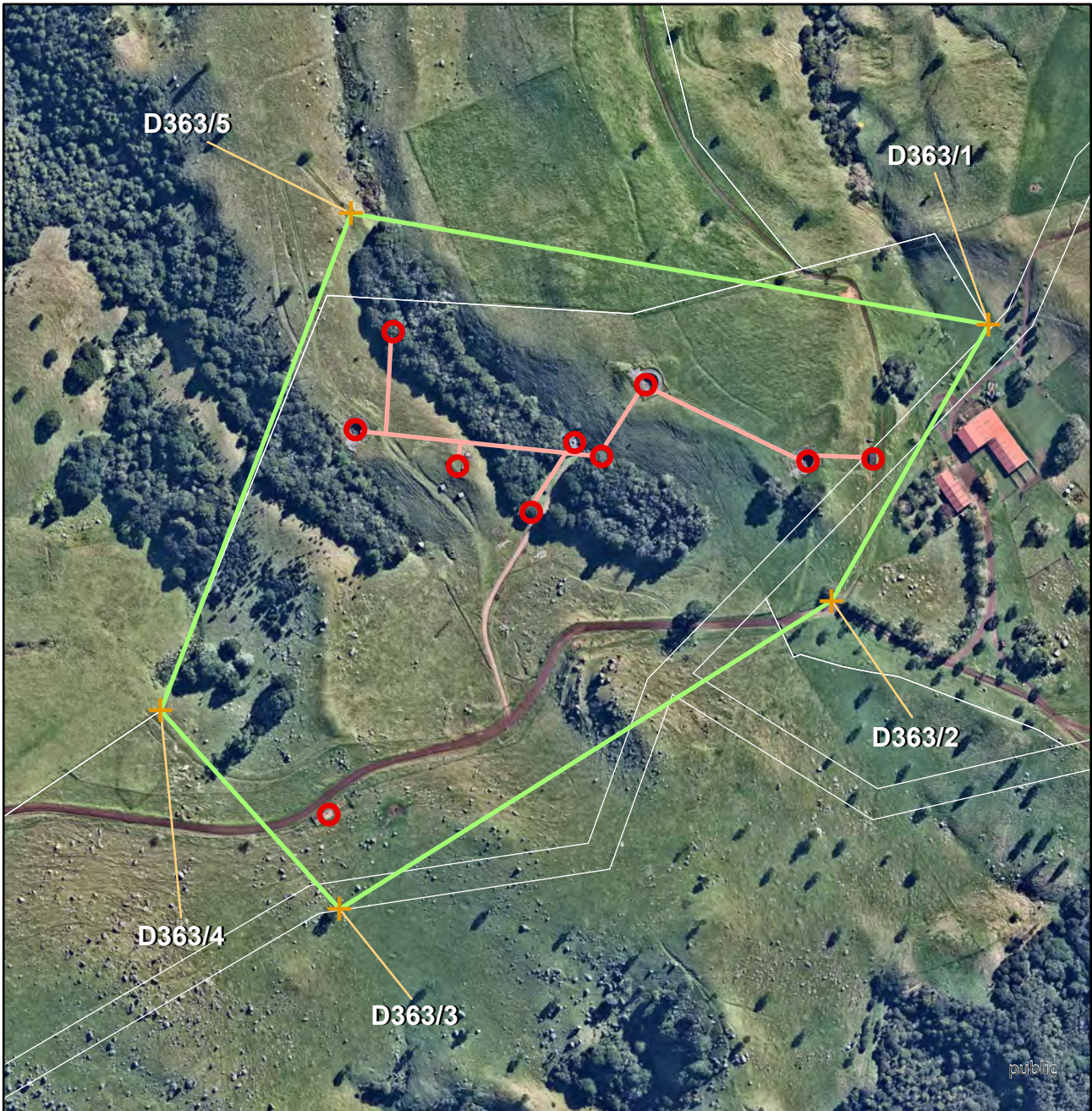
1:1,000


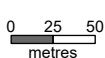


0 5 10 metres

**Digitised points (NZTM)**





<b>Building</b>	Name of item: <b>Stony Batter - Entire Complex (including gun emplacements(3), war shelters(3), tunnels &amp; entrances, engine exhausts(2), fuel inlet, airshaft building, foundations of workshop &amp; store and ordinance workshop, magazine/gun stores, pump &amp; engine rooms).</b>	<b>Map reference:</b> <b>23-8</b>
<b>UID :</b> 363 <b>Island :</b> Waiheke <b>Site Address :</b> Waiti Station Road, Stony Batter, Waiheke Island	<b>Interior protected:</b> Y <b>Interior definition:</b> All items in their entirety. <b>Surrounds protected:</b> Y <b>Surrounds definition:</b> All land within polygon defined on the aerial photograph.	<b>Reasons:</b> a,b,c,d,E,I,K,L,M,o  <b>Category:</b> <b>A</b>   N  1:4,500   0 25 50 metres
<b>Digitised points (NZTM)</b>		
1) D0363/1 E175 10 39.18381, S36 45 41.08581 2) D0363/2 E175 10 34.91635, S36 45 47.46987 3) D0363/3 E175 10 21.15995, S36 45 54.75867 4) D0363/4 E175 10 15.95687, S36 45 50.32106 5) D0363/5 E175 10 21.03826, S36 45 38.87552		





<b>Building</b>	Name of item: <b>Cowes Police Station / Oyster Inspectors House</b>	Map reference: <b>25-1</b>
-----------------	---	-------------------------------

**UID :** 1004  
**Island :** Waiheke  
**Site Address :**  
 Orapiu Road, Omaru Bay, Waiheke Island

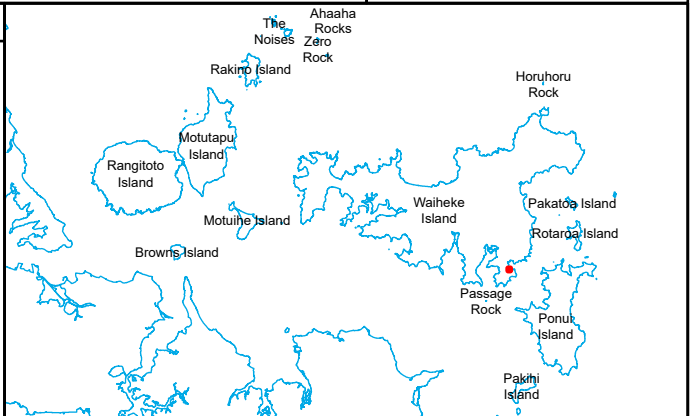
**Interior protected:** N  
**Interior definition:**  
**Surrounds protected:** Y  
**Surrounds definition:**  
 All land within polygon defined on the aerial photograph, and down to MHWS.

**Reasons:**  
 a,b,c,d,e,g,l,K,l,o  
**Category:**  
**B**

  
 N  
 1:1,000  
  
 0 5 10  
 metres

**Digitised points (NZTM)**

- 1) D1004/1 E175 08 51.14366, S36 50 15.98266
- 2) D1004/2 E175 08 50.62299, S36 50 15.31278
- 3) D1004/3 E175 08 51.90040, S36 50 14.33644
- 4) D1004/4 E175 08 52.37996, S36 50 15.18042







<b>Building</b>	Name of item: <b>Hewin/Connells Homestead / Store / Post Office. Including out-building.</b>	Map reference: <b>25-2</b>
-----------------	--	-------------------------------

**UID :** 1005  
**Island :** Waiheke  
**Site Address :**  
 Connells Bay, Waiheke Island

**Interior protected:** N  
**Interior definition:**  
**Surrounds protected:** Y  
**Surrounds definition:**  
 All land within polygon defined on the aerial photograph, and down to MHWS.

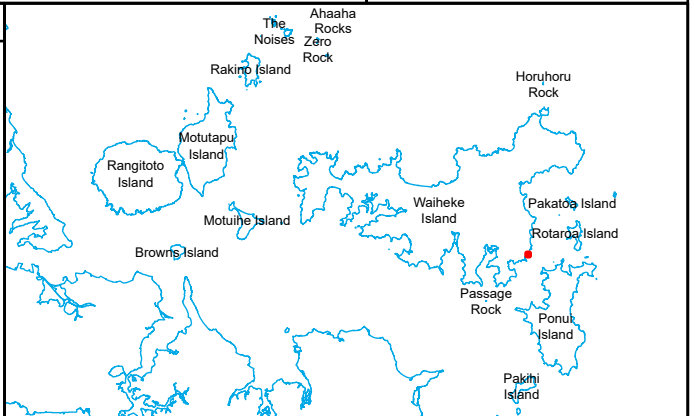
**Reasons:**  
 a,b,c,e,g,i,K,I,M,o

**Category:**  
**B**

  
 N  
 1:1,000  
  
 0 5 10  
 metres

**Digitised points (NZTM)**

- 1) D1005/1 E175 09 41.34892, S36 49 40.71164
- 2) D1005/2 E175 09 41.62378, S36 49 39.60675
- 3) D1005/3 E175 09 43.72558, S36 49 39.99790
- 4) D1005/4 E175 09 43.92655, S36 49 43.02999
- 5) D1005/5 E175 09 42.58224, S36 49 42.83018







<b>Building</b>	Name of item: <b>Cottage '1'</b>	<b>Map reference:</b> <b>25-3</b>
-----------------	----------------------------------	--------------------------------------

**UID :** 1006  
**Island :** Waiheke  
**Site Address :**  
 (Far left cottage when viewed from sea) Connells Bay, Waiheke Island

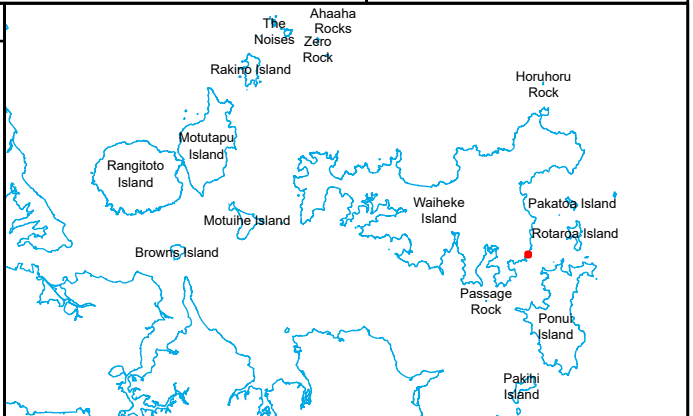
**Interior protected:** N  
**Interior definition:**  
**Surrounds protected:** Y  
**Surrounds definition:**  
 All land within polygon defined on the aerial photograph, and down to MHWS.

**Reasons:**  
A,b,c,e,g,i,K,l,M,o  
**Category:**  
**B**

  
 N  
 1:1,000  
  
 0 5 10  
 metres

**Digitised points (NZTM)**

- 1) D1006/1 E175 09 41.34892, S36 49 40.71164
- 2) D1006/2 E175 09 41.62378, S36 49 39.60675
- 3) D1006/3 E175 09 43.72558, S36 49 39.99790
- 4) D1006/4 E175 09 43.92655, S36 49 43.02999
- 5) D1006/5 E175 09 42.58224, S36 49 42.83018







<b>Building</b>	Name of item: <b>Cottage '2'</b>	<b>Map reference:</b> <b>25-4</b>
-----------------	----------------------------------	--------------------------------------

**UID :** 1228  
**Island :** Waiheke  
**Site Address :**  
(Middle cottage when viewed from sea) Connells Bay, Waiheke Island

**Interior protected:** N  
**Interior definition:**  
**Surrounds protected:** Y  
**Surrounds definition:**  
All land within polygon defined on the aerial photograph, and down to MHWS.

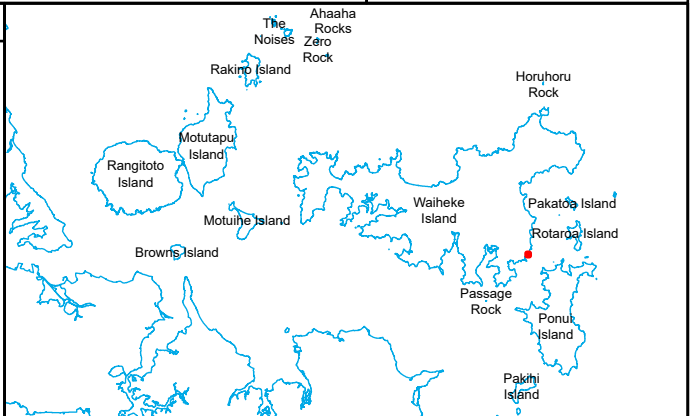
**Reasons:**  
a,b,c,e,g,i,K,I,M,o


**Category:**  
**B**

  
N  
1:1,000  
  
0 5 10  
metres

**Digitised points (NZTM)**

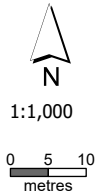
- 1) D1228/1 E175 09 41.34892, S36 49 40.71164
- 2) D1228/2 E175 09 41.62378, S36 49 39.60675
- 3) D1228/3 E175 09 43.72558, S36 49 39.99790
- 4) D1228/4 E175 09 43.92655, S36 49 43.02999
- 5) D1228/5 E175 09 42.58224, S36 49 42.83018





<b>Building</b>	Name of item: <b>Tea House Cottage</b>	Map reference: <b>26-5</b>
-----------------	--	-------------------------------

<b>UID :</b> 1107 <b>Island :</b> Rotoroa <b>Site Address :</b> Rotoroa Island	<b>Interior protected:</b> N <b>Interior definition:</b> <b>Surrounds protected:</b> Y <b>Surrounds definition:</b> All land within polygon defined on the aerial photograph - generally positioned 10 metres off each external face of the item.	<b>Reasons:</b> a,b,c,e,g,l,j,k,M,o  <b>Category:</b> <b>B</b>
---	---	--



<b>Digitised points (NZTM)</b>	<b>Map reference:</b> <b>26-5</b>
1) D1107/1 E175 11 49.92075, S36 48 56.43801 2) D1107/2 E175 11 50.79546, S36 48 55.85897 3) D1107/3 E175 11 51.51573, S36 48 56.53922 4) D1107/4 E175 11 50.66219, S36 48 57.12433	





<b>Building</b>	Name of item: <b>Detention Cells</b>	<b>Map reference:</b> <b>26-6</b>
-----------------	--------------------------------------	--------------------------------------

**UID :** 1108  
**Island :** Rotoroa  
**Site Address :**  
 Rotoroa Island

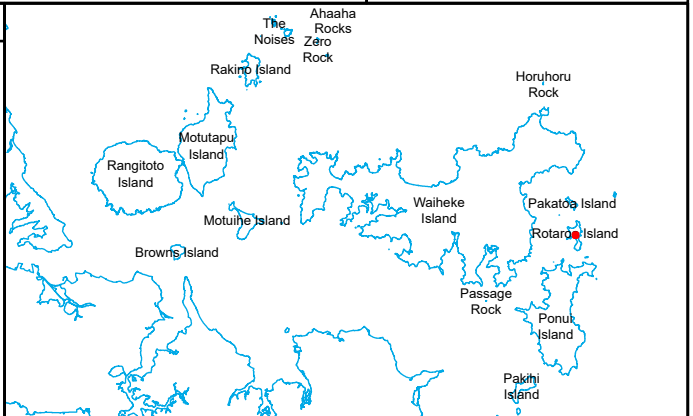
**Interior protected:** N  
**Interior definition:**  
**Surrounds protected:** Y  
**Surrounds definition:**  
 All land within polygon defined on the aerial photograph - generally positioned 10 metres off each external face of the item.

**Reasons:**  
 a,b,c,e,l,j,k,l,m,o  
**Category:**  
**B**

  
 N  
 1:1,000  
  
 0 5 10  
 metres

**Digitised points (NZTM)**

- 1) D1108/1 E175 11 52.14849, S36 48 56.14841
- 2) D1108/2 E175 11 51.36261, S36 48 56.68964
- 3) D1108/3 E175 11 50.73203, S36 48 56.08968
- 4) D1108/4 E175 11 51.51758, S36 48 55.56371







<b>Building</b>	Name of item: <b>Cemetery</b>	<b>Map reference:</b> <b>26-7</b>
-----------------	-------------------------------	--------------------------------------

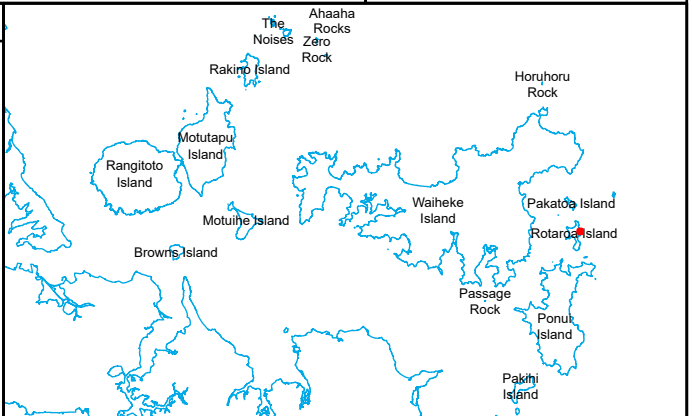
**UID :** 1109  
**Island :** Rotoroa  
**Site Address :**  
 Rotoroa Island

**Interior protected:** N  
**Interior definition:**  
**Surrounds protected:** Y  
**Surrounds definition:**  
 All land within 5 metres of the outer fenced edge of the cemetery  
 (as generally indicated on aerial photograph).

**Reasons:**  
 A,e,g,I,K,I,M,o  
**Category:**  
**B**

  
 N  
 1:1,000  
  
 0 5 10  
 metres

**Digitised points (NZTM)**







<b>Building</b>	Name of item: <b>Bach 11 - Tucker/Leech/Noble. Including out-buildings.</b>	Map reference: <b>30-19</b>
-----------------	---	--------------------------------

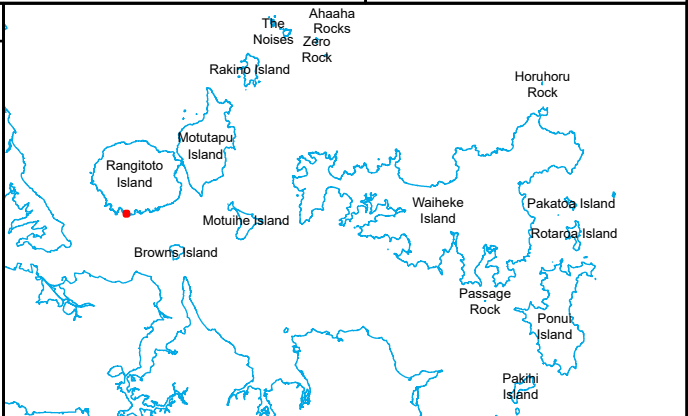
<b>UID :</b> 1063 <b>Island :</b> Rangitoto <b>Site Address :</b> Rangitoto Wharf, Rangitoto Island
--

<b>Interior protected:</b> N <b>Interior definition:</b> <b>Surrounds protected:</b> Y <b>Surrounds definition:</b> All land within polygon defined on the aerial photograph - generally positioned 10 metres off each external face of the item, including out-buildings.
--



<b>Reasons:</b> a,b,c,d,e,f,g,l,K,l,M,o	 N
<b>Category:</b> <b>B</b>	
1:1,000  0 5 10 metres	

**Digitised points (NZTM)**

1) D1063/1 E174 51 19.11497, S36 48 30.07163 2) D1063/2 E174 51 19.06259, S36 48 29.03128 3) D1063/3 E174 51 20.34228, S36 48 28.98972 4) D1063/4 E174 51 20.35580, S36 48 29.25427 5) D1063/5 E174 51 20.76600, S36 48 29.24719 6) D1063/6 E174 51 20.81034, S36 48 30.30357 7) D1063/7 E174 51 19.75747, S36 48 30.33148 8) D1063/8 E174 51 19.73343, S36 48 30.05089
--






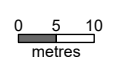
<b>Building</b>	Name of item: <b>Rangitoto Hall. Including tennis court.</b>	<b>Map reference:</b> <b>30-20</b>
<b>UID :</b> 1064 <b>Island :</b> Rangitoto <b>Site Address :</b> Islington Bay, Rangitoto Island	<b>Interior protected:</b> N <b>Interior definition:</b> Entire hall interior. <b>Surrounds protected:</b> Y <b>Surrounds definition:</b> All land within polygon defined on the aerial photograph - generally positioned 10 metres off each external face of the hall, and 5 metres from each external edge of the tennis court.	<b>Reasons:</b> A,b,c,e,f,g,i,k,l,m,o <b>Category:</b> <b>A</b>  N 1:1,000  0 5 10 metres
<b>Digitised points (NZTM)</b>		
1) D1064/1 E174 53 37.08564, S36 46 38.26435 2) D1064/2 E174 53 37.82713, S36 46 37.36287 3) D1064/3 E174 53 39.09163, S36 46 38.01328 4) D1064/4 E174 53 38.64333, S36 46 38.54163 5) D1064/5 E174 53 39.26855, S36 46 38.86777 6) D1064/6 E174 53 38.17414, S36 46 40.30437 7) D1064/7 E174 53 36.65536, S36 46 39.52994 8) D1064/8 E174 53 37.50593, S36 46 38.48604		



<b>Building</b>	Name of item: <b>Bach 38 - Pooley/Biddulph/MacDonald</b>	<b>Map reference:</b> <b>30-21</b>
-----------------	--	---------------------------------------

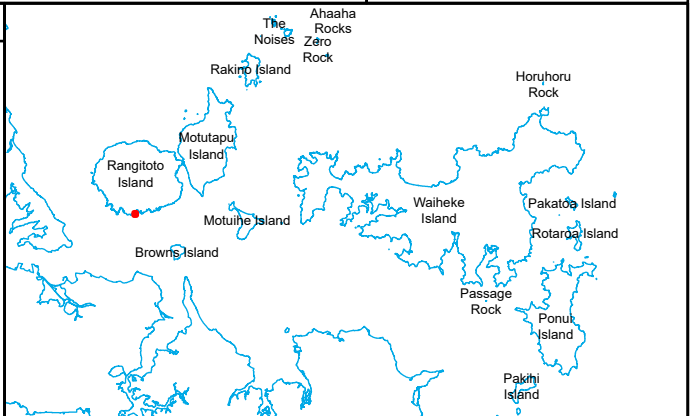
<b>UID :</b> 1065 <b>Island :</b> Rangitoto <b>Site Address :</b> Rangitoto Wharf, Rangitoto Island
--

<b>Interior protected:</b> N <b>Interior definition:</b> <b>Surrounds protected:</b> Y <b>Surrounds definition:</b> All land within polygon defined on the aerial photograph - generally positioned 10 metres off each external face of the item.
---

<b>Reasons:</b> a,b,c,d,e,f,g,l,K,l,M,o  <b>Category:</b> <b>B</b>	 1:1,000 
--	---

**Digitised points (NZTM)**

1) D1065/1 E174 51 41.28856, S36 48 29.28736 2) D1065/2 E174 51 42.09386, S36 48 30.05055 3) D1065/3 E174 51 41.19012, S36 48 30.69017 4) D1065/4 E174 51 40.40721, S36 48 29.91913
--





<b>Building</b>	Name of item: <b>Bach 12 - Eris Hart. Including boatsheds.</b>	<b>Map reference:</b> <b>30-22</b>
-----------------	--	---------------------------------------

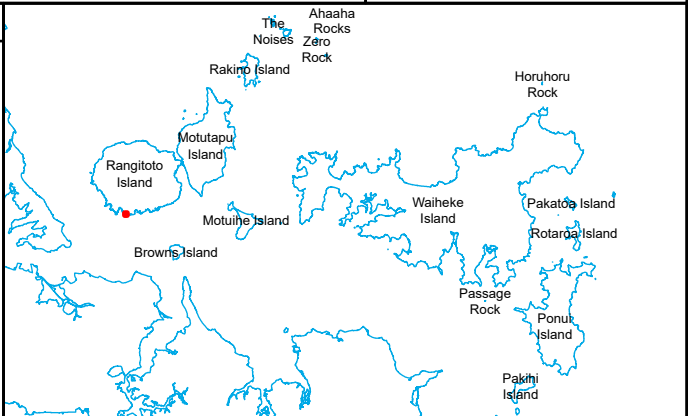
<b>UID :</b> 1066 <b>Island :</b> Rangitoto <b>Site Address :</b> Rangitoto Wharf, Rangitoto Island
--

<b>Interior protected:</b> N <b>Interior definition:</b> <b>Surrounds protected:</b> Y <b>Surrounds definition:</b> All land within polygon defined on the aerial photograph - generally positioned 10 metres off each external face of the item, including boatsheds, and down to MHWS.
--

<b>Reasons:</b> a,b,c,d,e,f,l,K,l,M,o  <b>Category:</b> <b>B</b>	 1:1,000 
--	-----------------



**Digitised points (NZTM)**

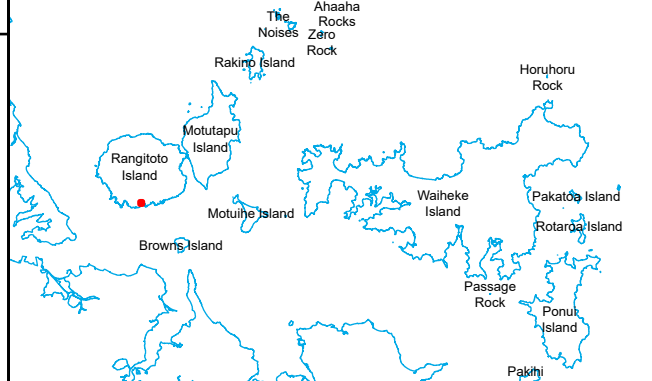
1) D1066/1 E174 51 17.63051, S36 48 31.70958 2) D1066/2 E174 51 16.90811, S36 48 30.93518 3) D1066/3 E174 51 18.46845, S36 48 30.23561 4) D1066/4 E174 51 19.96736, S36 48 30.21267 5) D1066/5 E174 51 19.99229, S36 48 31.11624 6) D1066/6 E174 51 18.95646, S36 48 31.13281
--





<b>Building</b>	Name of item: <b>Bach 55 - Turner/Walsh/Sylvan</b>	<b>Map reference:</b> <b>30-23</b>
-----------------	--	---------------------------------------

<b>UID :</b> 1067 <b>Island :</b> Rangitoto <b>Site Address :</b> Rangitoto Wharf, Rangitoto Island	<b>Interior protected:</b> N <b>Interior definition:</b> <b>Surrounds protected:</b> Y <b>Surrounds definition:</b> All land within polygon defined on the aerial photograph - generally positioned 10 metres off each external face of the item.	<b>Reasons:</b> a,b,c,d,i,K,l,M,O  <b>Category:</b> <b>B</b>	 1:1,000 
--	---	--	---

<b>Digitised points (NZTM)</b>	
1) D1067/1 E174 51 47.03656, S36 48 20.51156 2) D1067/2 E174 51 47.07951, S36 48 21.46674 3) D1067/3 E174 51 45.88637, S36 48 21.48416 4) D1067/4 E174 51 45.87422, S36 48 20.54890	





<b>Building</b>	Name of item: <b>Bach 36 - Jones/Parkes/Collins</b>	<b>Map reference:</b> <b>30-24</b>
-----------------	---	---------------------------------------

**UID :** 1068  
**Island :** Rangitoto  
**Site Address :**  
 Rangitoto Wharf, Rangitoto Island

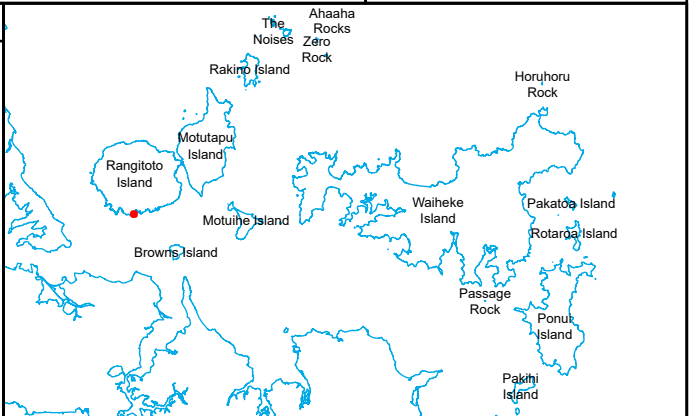
**Interior protected:** N  
**Interior definition:**  
**Surrounds protected:** Y  
**Surrounds definition:**  
 All land within 10 metres of each external face of the item (as generally indicated on the aerial photograph).

**Reasons:**  
 a,c,e,f,l,K,l,M,o

**Category:**  
**B**

  
 N  
 1:1,000  
  
 0 5 10  
 metres

**Digitised points (NZTM)**







<b>Building</b>	Name of item: <b>Bach 86 - Hedlund/Coney/Hickey</b>	<b>Map reference:</b> <b>30-25</b>
-----------------	---	---------------------------------------

**UID :** 1069  
**Island :** Rangitoto  
**Site Address :**  
 Islington Bay, Rangitoto Island

**Interior protected:** N  
**Interior definition:**  
**Surrounds protected:** Y  
**Surrounds definition:**  
 All land within polygon defined on the aerial photograph - generally positioned 10 metres off each external face of the item, and down to MHWS.

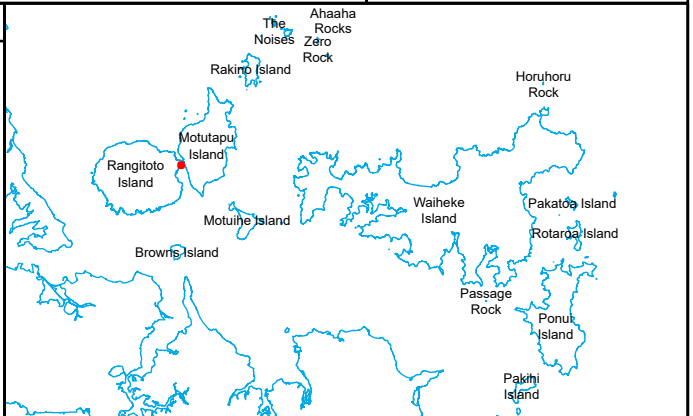
**Reasons:**  
 a,b,c,f,l,K,l,M,o

**Category:**  
**B**

  
 N  
 1:1,000  
  
 0 5 10  
 metres

**Digitised points (NZTM)**

- 1) D1069/1 E174 53 43.42332, S36 46 40.11465
- 2) D1069/2 E174 53 44.31132, S36 46 39.54317
- 3) D1069/3 E174 53 45.36535, S36 46 40.52208
- 4) D1069/4 E174 53 44.55935, S36 46 41.06842







public

<b>Building</b>	Name of item: <b>Bach 20 - Greene/Greene/Hayward</b>	Map reference: <b>30-26</b>
-----------------	--	--------------------------------

**UID :** 1070  
**Island :** Rangitoto  
**Site Address :**  
 Islington Bay, Rangitoto Island

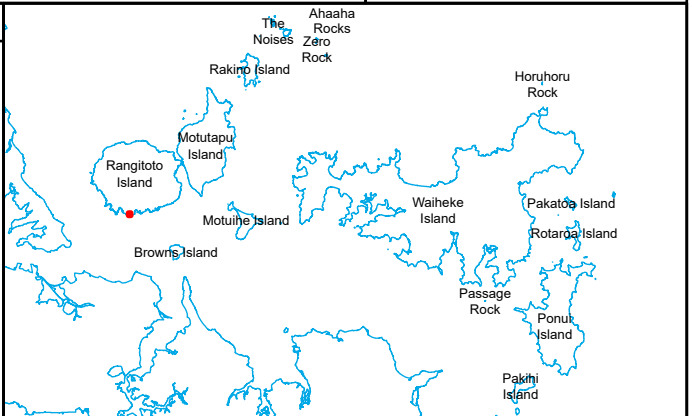
**Interior protected:** N  
**Interior definition:**  
**Surrounds protected:** Y  
**Surrounds definition:**  
 All land within polygon defined on the aerial photograph - generally positioned 10 metres off each external face of the item.

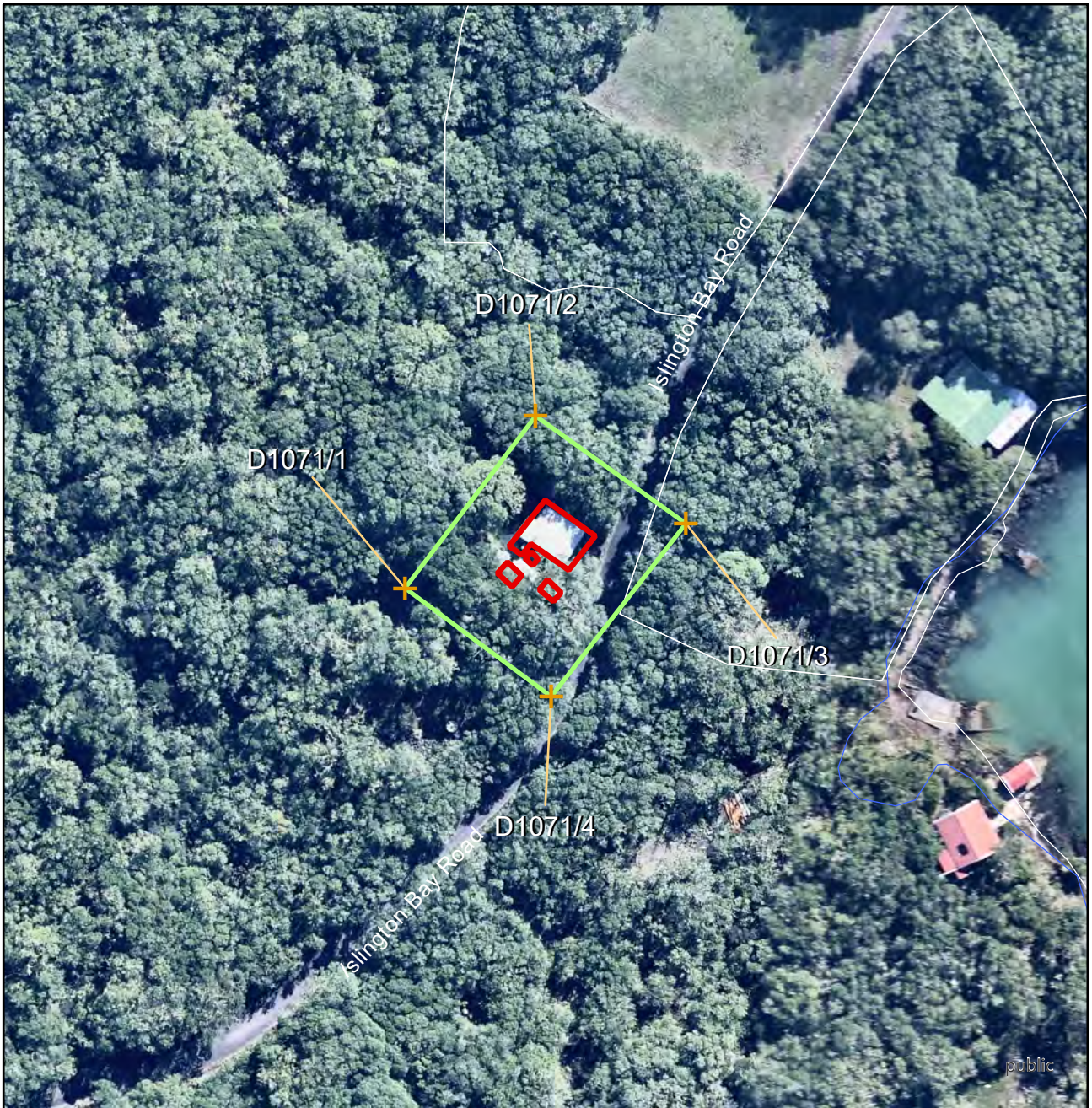
**Reasons:**  
 a,b,c,d,e,f,l,K,M,O  
**Category:**  
**B**

  
 N  
 1:1,000  
  
 0 5 10  
 metres

**Digitised points (NZTM)**

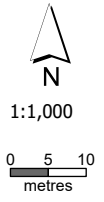
- 1) D1070/1 E174 51 29.23692, S36 48 30.39622
- 2) D1070/2 E174 51 29.25611, S36 48 31.38587
- 3) D1070/3 E174 51 28.00225, S36 48 31.42798
- 4) D1070/4 E174 51 27.95980, S36 48 30.41309





<b>Building</b>	Name of item: <b>Bach 118 - Watson/Sharkey. Including out-buildings.</b>	Map reference: <b>30-27</b>
-----------------	--	--------------------------------

<b>UID :</b> 1071 <b>Island :</b> Rangitoto <b>Site Address :</b> Islington Bay, Rangitoto Island	<b>Interior protected:</b> N <b>Interior definition:</b> <b>Surrounds protected:</b> Y <b>Surrounds definition:</b> All land within polygon defined on the aerial photograph - generally positioned 10 metres off each external face of the item, including outbuildings.	<b>Reasons:</b> a,b,c,e,f,l,K,m,o  <b>Category:</b> <b>B</b>
--	---	--





<b>Digitised points (NZTM)</b>	<b>Map reference:</b>
1) D1071/1 E174 53 35.94698, S36 46 41.99095 2) D1071/2 E174 53 36.75053, S36 46 41.10168 3) D1071/3 E174 53 37.71533, S36 46 41.63309 4) D1071/4 E174 53 36.88489, S36 46 42.52737	



<b>Building</b>	Name of item: <b>Bach 78 - Greer/O'Connell/Arrowsmith/Department of Conservation. Including boatshed.</b>	<b>Map reference:</b> <b>30-28</b>
-----------------	---	---------------------------------------

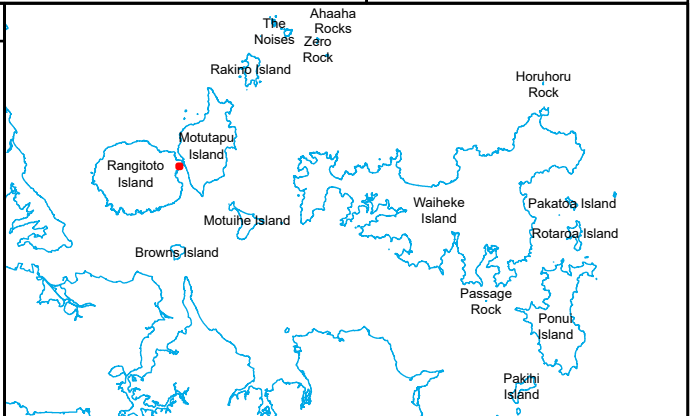
<b>UID :</b> 1072 <b>Island :</b> Rangitoto <b>Site Address :</b> Islington Bay, Rangitoto Island
--

<b>Interior protected:</b> N <b>Interior definition:</b> <b>Surrounds protected:</b> Y <b>Surrounds definition:</b> All land within polygon defined on the aerial photograph - generally positioned 10 metres off each external face of the item, including boatshed, and down to MHWS.
---

<b>Reasons:</b> a,b,c,d,i,K,l,M,o  <b>Category:</b> <b>B</b>	 1:1,000 
--	---

**Digitised points (NZTM)**

1) D1072/1 E174 53 38.77091, S36 46 43.08475 2) D1072/2 E174 53 39.96857, S36 46 42.38908 3) D1072/3 E174 53 40.82746, S36 46 43.13423 4) D1072/4 E174 53 39.41973, S36 46 43.89266
--







<b>Building</b>	Name of item: <b>Bach 65 - Trollope/Croot</b>	Map reference: <b>30-29</b>
-----------------	---	--------------------------------

**UID :** 1073  
**Island :** Rangitoto  
**Site Address :**  
 Old Quarry Site, Islington Bay, Rangitoto Island

**Interior protected:** N  
**Interior definition:**  
**Surrounds protected:** Y  
**Surrounds definition:**  
 All land within polygon defined on the aerial photograph - generally positioned 10 metres off each external face of the item, and down to MHWS.

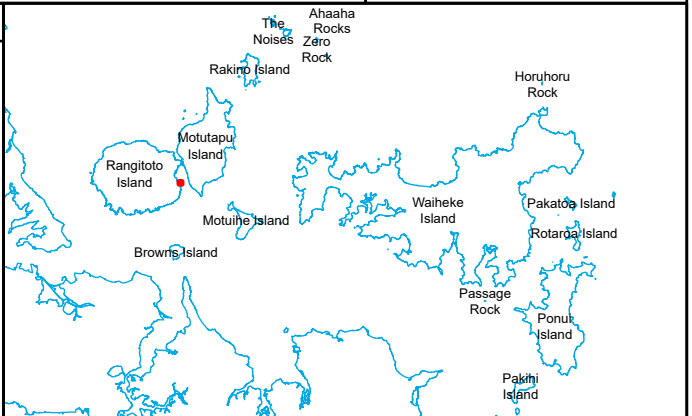
**Reasons:**  
 a,b,c,e,l,K,l,m,O

**Category:**  
**B**

  
 1:1,000  


**Digitised points (NZTM)**

- 1) D1073/1 E174 53 46.66929, S36 47 18.69990
- 2) D1073/2 E174 53 47.56900, S36 47 19.36904
- 3) D1073/3 E174 53 46.56885, S36 47 20.19721
- 4) D1073/4 E174 53 45.69214, S36 47 19.52831

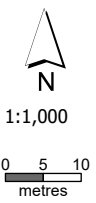




public

<b>Building</b>	Name of item: <b>Bach 14 - Killip/Sullivan. Including boatshed.</b>	Map reference: <b>30-30</b>
-----------------	---	--------------------------------

<b>UID :</b> 1074 <b>Island :</b> Rangitoto <b>Site Address :</b> Rangitoto Wharf, Rangitoto Island	<b>Interior protected:</b> N <b>Interior definition:</b> <b>Surrounds protected:</b> Y <b>Surrounds definition:</b> All land within polygon defined on the aerial photograph - generally positioned 10 metres off each external face of the item, including boatshed, and down to MHWS.	<b>Reasons:</b> a,b,c,d,i,K,l,M,o  <b>Category:</b> <b>B</b>
--	---	--



<b>Digitised points (NZTM)</b>	<b>Map reference:</b> <b>30-30</b>
1) D1074/1 E174 51 20.38912, S36 48 31.37903 2) D1074/2 E174 51 21.38207, S36 48 31.34372 3) D1074/3 E174 51 21.41388, S36 48 31.73417 4) D1074/4 E174 51 22.55550, S36 48 32.97409 5) D1074/5 E174 51 21.78852, S36 48 33.17585 6) D1074/6 E174 51 20.71469, S36 48 32.35885 7) D1074/7 E174 51 20.44294, S36 48 32.35219	





public

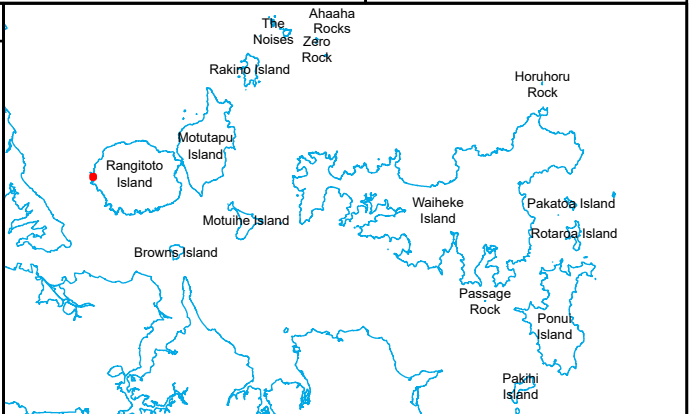

<b>Building</b>	Name of item: <b>Bach 2 - Thomson/Boswell/Alexander/Charles</b>	<b>Map reference:</b> <b>30-31</b>
-----------------	---	---------------------------------------

<b>UID :</b> 1075 <b>Island :</b> Rangitoto <b>Site Address :</b> Beacon End, Rangitoto Island
---

<b>Interior protected:</b> N <b>Interior definition:</b> <b>Surrounds protected:</b> Y <b>Surrounds definition:</b> All land within 10 metres of each external face of the item (as generally indicated on aerial photograph).
--

<b>Reasons:</b> a,b,c,e,l,K,M,o  <b>Category:</b> <b>B</b>	 N  1:1,000  
--	--

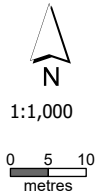
**Digitised points (NZTM)**





<b>Building</b>	Name of item: <b>Bach 8 - Matthews/Eagles</b>	Map reference: <b>30-32</b>
-----------------	---	--------------------------------

<b>UID :</b> 1076 <b>Island :</b> Rangitoto <b>Site Address :</b> Beacon End, Rangitoto Island	<b>Interior protected:</b> N <b>Interior definition:</b> <b>Surrounds protected:</b> Y <b>Surrounds definition:</b> All land within polygon defined on the aerial photograph - generally positioned 10 metres off northern and eastern faces of the item, and down to MHWS.	<b>Reasons:</b> a,b,c,I,K,I,M,o  <b>Category:</b> <b>B</b>
---	---	--





<b>Digitised points (NZTM)</b>	<b>Map reference:</b> <b>30-32</b>
1) D1076/1 E174 49 45.49140, S36 47 17.23787 2) D1076/2 E174 49 44.45368, S36 47 17.96810 3) D1076/3 E174 49 43.72851, S36 47 17.57681 4) D1076/4 E174 49 44.43481, S36 47 16.44014 5) D1076/5 E174 49 45.42650, S36 47 16.39760	



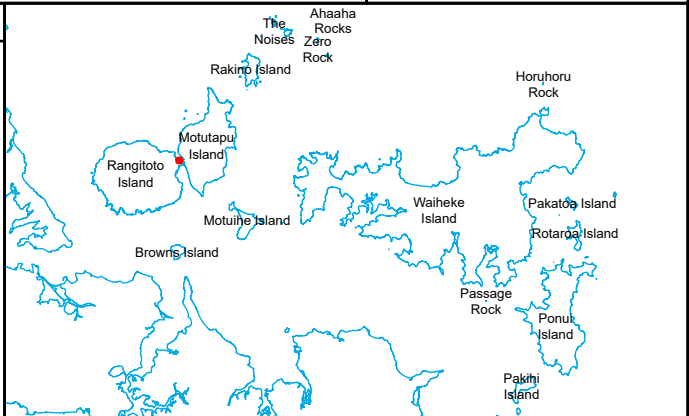
<b>Building</b>	Name of item: <b>Bach 107 - Kneebone. Including boatshed, shed and generator shed.</b>	<b>Map reference:</b> <b>30-33</b>
-----------------	--	---------------------------------------

<b>UID :</b> 1077 <b>Island :</b> Rangitoto <b>Site Address :</b> Islington Bay, Rangitoto Island
--

<b>Interior protected:</b> N <b>Interior definition:</b> <b>Surrounds protected:</b> Y <b>Surrounds definition:</b> All land within polygon defined on the aerial photograph - generally positioned 10 metres off each external face of the item, including boatshed, shed and generator shed, and down to MHWS.
--

<b>Reasons:</b> a,b,c,e,l,K,l,M,o  <b>Category:</b> <b>B</b>	 1:1,000 
--	---

<b>Digitised points (NZTM)</b>
1) D1077/1 E174 53 39.46478, S36 46 30.05005
2) D1077/2 E174 53 39.84786, S36 46 30.71370
3) D1077/3 E174 53 38.81390, S36 46 31.16767
4) D1077/4 E174 53 38.18915, S36 46 30.11663
5) D1077/5 E174 53 38.78568, S36 46 29.86309
6) D1077/6 E174 53 38.57759, S36 46 29.41962
7) D1077/7 E174 53 39.41610, S36 46 29.15014
8) D1077/8 E174 53 39.83563, S36 46 29.89297







<b>Building</b>	Name of item: <b>Bach 96 - Ellis</b>	<b>Map reference:</b> <b>30-34</b>
-----------------	--------------------------------------	---------------------------------------

**UID :** 1078  
**Island :** Rangitoto  
**Site Address :**  
 Islington Bay, Rangitoto Island

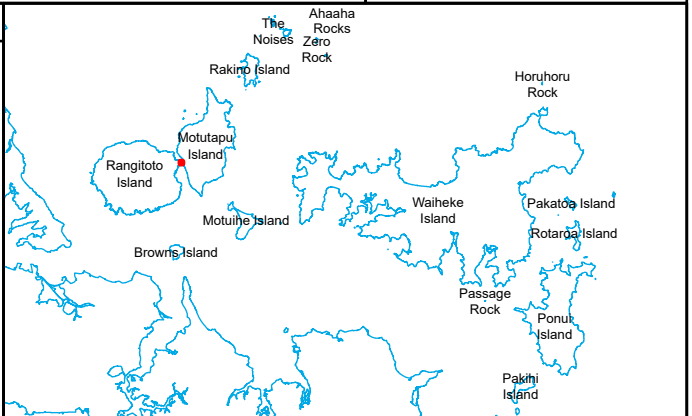
**Interior protected:** N  
**Interior definition:**  
**Surrounds protected:** Y  
**Surrounds definition:**  
 All land within polygon defined on the aerial photograph - generally positioned 10 metres off each external face of the item, and down to MHWS.

**Reasons:**  
 a,c,d,f,l,j,K,l,M,o  
**Category:**  
**B**

  
 N  
 1:1,000  
  
 0 5 10  
 metres

**Digitised points (NZTM)**

- 1) D1078/1 E174 53 47.26902, S36 46 34.70495
- 2) D1078/2 E174 53 47.98774, S36 46 33.91710
- 3) D1078/3 E174 53 49.05150, S36 46 34.60152
- 4) D1078/4 E174 53 48.39864, S36 46 35.34927

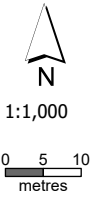




public

<b>Building</b>	Name of item: <b>Bach 76 - Simmons. Including boatshed.</b>	Map reference: <b>30-35</b>
-----------------	---	--------------------------------



<b>UID :</b> 1079 <b>Island :</b> Rangitoto <b>Site Address :</b> Islington Bay, Rangitoto Island	<b>Interior protected:</b> N <b>Interior definition:</b> <b>Surrounds protected:</b> Y <b>Surrounds definition:</b> All land within polygon defined on the aerial photograph - generally positioned 10 metres off each external face of the item, including boatshed, and down to MHWS.	<b>Reasons:</b> a,b,c,e,l,K,l,M,o  <b>Category:</b> <b>B</b>
--	---	--

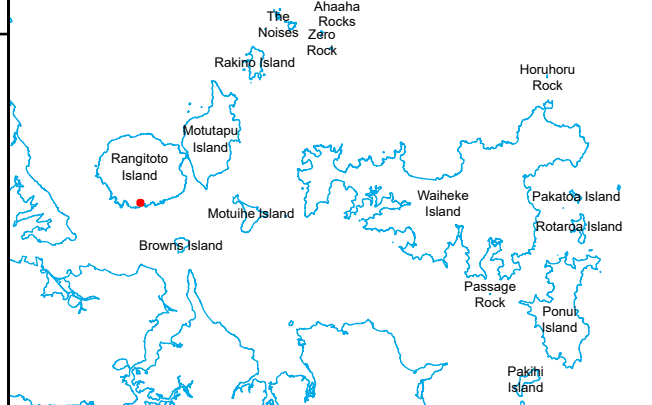


<b>Digitised points (NZTM)</b>	<b>Map reference:</b> <b>30-35</b>
1) D1079/1 E174 53 38.55157, S36 46 44.80902 2) D1079/2 E174 53 39.68342, S36 46 44.86698 3) D1079/3 E174 53 40.26234, S36 46 44.97361 4) D1079/4 E174 53 40.57379, S36 46 45.77577 5) D1079/5 E174 53 39.72800, S36 46 45.94251 6) D1079/6 E174 53 38.42828, S36 46 45.70417	





<b>Building</b>	Name of item: <b>Bach 53 - Buchanan</b>	<b>Map reference:</b> <b>30-36</b>
-----------------	---	---------------------------------------

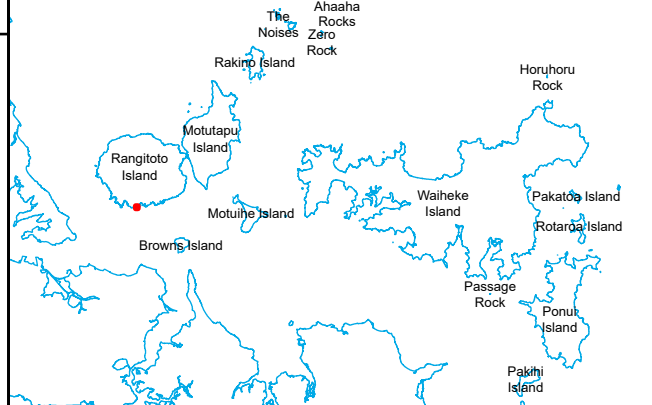
<b>UID :</b> 1080 <b>Island :</b> Rangitoto <b>Site Address :</b> Rangitoto Wharf, Rangitoto Island	<b>Interior protected:</b> N <b>Interior definition:</b> <b>Surrounds protected:</b> Y <b>Surrounds definition:</b> All land within polygon defined on the aerial photograph - generally positioned 10 metres off each external face of the item.	<b>Reasons:</b> a,c,d,l,k,l,M,o  <b>Category:</b> <b>B</b>	 1:1,000 
--	---	--	---

<b>Digitised points (NZTM)</b>	
1) D1080/1 E174 51 43.58546, S36 48 20.62357 2) D1080/2 E174 51 44.70318, S36 48 20.23107 3) D1080/3 E174 51 45.18395, S36 48 21.17185 4) D1080/4 E174 51 44.09737, S36 48 21.59724	



<b>Building</b>	Name of item: <b>Bach 27 - Barkley/Linden/Diamond/Linden</b>	<b>Map reference:</b> <b>30-37</b>
-----------------	--	---------------------------------------

<b>UID :</b> 1081 <b>Island :</b> Rangitoto <b>Site Address :</b> Rangitoto Wharf, Rangitoto Island	<b>Interior protected:</b> N <b>Interior definition:</b> <b>Surrounds protected:</b> Y <b>Surrounds definition:</b> All land within polygon defined on the aerial photograph - generally positioned 10 metres off each external face of the item.	<b>Reasons:</b> a,b,c,e,l,K,l,M,o  <b>Category:</b> <b>B</b>	 1:1,000 
--	---	--	---

<b>Digitised points (NZTM)</b>	
1) D1081/1 E174 51 34.07297, S36 48 30.05401 2) D1081/2 E174 51 35.42943, S36 48 30.01595 3) D1081/3 E174 51 35.47895, S36 48 31.29387 4) D1081/4 E174 51 34.12097, S36 48 31.29042	





<b>Building</b>	Name of item: <b>Bach 16 - Smith/Stewart. Including outhouse.</b>	Map reference: <b>30-38</b>
-----------------	---	--------------------------------

**UID :** 1082  
**Island :** Rangitoto  
**Site Address :**  
 Rangitoto Wharf, Rangitoto Island

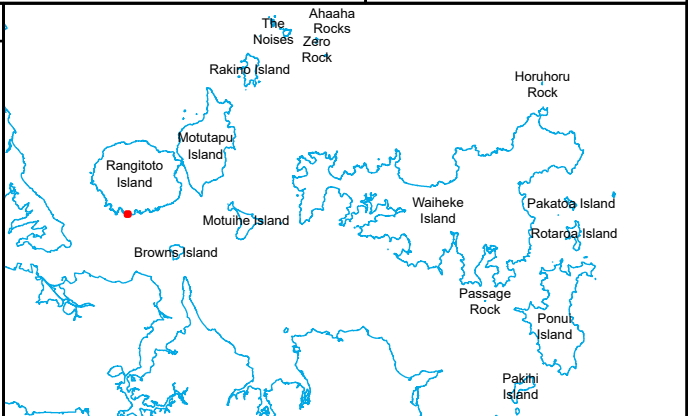
**Interior protected:** N  
**Interior definition:**  
**Surrounds protected:** Y  
**Surrounds definition:**  
 All land within polygon defined on the aerial photograph - generally positioned 10 metres off each external face of the item.

**Reasons:**  
 a,c,e,l,K,l,M,o  
**Category:**  
**B**

  
 1:1,000  


**Digitised points (NZTM)**

- 1) D1082/1 E174 51 23.90423, S36 48 30.04736
- 2) D1082/2 E174 51 23.96628, S36 48 30.75398
- 3) D1082/3 E174 51 23.76481, S36 48 30.76525
- 4) D1082/4 E174 51 23.76339, S36 48 31.27081
- 5) D1082/5 E174 51 22.59884, S36 48 31.28767
- 6) D1082/6 E174 51 22.65109, S36 48 30.05570







public

<b>Building</b>	Name of item: <b>Bach 22 - Sommerville/Simpson/Sherman/Wells. Including sheds.</b>	<b>Map reference:</b> <b>30-39</b>
-----------------	--	---------------------------------------

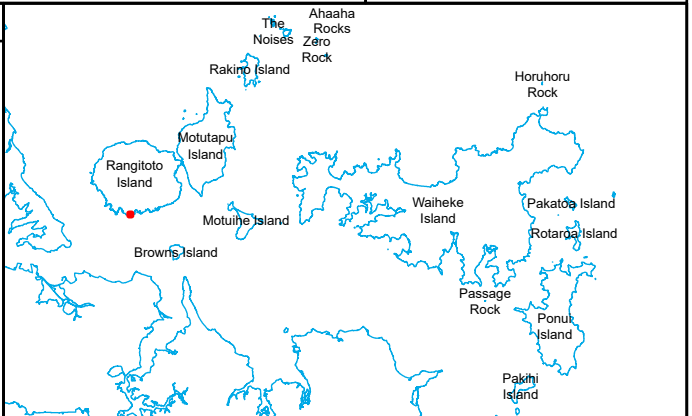
<b>UID :</b> 1083 <b>Island :</b> Rangitoto <b>Site Address :</b> Rangitoto Wharf, Rangitoto Island
--

<b>Interior protected:</b> N <b>Interior definition:</b> <b>Surrounds protected:</b> Y <b>Surrounds definition:</b> All land within polygon defined on the aerial photograph - generally positioned 10 metres off each external face of the item, including sheds, and down to MHS.
---

<b>Reasons:</b> a,b,c,e,l,K,l,M,o  <b>Category:</b> <b>B</b>	 N  1:1,000   0 5 10 metres
--	--

**Digitised points (NZTM)**

1) D1083/1 E174 51 30.04495, S36 48 32.37975 2) D1083/2 E174 51 29.92851, S36 48 30.71069 3) D1083/3 E174 51 31.12489, S36 48 30.63193 4) D1083/4 E174 51 31.52168, S36 48 32.53788
--







<b>Building</b>	Name of item: <b>Bach 19 - Collins/Dickson/Walters/A'deave/Sharp. Including outhouse.</b>	Map reference: <b>30-40</b>
-----------------	---	--------------------------------

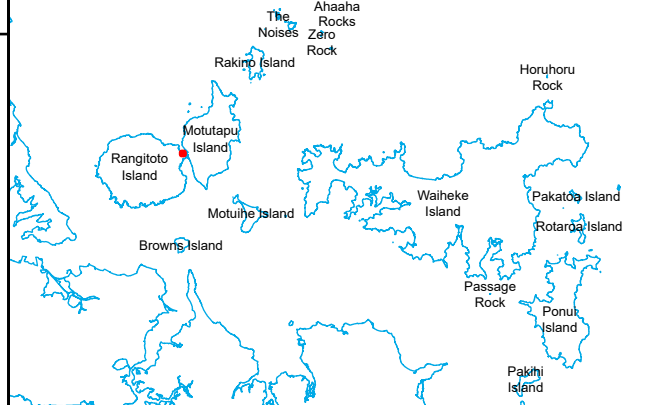
<b>UID :</b> 1084 <b>Island :</b> Rangitoto <b>Site Address :</b> Rangitoto Wharf, Rangitoto Island	<b>Interior protected:</b> N <b>Interior definition:</b> <b>Surrounds protected:</b> Y <b>Surrounds definition:</b> All land within polygon defined on the aerial photograph - generally positioned 10 metres off each external face of the item, including outhouse.	<b>Reasons:</b> a,b,c,e,l,K,M,o  <b>Category:</b> <b>B</b>	 1:1,000 
--	---	--	-----------------

<b>Digitised points (NZTM)</b>	
1) D1084/1 E174 51 27.37362, S36 48 30.17726 2) D1084/2 E174 51 28.11925, S36 48 30.55116 3) D1084/3 E174 51 27.97094, S36 48 30.70915 4) D1084/4 E174 51 28.28443, S36 48 30.90361 5) D1084/5 E174 51 27.71380, S36 48 31.61207 6) D1084/6 E174 51 26.59860, S36 48 31.07453	



<b>Building</b>	Name of item: <b>Bach 108 - Harris. Including boatshed.</b>	<b>Map reference:</b> <b>30-41</b>
-----------------	---	---------------------------------------

<b>UID :</b> 1085 <b>Island :</b> Rangitoto <b>Site Address :</b> Islington Bay, Rangitoto Island	<b>Interior protected:</b> N <b>Interior definition:</b> <b>Surrounds protected:</b> Y <b>Surrounds definition:</b> All land within polygon defined on the aerial photograph - generally positioned 10 metres off each external face of the item, including boatshed, and down to MHWS	<b>Reasons:</b> a,b,c,f,l,K,l,M,O  <b>Category:</b> <b>B</b>	 1:1,000 
--	--	--	---



Digitised points (NZTM)	
1) D1085/1 E174 53 36.94789, S36 46 30.37891	
2) D1085/2 E174 53 37.49237, S36 46 29.56104	
3) D1085/3 E174 53 37.88070, S36 46 29.69082	
4) D1085/4 E174 53 38.18388, S36 46 29.25522	
5) D1085/5 E174 53 38.99708, S36 46 29.62737	
6) D1085/6 E174 53 38.47599, S36 46 30.37084	
7) D1085/7 E174 53 38.25106, S36 46 30.28687	
8) D1085/8 E174 53 37.95560, S36 46 30.79891	



<b>Building</b>	Name of item: <b>Bach 60 - Watson. Including out-buildings.</b>	<b>Map reference:</b> <b>30-42</b>
-----------------	---	---------------------------------------

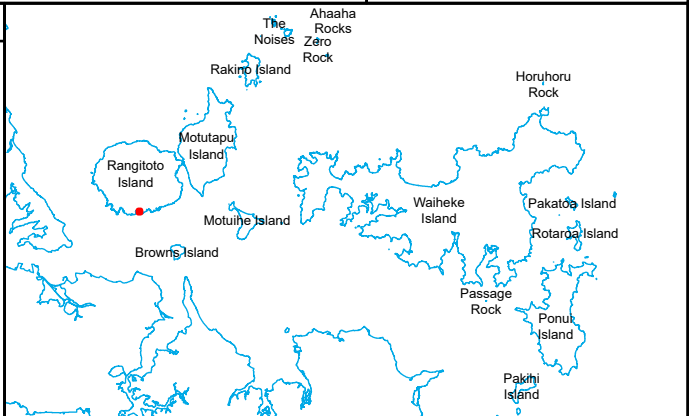
<b>UID :</b> 1086 <b>Island :</b> Rangitoto <b>Site Address :</b> Rangitoto Wharf, Rangitoto Island
--

<b>Interior protected:</b> N <b>Interior definition:</b> <b>Surrounds protected:</b> Y <b>Surrounds definition:</b> All land within polygon defined on the aerial photograph - generally positioned 10 metres off each external face of the item, including out-buildings.
--

<b>Reasons:</b> a,b,c,d,e,f,l,K,l,M,o  <b>Category:</b> <b>B</b>	 1:1,000 
--	---

**Digitised points (NZTM)**

1) D1086/1 E174 51 51.88259, S36 48 24.52221 2) D1086/2 E174 51 52.89818, S36 48 23.64668 3) D1086/3 E174 51 54.03064, S36 48 24.49567 4) D1086/4 E174 51 53.00992, S36 48 25.37584
--







<b>Building</b>	Name of item: <b>Bach 34 - Culpán/North/North</b>	Map reference: <b>30-43</b>
-----------------	---	--------------------------------

**UID :** 1087  
**Island :** Rangitoto  
**Site Address :**  
 Rangitoto Wharf, Rangitoto Island

**Interior protected:** N  
**Interior definition:**  
**Surrounds protected:** Y  
**Surrounds definition:**  
 All land within polygon defined on the aerial photograph - generally positioned 10 metres off each external face of the item.

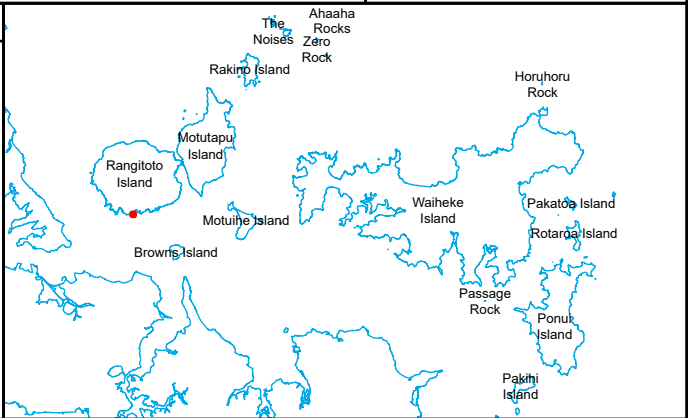
**Reasons:**  
 a,b,c,f,l,K,l,M,o

**Category:**  
**B**

  
 N  
 1:1,000  
  
 0 5 10  
 metres

**Digitised points (NZTM)**

- 1) D1087/1 E174 51 38.30700, S36 48 30.42304
- 2) D1087/2 E174 51 39.36450, S36 48 30.71852
- 3) D1087/3 E174 51 38.88625, S36 48 31.65091
- 4) D1087/4 E174 51 37.81580, S36 48 31.36929







<b>Building</b>	Name of item: <b>Bach 101 - Davidson/Te Hira. Including outdoor fireplace.</b>	<b>Map reference:</b> <b>30-44</b>
-----------------	--	---------------------------------------

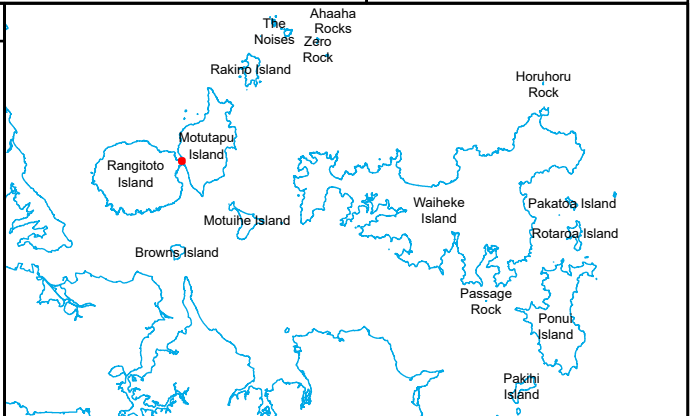
<b>UID :</b> 1088 <b>Island :</b> Rangitoto <b>Site Address :</b> Islington Bay, Rangitoto Island
--

<b>Interior protected:</b> N <b>Interior definition:</b> <b>Surrounds protected:</b> Y <b>Surrounds definition:</b> All land within polygon defined on the aerial photograph - generally positioned 10 metres off each external face of the item, including outdoor fireplace.
--

<b>Reasons:</b> a,b,c,e,f,l,K,l,M,o  <b>Category:</b> <b>B</b>	 1:1,000 
--	---

**Digitised points (NZTM)**

1) D1088/1 E174 53 45.81017, S36 46 30.66390 2) D1088/2 E174 53 47.20942, S36 46 30.64899 3) D1088/3 E174 53 47.27666, S36 46 31.56317 4) D1088/4 E174 53 45.84152, S36 46 31.59331
--







<b>Building</b>	Name of item: <b>Bach 97 - Rae</b>	<b>Map reference:</b> <b>30-45</b>
-----------------	------------------------------------	---------------------------------------

**UID :** 1089  
**Island :** Rangitoto  
**Site Address :**  
 Islington Bay, Rangitoto Island

**Interior protected:** N  
**Interior definition:**  
**Surrounds protected:** Y  
**Surrounds definition:**  
 All land within polygon defined on the aerial photograph - generally positioned 10 metres off each external face of the item, and down to MHWS.

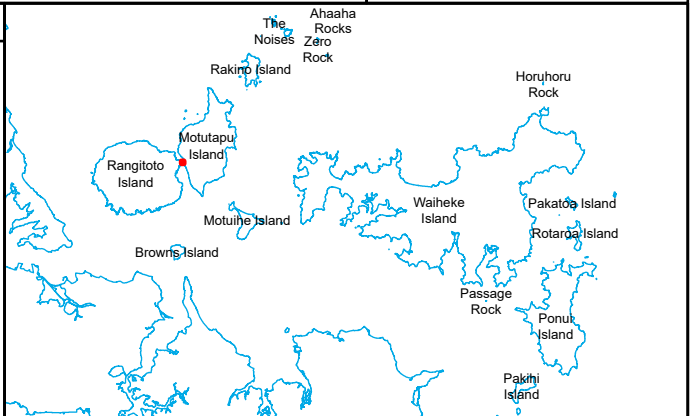
**Reasons:**  
 a,b,c,e,l,K,l,M,o

**Category:**  
**B**

  
 N  
 1:1,000  
  
 0 5 10  
 metres

**Digitised points (NZTM)**

- 1) D1089/1 E174 53 49.31973, S36 46 34.23110
- 2) D1089/2 E174 53 49.06320, S36 46 34.52765
- 3) D1089/3 E174 53 48.32625, S36 46 34.55719
- 4) D1089/4 E174 53 48.26619, S36 46 33.62535
- 5) D1089/5 E174 53 49.27002, S36 46 33.59080







<b>Building</b>	Name of item: <b>Bach 52 - Cardell/Oakley Brown/Baldwin/Tannerhill</b>	<b>Map reference:</b> <b>30-46</b>
-----------------	--	---------------------------------------

**UID :** 1090  
**Island :** Rangitoto  
**Site Address :**  
 Rangitoto Wharf, Rangitoto Island

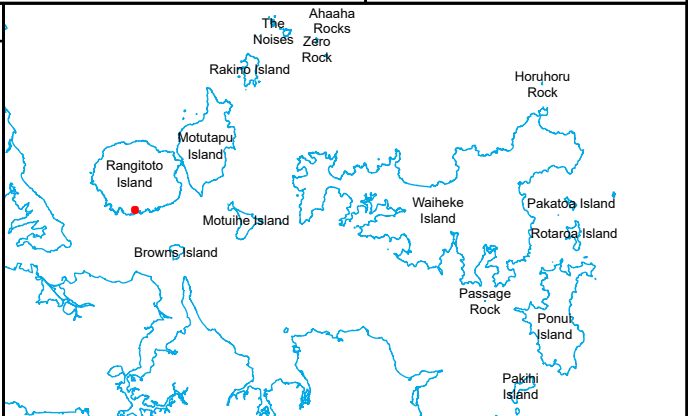
**Interior protected:** N  
**Interior definition:**  
**Surrounds protected:** Y  
**Surrounds definition:**  
 All land within polygon defined on the aerial photograph - generally positioned 10 metres off each external face of the item.


**Reasons:**  
 a,c,l,j,k,l,M,o  
**Category:**  
**B**

  
 N  
 1:1,000  
  
 0 5 10  
 metres



**Digitised points (NZTM)**

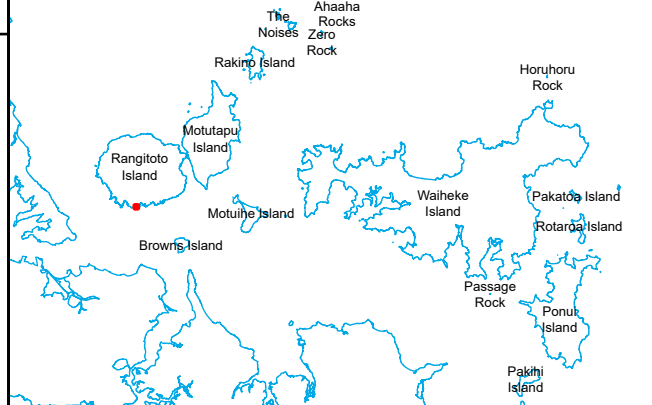
- 1) D1090/1 E174 51 42.45226, S36 48 20.98065
- 2) D1090/2 E174 51 43.37292, S36 48 20.47734
- 3) D1090/3 E174 51 44.05240, S36 48 21.37964
- 4) D1090/4 E174 51 43.03895, S36 48 21.85373







<b>Building</b>	Name of item: <b>Bach 25 - Newman Trezise</b>	<b>Map reference:</b> <b>30-47</b>
-----------------	---	---------------------------------------

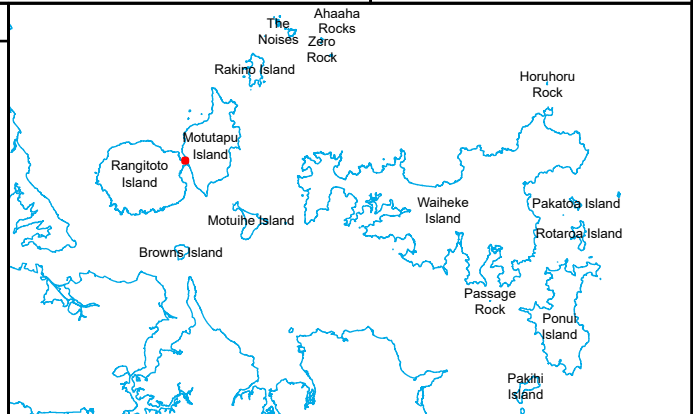
<b>UID :</b> 1091 <b>Island :</b> Rangitoto <b>Site Address :</b> Rangitoto Wharf, Rangitoto Island	<b>Interior protected:</b> N <b>Interior definition:</b> <b>Surrounds protected:</b> Y <b>Surrounds definition:</b> All land within polygon defined on the aerial photograph - generally positioned 10 metres off each external face of the item.	<b>Reasons:</b> a,c,e,l,K,l,M,o  <b>Category:</b> <b>B</b>	 1:1,000 
--	---	--	---

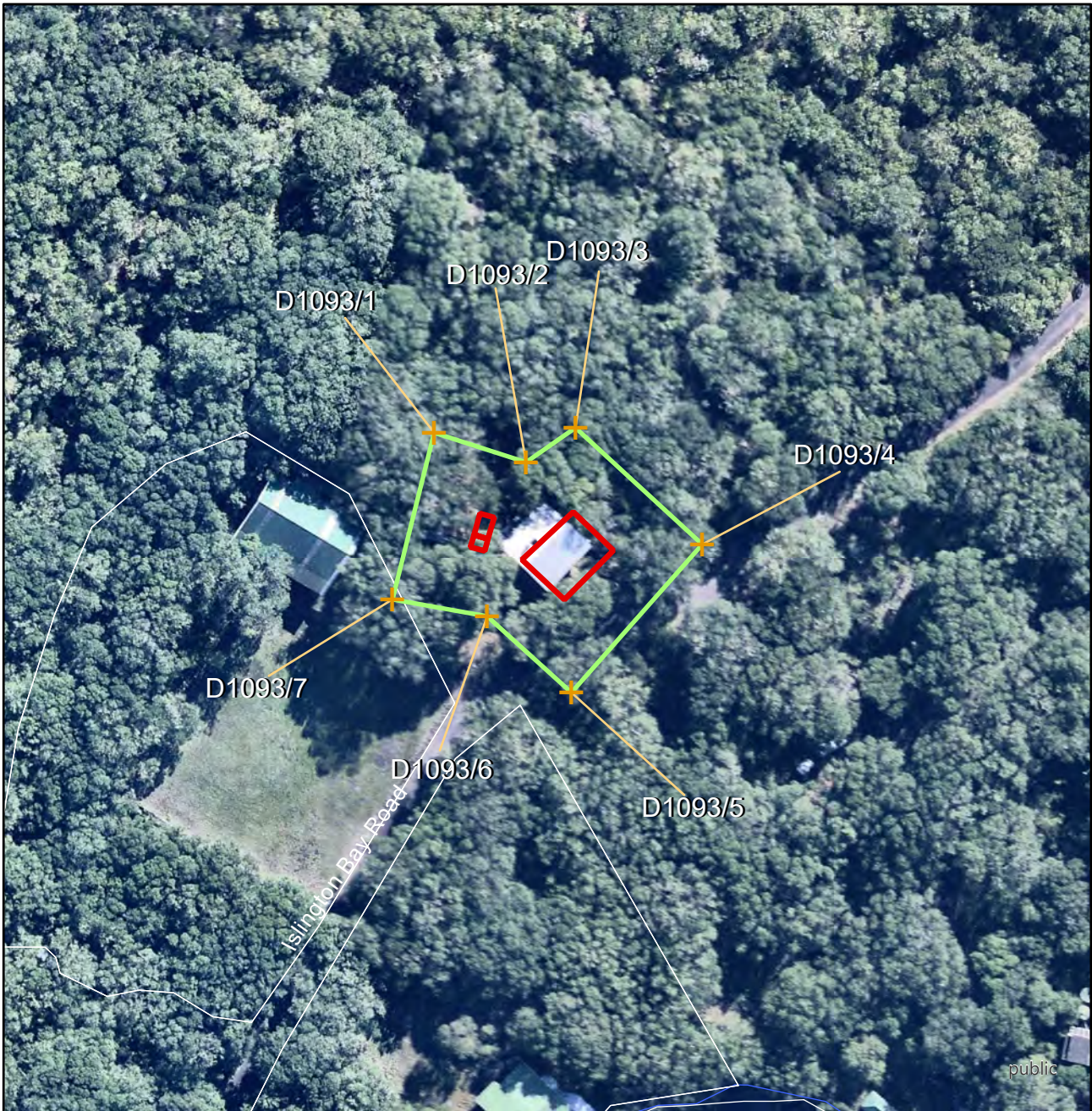
<b>Digitised points (NZTM)</b>	
1) D1091/1 E174 51 32.49571, S36 48 30.42134 2) D1091/2 E174 51 32.55996, S36 48 29.39876 3) D1091/3 E174 51 33.67992, S36 48 29.46506 4) D1091/4 E174 51 33.59142, S36 48 30.44133	



<b>Building</b>	Name of item: <b>Bach 103 - Kiddell/Schiller/Henderson. Including out-buildings.</b>	Map reference: <b>30-48</b>
-----------------	--	--------------------------------

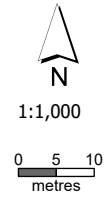
<b>UID :</b> 1092 <b>Island :</b> Rangitoto <b>Site Address :</b> Islington Bay, Rangitoto Island	<b>Interior protected:</b> N <b>Interior definition:</b> <b>Surrounds protected:</b> Y <b>Surrounds definition:</b> All land within polygon defined on the aerial photograph - generally positioned 10 metres off each external face of the item, including out-buildings, and down to MHWS.	<b>Reasons:</b> a,c,e,l,k,l,m,o  <b>Category:</b> <b>B</b>	 N  1:1,000  0 5 10 metres
--	--	--	--

<b>Digitised points (NZTM)</b>	
1) D1092/1 E174 53 44.62433, S36 46 31.10985 2) D1092/2 E174 53 43.67475, S36 46 30.66256 3) D1092/3 E174 53 44.68255, S36 46 29.46986 4) D1092/4 E174 53 45.58716, S36 46 29.92476	



<b>Building</b>	Name of item: <b>Bach 114 - Herdman/Culpan/Turner/Department of Conservation. Including out-buildings, generator tower.</b>	Map reference: <b>30-49</b>
-----------------	---	-----------------------------



<b>UID :</b> 1093 <b>Island :</b> Rangitoto <b>Site Address :</b> Islington Bay, Rangitoto Island	<b>Interior protected:</b> N <b>Interior definition:</b> <b>Surrounds protected:</b> Y <b>Surrounds definition:</b> All land within polygon defined on the aerial photograph - generally positioned 10 metres off each external face of the item, including out-buildings and generator tower.	<b>Reasons:</b> a,b,c,e,i,K,M,o  <b>Category:</b> <b>B</b>
--	--	--

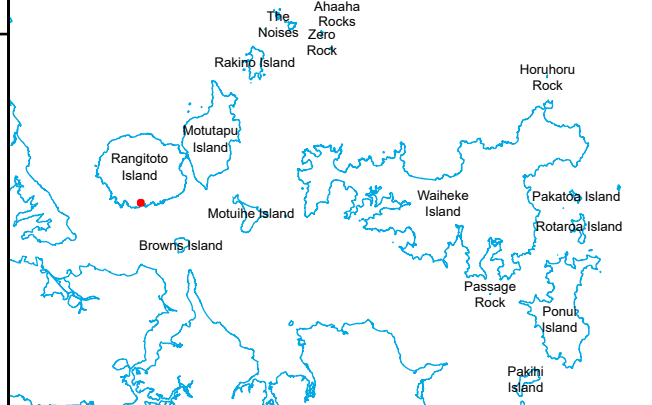


<b>Digitised points (NZTM)</b>	<b>Map reference: 30-49</b>
1) D1093/1 E174 53 38.82115, S36 46 37.57511 2) D1093/2 E174 53 39.40380, S36 46 37.71542 3) D1093/3 E174 53 39.71193, S36 46 37.53575 4) D1093/4 E174 53 40.52475, S36 46 38.11525 5) D1093/5 E174 53 39.71864, S36 46 38.87997 6) D1093/6 E174 53 39.17832, S36 46 38.50172 7) D1093/7 E174 53 38.57844, S36 46 38.42499	





<b>Building</b>	Name of item: <b>Bach 54 - Freeman/Burton-"Whare Taaro"</b>	<b>Map reference:</b> <b>30-50</b>
-----------------	---	---------------------------------------


<b>UID :</b> 1094 <b>Island :</b> Rangitoto <b>Site Address :</b> Rangitoto Wharf, Rangitoto Island	<b>Interior protected:</b> N <b>Interior definition:</b> <b>Surrounds protected:</b> Y <b>Surrounds definition:</b> All land within polygon defined on the aerial photograph - generally positioned 10 metres off each external face of the item.	<b>Reasons:</b> a,b,d,l,K,l,M,o  <b>Category:</b> <b>B</b>	 1:1,000 
--	---	--	---

<b>Digitised points (NZTM)</b>	
1) D1094/1 E174 51 44.93021, S36 48 20.52696 2) D1094/2 E174 51 45.94307, S36 48 20.51298 3) D1094/3 E174 51 46.01496, S36 48 21.41898 4) D1094/4 E174 51 44.96597, S36 48 21.45500	



<b>Building</b>	Name of item: <b>Bach 95 - Cleaver/Pelham. Including boatshed.</b>	<b>Map reference:</b> <b>30-51</b>
-----------------	--	---------------------------------------

<b>UID :</b> 1095 <b>Island :</b> Rangitoto <b>Site Address :</b> Islington Bay, Rangitoto Island	<b>Interior protected:</b> N <b>Interior definition:</b> <b>Surrounds protected:</b> Y <b>Surrounds definition:</b> All land within polygon defined on the aerial photograph - generally positioned 10 metres off each external face of the item, including boatshed, and down to MHWS.	<b>Reasons:</b> a,c,d,e,l,K,l,M,o  <b>Category:</b> <b>B</b>	 1:1,000 
--	---	--	---

<b>Digitised points (NZTM)</b>	
1) D1095/1 E174 53 46.31706, S36 46 35.01538 2) D1095/2 E174 53 46.99987, S36 46 34.28624 3) D1095/3 E174 53 48.32830, S36 46 35.15096 4) D1095/4 E174 53 47.73329, S36 46 35.69748 5) D1095/5 E174 53 47.76068, S36 46 35.99228 6) D1095/6 E174 53 46.80950, S36 46 35.97594 7) D1095/7 E174 53 46.78044, S36 46 35.32326	





<b>Building</b>	Name of item: <b>Bach 5 - Cowie/Boswell/Wallace/Graham</b>	<b>Map reference:</b> <b>30-52</b>
-----------------	--	---------------------------------------

**UID :** 1096  
**Island :** Rangitoto  
**Site Address :**  
 Beacon End, Rangitoto Island

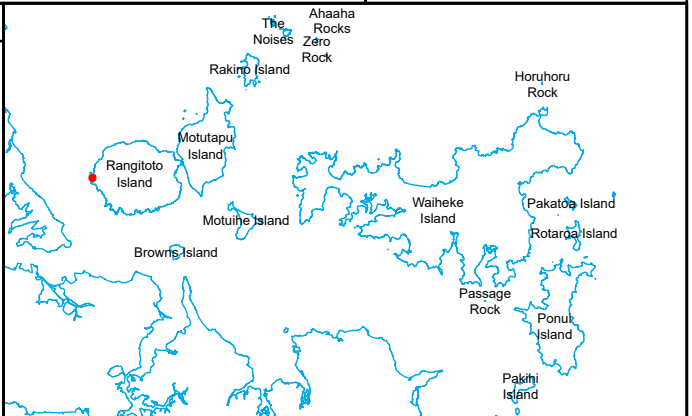
**Interior protected:** N  
**Interior definition:**  
**Surrounds protected:** Y  
**Surrounds definition:**  
 All land within 10 metres of each external face of the item (as generally indicated on aerial photograph).

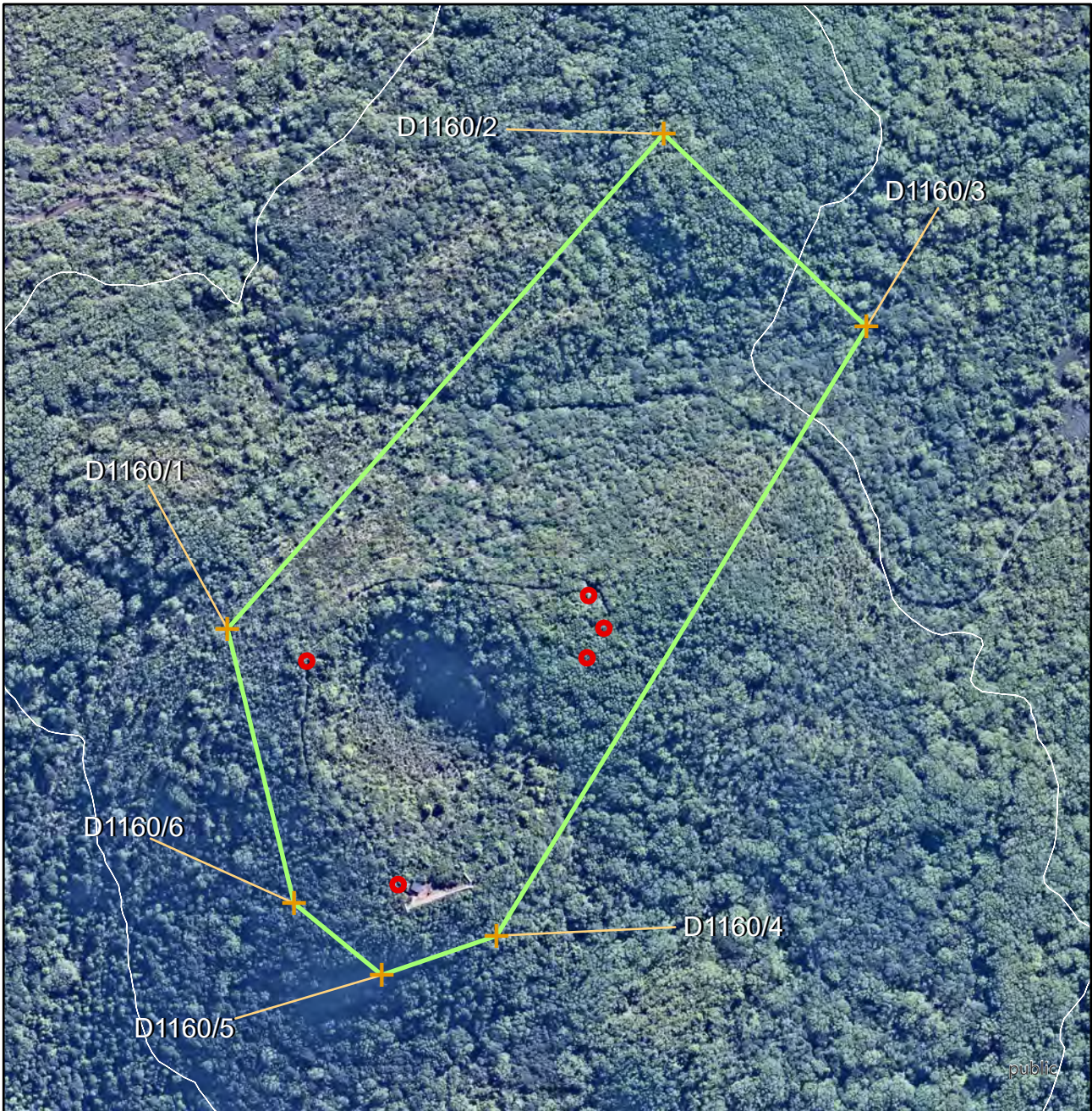
**Reasons:**  
 a,b,c,I,K,M,o

**Category:**  
**B**

  
 N  
 1:1,000  
  
 0 5 10  
 metres

**Digitised points (NZTM)**


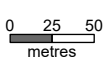




<b>Building</b>	Name of item: <b>Fortress Observation Post Complex (including fire control post, wireless room, RDF station, WAACs guardroom, engine room B).</b>	Map reference: <b>30-53</b>
-----------------	---	-----------------------------

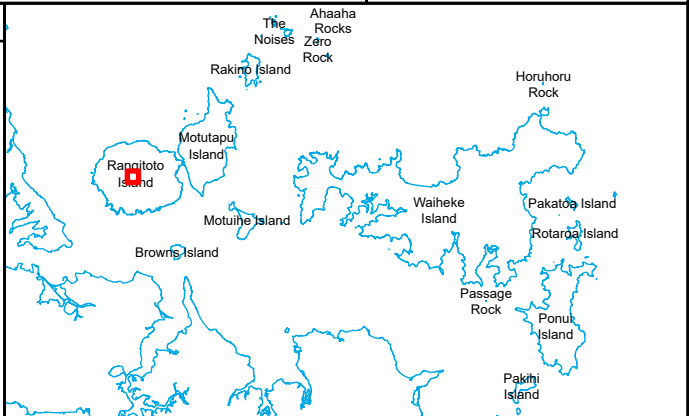
<b>UID :</b> 1160 <b>Island :</b> Rangitoto <b>Site Address :</b> Rangitoto Island
---

<b>Interior protected:</b> N <b>Interior definition:</b> <b>Surrounds protected:</b> Y <b>Surrounds definition:</b> All land within polygon defined on the aerial photograph.
---

<b>Reasons:</b> a,c,d,e,l,k,M,O  <b>Category:</b> <b>B</b>	 1:4,500  
--	---

**Digitised points (NZTM)**

- 1) D1160/1 E174 51 23.71252, S36 47 09.98953
- 2) D1160/2 E174 51 35.81685, S36 46 58.49486
- 3) D1160/3 E174 51 41.68074, S36 47 02.80954
- 4) D1160/4 E174 51 31.52189, S36 47 16.87502
- 5) D1160/5 E174 51 28.28582, S36 47 17.81809
- 6) D1160/6 E174 51 25.75602, S36 47 16.21994







public

<b>Building</b>	Name of item: <b>Swimming Pool</b>	<b>Map reference:</b> <b>30-54</b>
-----------------	------------------------------------	---------------------------------------

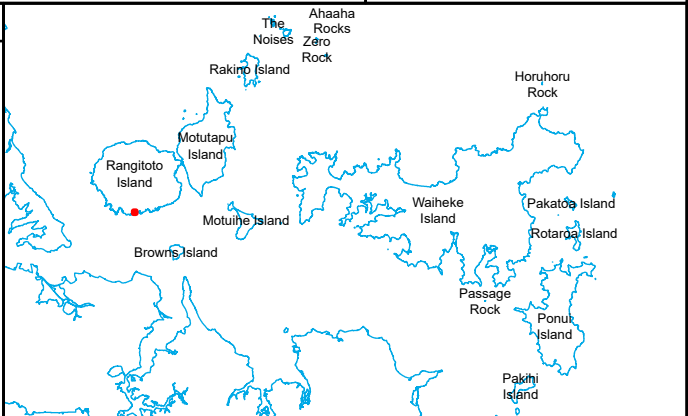
<b>UID :</b> 1165 <b>Island :</b> Rangitoto <b>Site Address :</b> Rangitoto Island
---

<b>Interior protected:</b> N <b>Interior definition:</b> <b>Surrounds protected:</b> Y <b>Surrounds definition:</b> All land within polygon defined on the aerial photograph - generally positioned 10 metres off each external face of the item, and down to MHWS.
---

<b>Reasons:</b> a,b,c,d,i,K,M,O  <b>Category:</b> <b>B</b>	 N  1:1,000  
--	--

**Digitised points (NZTM)**

- 1) D1165/1 E174 51 42.77574, S36 48 25.01418
- 2) D1165/2 E174 51 43.82224, S36 48 26.34622
- 3) D1165/3 E174 51 44.02005, S36 48 27.28346
- 4) D1165/4 E174 51 43.02514, S36 48 27.80266
- 5) D1165/5 E174 51 41.36512, S36 48 25.74110





<b>Building</b>	Name of item: <b>Sanford Homestead</b>	<b>Map reference:</b> <b>33-2</b>
-----------------	--	--------------------------------------

**UID :** 1158  
**Island :** Rakino  
**Site Address :**  
 Home Bay, Rakino Island

**Interior protected:** N  
**Interior definition:**  
**Surrounds protected:** Y  
**Surrounds definition:**  
 All land within the polygon defined on the aerial photograph, and down to MHWS.

**Reasons:**  
 a,b,C,e,g,I,K,l,o

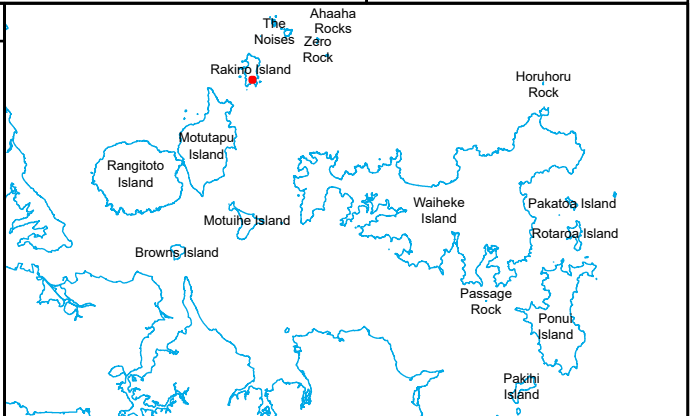
**Category:**  
**B**

1:1,000

0 5 10 metres

**Digitised points (NZTM)**

- 1) D1158/1 E174 56 56.73976, S36 43 27.81608
- 2) D1158/2 E174 56 56.90154, S36 43 29.80032
- 3) D1158/3 E174 56 54.90388, S36 43 29.78905
- 4) D1158/4 E174 56 54.77366, S36 43 28.92113
- 5) D1158/5 E174 56 54.59021, S36 43 27.77803
- 6) D1158/6 E174 56 56.51146, S36 43 27.55056







<b>Building</b>	Name of item: <b>Blackpool (Surfdale) School - Classroom and Library buildings</b>	Map reference: <b>8-2</b>
-----------------	--	------------------------------

**UID :** 1051  
**Island :** Waiheke  
**Site Address :**  
 23-35, Nikau Road, (Blackpool Park Recreation Reserve) Blackpool, Waiheke Island

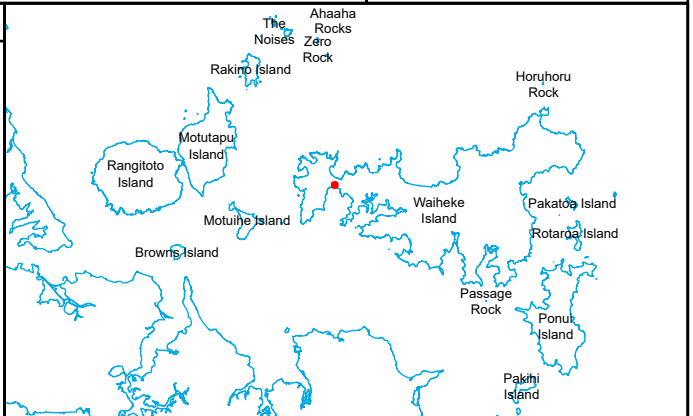
**Interior protected:** Y  
**Interior definition:** All items in their entirety.  
**Surrounds protected:** Y  
**Surrounds definition:** All land within the polygon defined on the aerial photograph.

**Reasons:**  
A,b,c,e,f,i,k,l,o  
**Category:**  
**B**

  
 N  
 1:1,000  
  
 0 5 10  
 metres

**Digitised points (NZTM)**

- 1) D1051/1 E175 00 46.20916, S36 47 15.74822
- 2) D1051/2 E175 00 49.19585, S36 47 16.22709
- 3) D1051/3 E175 00 48.71205, S36 47 18.14574
- 4) D1051/4 E175 00 47.92413, S36 47 18.01924
- 5) D1051/5 E175 00 47.76583, S36 47 18.65949
- 6) D1051/6 E175 00 45.56865, S36 47 18.30708







<b>Building</b>	Name of item: <b>Wharetana house</b>	<b>Map reference:</b> <b>9-2</b>
-----------------	--------------------------------------	-------------------------------------

**UID :** 1001  
**Island :** Waiheke  
**Site Address :**  
 15, Rothschild Terrace, Wharetana Bay, Waiheke Island

**Interior protected:** N  
**Interior definition:**  
**Surrounds protected:** Y  
**Surrounds definition:**  
 All land within polygon defined on the aerial photograph - generally positioned 20 metres off each outer-most external face the item.

**Reasons:**  
 A,b,C,e,G,i,K,l,o  
**Category:**  
**B**

  
 N  
 1:1,000  
  
 0 5 10  
 metres

**Digitised points (NZTM)**

- 1) D1001/1 E175 02 29.42477, S36 48 41.74287
- 2) D1001/2 E175 02 31.22605, S36 48 43.00853
- 3) D1001/3 E175 02 29.80276, S36 48 44.39661
- 4) D1001/4 E175 02 27.98134, S36 48 43.18745

