



Appendix 1g

Schedule of trees - inner islands

Contents	Page
1.0 Introduction	3
2.0 Key to reasons for scheduling trees	3
3.0 Disclaimer for all diagrams in appendix 1g	4
4.0 Diagrams of scheduled trees	4
5.0 Scheduled trees on Motuihe and Motutapu	43

Plan modification annotations

 indicates where content is affected by proposed plan modification x. refer to plan modification folder or website for details.

 indicates where the content is part of plan modification x, which is subject to appeal.

Underlined content to be inserted.

~~Struck through~~ content to be deleted.

1.0 Introduction

This appendix contains key information about scheduled trees. In particular it identifies:

- The location of scheduled trees, including the site surrounds.
- The category (A or B) applying to each tree.
- The reasons for scheduling each tree.

Scheduled trees are shown on the planning maps. [Part 7 - Heritage](#) contains the objectives, policies and rules applying to scheduled trees.

[Section 4.0](#) of this appendix contains diagrams identifying the location of scheduled trees. The diagrams are ordered according to their planning map reference number.

[Section 5.0](#) lists scheduled trees on Motuihe and Motutapu.

2.0 Key to reasons for scheduling trees

Each diagram includes a record of the reasons for scheduling the particular tree or group of trees. The reasons relate to the criteria identified in [appendix 4 - Criteria for scheduling heritage items](#). The list of reasons for scheduling trees is as follows:

Letter	Reason
A/a	Spatial characteristic
B/b	Form / visual appearance / character
C/c	Occurrence of the species
D/d	Provenance
E/e	Age
F/f	Environmental factors
G/g	Health of tree
H/h	Public accessibility
I/i	Visual importance to the site
J/j	Visual contribution to the landscape
K/k	Group significance
L/l	Associated with a person
M/m	Associated with an event
N/n	Social context
O/o	Natural history

The reasons are identified on each diagram in the following manner:

1. A capital letter (eg A, D, L) means that the scheduled tree or trees scored significantly (ie above the median) for this criteria.
2. A lower case letter (eg a, d, l) means that the scheduled tree or trees have scored moderately (i.e. below the median) for this criteria.
3. Where a letter is omitted, the scheduled tree or trees have not scored against this criteria.

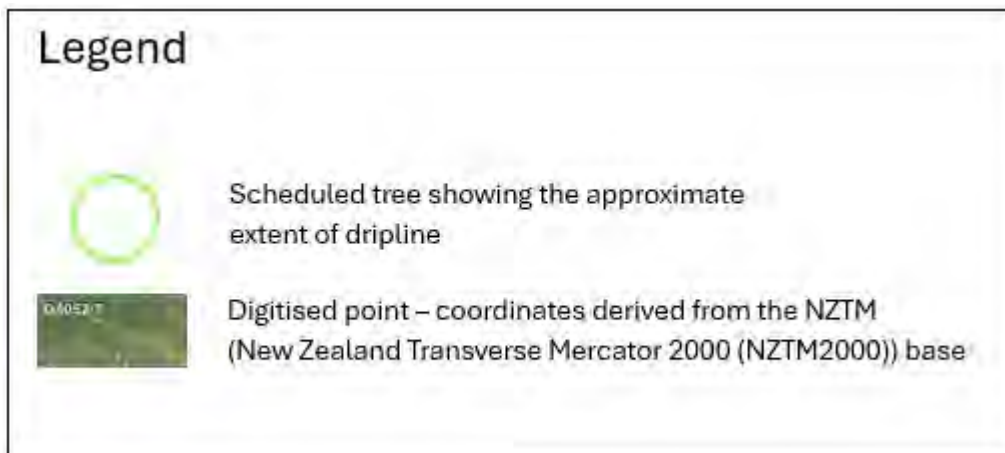
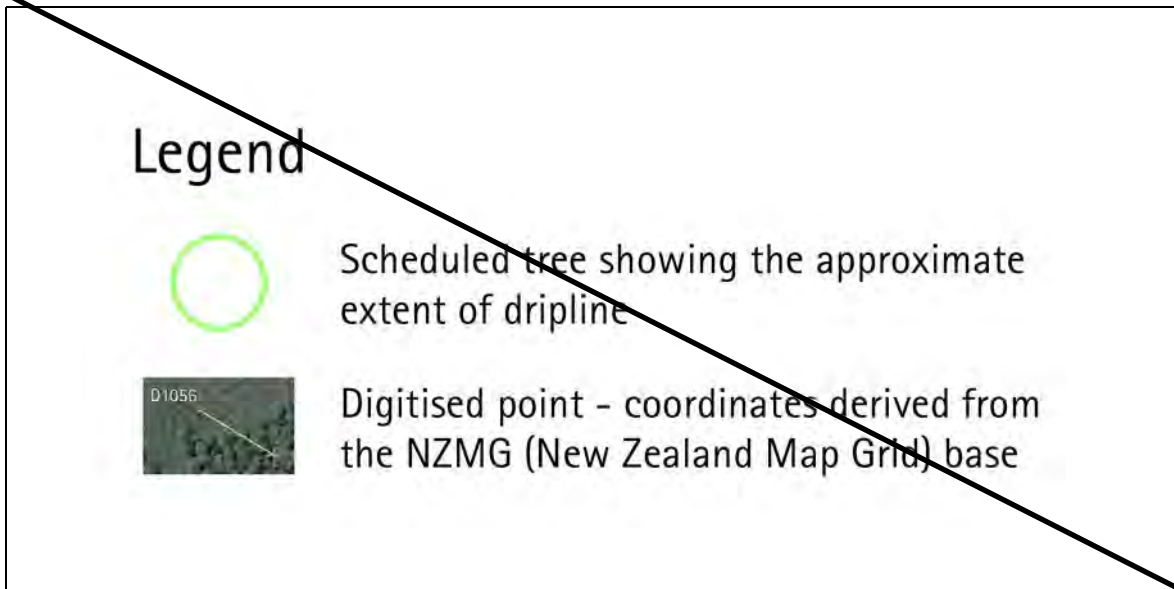
Further information about the criteria for scheduling trees is contained in [appendix 4](#).


3.0 Disclaimer for all diagrams in appendix 1g

The diagrams show a green ellipse or circle (or several ellipses or circles) around the scheduled tree. The polygon (or polygons) form the definitive location of the scheduled tree.

Some diagrams may include parts of a tree extending below mean high water springs (MHWS). Areas below MHWS fall within the jurisdiction of the Auckland Regional Council, and are therefore outside the jurisdiction of this Plan. Any areas below MHWS are indicative and shown for information purposes only.

4.0 Diagrams of scheduled trees





Trees		Map reference: 2-5		
Island: Waiheke Site Address: Beach Parade, (Road reserve, opposite No's.10-12 Beach Parade) Oneroa, Waiheke Island				
UID	Name of item	Reasons	Category	Digitised points (NZMG)
2035	<i>Metrosideros excelsa</i> (Pohutukawa)	B,d,e,F,G,H,I,J,K	B	D2035 E2690016.17, N6488964.98

Refer to the disclaimer at the beginning of this appendix.

Appendix 1g Schedule of trees - inner islands



Trees		Map reference: 26		
Island: Waiheke Site Address: Beach Parade, (Road reserve, opposite No's. 14-16 Beach Parade) Oneroa, Waiheke Island				
UID	Name of item	Reasons	Category	Digitised points (NZMG)
2034	<i>Metrosideros excelsa</i> (Pohutukawa)	B,d,E,f,G,H,I,J,K	A	D2034 E2689985.26, N6488987.18

Refer to the disclaimer at the beginning of this appendix.



Trees		Map reference: 2-7		
Island: Waiheke Site Address: Beach Parade, (Road reserve, opposite No's. 18-20 Beach Parade) Oneroa, Waiheke Island				
UID	Name of item	Reasons	Category	Digitised points (NZMG)
2027	<i>Metrosideros excelsa</i> (Pohutukawa)	B,d,e,F,G,H,I,J,K	B	D2027 E2689953.99, N6489017.56

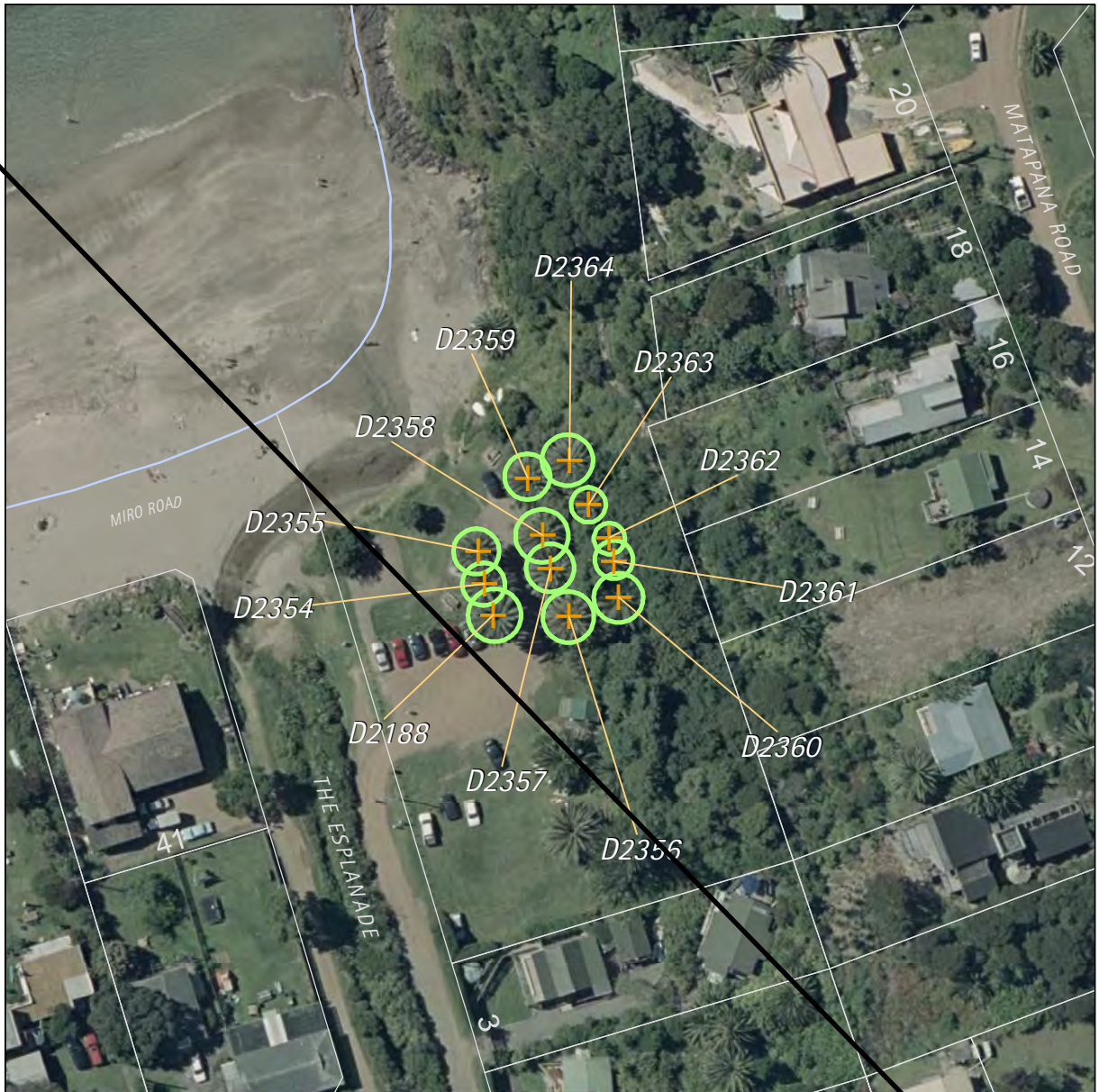
Refer to the disclaimer at the beginning of this appendix.

Appendix 1g Schedule of trees - inner islands



Trees		Map reference: 2-8		
Island: Waiheke Site Address: Beach Parade, (Road reserve, opposite No's. 24-26 Beach Parade) Oneroa, Waiheke Island				
UID	Name of item	Reasons	Category	Digitised points (NZMG)
2031	<i>Metrosideros excelsa</i> (Pohutukawa)	B,d,E,f,G,H,I,J,K	A	D2031 E2689899.58, N6489065.43

Refer to the disclaimer at the beginning of this appendix.



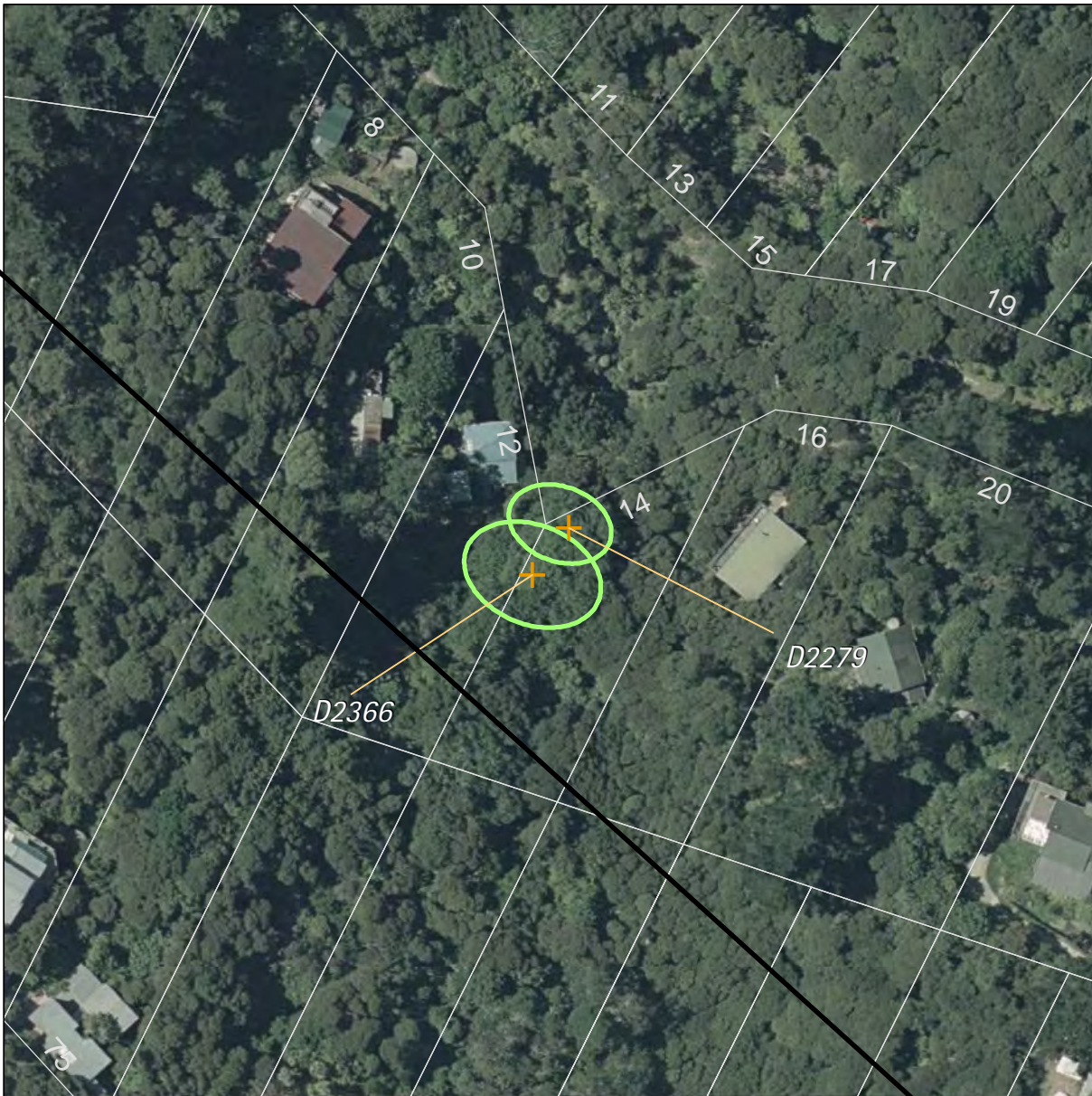
Trees		Map reference: 3-3
-------	--	------------------------------

Island: *Waiheke*
 Site Address: *(Matapana reserve, eastern end of Palm Beach) Palm Beach, Waiheke Isla*

UID	Name of item	Reasons	Category	Digitised points (NZMG)
2188	<i>Phoenix canariensis (Phoenix palm)</i>	a,B,E,F,G,H,I,J,K	B	D2188 E2693034.09, N6489241.86
2354	<i>Phoenix canariensis (Phoenix palm)</i>	a,B,E,F,G,H,I,J,K	B	D2354 E2693032.81, N6489246.42
2355	<i>Phoenix canariensis (Phoenix palm)</i>	a,B,E,F,G,H,I,J,K	B	D2355 E2693031.90, N6489251.16
2356	<i>Phoenix canariensis (Phoenix palm)</i>	a,B,E,F,G,H,I,J,K	B	D2356 E2693045.21, N6489241.67
2357	<i>Phoenix canariensis (Phoenix palm)</i>	a,B,E,F,G,H,I,J,K	B	D2357 E2693042.48, N6489248.61
2358	<i>Phoenix canariensis (Phoenix palm)</i>	a,B,E,F,G,H,I,J,K	B	D2358 E2693041.38, N6489253.53
2359	<i>Phoenix canariensis (Phoenix palm)</i>	a,B,E,F,G,H,I,J,K	B	D2359 E2693039.19, N6489261.92
2360	<i>Phoenix canariensis (Phoenix palm)</i>	a,B,E,F,G,H,I,J,K	B	D2360 E2693052.49, N6489244.45
2361	<i>Phoenix canariensis (Phoenix palm)</i>	a,B,E,F,G,H,I,J,K	B	D2361 E2693051.82, N6489249.67
2362	<i>Phoenix canariensis (Phoenix palm)</i>	a,B,E,F,G,H,I,J,K	B	D2362 E2693051.15, N6489253.15
2363	<i>Phoenix canariensis (Phoenix palm)</i>	a,B,E,F,G,H,I,J,K	B	D2363 E2693048.08, N6489257.97
2364	<i>Phoenix canariensis (Phoenix palm)</i>	a,B,E,F,G,H,I,J,K	B	D2364 E2693045.27, N6489264.52

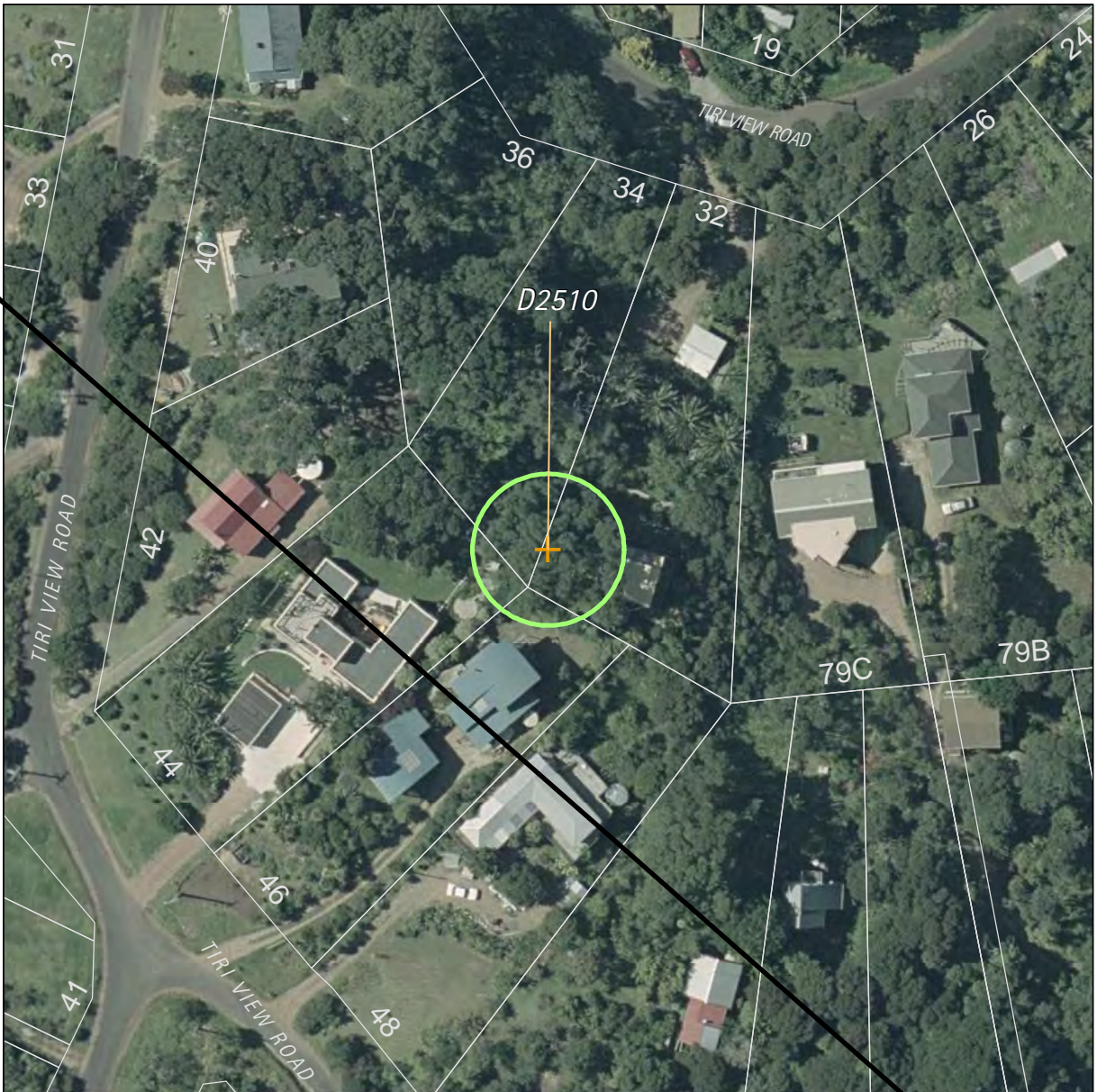
Refer to the disclaimer at the beginning of this appendix.

Appendix 1g Schedule of trees - inner islands



Trees		Map reference: 3-4		
Island: Waiheke Site Address: 14, Te Aroha Ave, Hekerua Bay, Waiheke Island				
UID	Name of item	Reasons	Category	Digitised points (NZMG)
2279	Vitex lucens (Puriri)	a,B,D,E,F,G,h,I,j	A	D2279 E2691437.71, N6488941.38
2366	Vitex lucens (Puriri)	a,B,D,E,F,G,h,I,j	A	D2366 E2691432.43, N6488934.60

Refer to the disclaimer at the beginning of this appendix.



Trees		Map reference: 3-5		
Island: Waiheke Site Address: 32, Tiri View Road, Waiheke Island				
UID	Name of item	Reasons	Category	Digitised points (NZMG)
2510	<i>Metrosideros excelsa (Pohutukawa)</i>	a,b,d,E,f,G,h,I,J,K	A	D2510 E2692805.97, N6488837.00

Refer to the disclaimer at the beginning of this appendix.

Appendix 1g Schedule of trees - inner islands



Trees		Map reference: 3-6		
Island: Waiheke Site Address: 36, Tiri View Road, Palm Beach, Waiheke Island				
UID	Name of item	Reasons	Category	Digitised points (NZMG)
2498	<i>Metrosideros excelsa</i> (Pohutukawa)	a,b,d,E,F,g,h,I,J,K	B	D2498 E2692788.86, N6488898.83

Refer to the disclaimer at the beginning of this appendix.



Trees		Map reference: 3-7		
Island: Waiheke Site Address: 38, Tiri View Road, Palm Beach, Waiheke Island				
UID	Name of item	Reasons	Category	Digitised points (NZMG)
2493	<i>Metrosideros excelsa (Pohutukawa)</i>	a,b,d,E,f,g,h,I,J,K	A	D2493 E2692791.45, N6488908.67

Refer to the disclaimer at the beginning of this appendix.

Appendix 1g Schedule of trees - inner islands



Trees		Map reference: 3-8		
Island: Waiheke Site Address: 40, Tiri View Road, Palm Beach, Waiheke Island				
UID	Name of item	Reasons	Category	Digitised points (NZMG)
2475	<i>Metrosideros excelsa (Pohutukawa)</i>	a,b,d,E,g,h,I,J,K	B	D2475 E2692766.10, N6488892.08
2483	<i>Metrosideros excelsa (Pohutukawa)</i>	b,d,E,f,g,h,I,J,K	B	D2483 E2692778.44, N6488880.15

Refer to the disclaimer at the beginning of this appendix.



Trees		Map reference: 3-9	
Island: Waiheke Site Address: 44, Tiri View Road, Palm Beach, Waiheke Island			
UID	Name of item	Reasons	Category
2469	<i>Metrosideros excelsa (Pohutukawa)</i>	a,B,d,E,f,G,h,I,J,K	A
		Digitised points (NZMG) D2469 E2692785.67, N6488844.38	

Refer to the disclaimer at the beginning of this appendix.

Appendix 1g Schedule of trees - inner islands



Trees		Map reference: 3-10		
Island: Waiheke Site Address: Great Barrier Road, (Road Reserve, cnr. 2 Empire Avenue and Great Barrier Road.) Enclosure Bay, Waiheke Island				
UID	Name of item	Reasons	Category	Digitised points (NZMG)
2068	<i>Metrosideros excelsa</i> (Pohutukawa)	a,b,d,E,F,g,H,I,J	B	D2068 E2691934.04, N6489526.83

Refer to the disclaimer at the beginning of this appendix.



Trees		Map reference: 8-7		
Island: Waiheke Site Address: 88, Church Bay Road, Te Huruhi, Waiheke Island				
UID	Name of item	Reasons	Category	Digitised points (NZMG)
2283	<i>Metrosideros excelsa (Pohutukawa)</i>	a,B,d,E,f,g,h,I,J	B	D2283 E2689522.96, N6487980.66

Refer to the disclaimer at the beginning of this appendix.


Appendix 1g Schedule of trees - inner islands



Trees		Map reference: 9-16		
<p>Island: Waiheke Site Address: 7A, Albert Crescent, Ostend, Waiheke Island</p>				
UID	Name of item	Reasons	Category	Digitised points (NZMG)
2003	<i>Metrosideros excelsa (Pohutukawa)</i>	a,B,d,E,F,G,I,J	B	D2003 E2692875.41, N6486978.11

Refer to the disclaimer at the beginning of this appendix.



Trees		Map reference: 9-17		
Island: Waiheke Site Address: 74, Wharf Road, Ostend, Waiheke Island			 1:1,000 0 2 4 8 metres	
UID	Name of item	Reasons	Category	Digitised points (NZMG)
2350	<i>Ficus macrophylla</i> (Moreton Bay Fig)	a,B,c,E,F,G,h,I,J	A	D2350 E2692724.07, N6487127.64
2512	<i>Phoenix canariensis</i> (Phoenix palm)	a,B,E,f,G,h,I,J	A	D2512 E2692668.03, N6487152.83
2516	<i>Phoenix canariensis</i> (Phoenix palm)	a,B,E,f,G,I,J	B	D2516 E2692693.59, N6487134.27

Refer to the disclaimer at the beginning of this appendix.

Appendix 1g Schedule of trees - inner islands



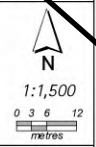
Trees		Map reference: 9-18		
Island: Waiheke Site Address: 76, Wharf Road, Ostend, Waiheke Island				
UID	Name of item	Reasons	Category	Digitised points (NZMG)
2514	Phoenix canariensis (Phoenix palm)	A,B,E,f,G,h,I,J	A	D2514 E2692664.36, N6487146.96

Refer to the disclaimer at the beginning of this appendix.



Trees		Map reference: 9-25
-------	--	-------------------------------

Island: Waiheke
 Site address: 44 Donald Bruce Road, Kennedy Point, Waiheke Island



UID	Name of item	Reasons	Category	Digitised points (NZMG)
2064	<i>Metrosideros excelsa</i> (Pohutukawa)	a,B,C,d,E,F,G,h,I,J,K	A	D2064 E2691077.63, N6486470.45
2540	<i>Metrosideros excelsa</i> (Pohutukawa)	a,B,d,E,F,G,h,I,J,K	A	D2540 E2691091.08, N6486463.08
2542	<i>Metrosideros excelsa</i> (Pohutukawa)	a,B,d,E,F,g,h,I,J,K	A	D2542 E2691115.80, N6486458.25
2545	<i>Metrosideros excelsa</i> (Pohutukawa)	A,B,d,E,F,g,h,I,J,K	A	D2545 E2691117.75, N6486446.58
2551	<i>Metrosideros excelsa</i> (Pohutukawa)	a,B,d,E,F,G,h,I,J,K	A	D2551 E2691064.14, N6486433.27
2553	<i>Metrosideros excelsa</i> (Pohutukawa)	a,B,d,E,F,G,h,I,J,K	A	D2553 E2691061.04, N6486406.51
2555	<i>Metrosideros excelsa</i> (Pohutukawa)	a,B,d,E,F,G,h,I,J,K	A	D2555 E2672581.85, N6477650.19
2557	<i>Metrosideros excelsa</i> (Pohutukawa)	a,B,d,E,F,G,h,I,J,K	A	D2557 E2670179.59, N6477018.82
2561	<i>Metrosideros excelsa</i> (Pohutukawa)	A,b,d,E,F,G,h,I,j,k	B	D2561 E2669238.50, N6478428.58
2579	<i>Metrosideros excelsa</i> (Pohutukawa)	A,B,d,E,F,G,h,I,J,K	A	D2579 E2691142.67, N6486445.14
2676	<i>Metrosideros excelsa</i> (Pohutukawa)	a,b,d,E,F,G,h,I,J,K	B	D2676 E2691161.00, N6486319.91
2682	<i>Metrosideros excelsa</i> (Pohutukawa)	a,b,d,E,F,g,h,I,J,K	B	D2682 E2691142.74, N6486310.65
2686	<i>Metrosideros excelsa</i> (Pohutukawa)	a,b,d,E,F,G,h,I,J,K	B	D2686 E2691119.98, N6486333.25
2688	<i>Metrosideros excelsa</i> (Pohutukawa)	A,b,d,E,F,g,h,I,J,K	A	D2688 E2691129.50, N6486359.13
2690	<i>Metrosideros excelsa</i> (Pohutukawa)	a,b,E,F,G,h,I,J,K	A	D2690 E2691118.11, N6486370.10

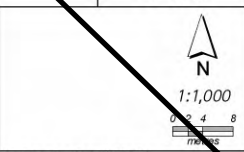
Refer to the disclaimer at the beginning of this appendix.

Appendix 1g Schedule of trees - inner islands



Trees Map reference:
9-26

Island: Waiheke
Site address: 44 Donald Bruce Road, Kennedy Point, Waiheke Island



UID	Name of item	Reasons	Category	Digitised points (NZMG)
2565	<i>Metrosideros excelsa</i> (Pohutukawa)	a,b,d,E,F,G,h,I,J,K	B	D232/1 E2691123.59, N6486216.75
2567	<i>Metrosideros excelsa</i> (Pohutukawa)	a,B,d,E,F,G,h,I,J,K	B	D232/2 E2691150.94, N6486191.36
2569	<i>Metrosideros excelsa</i> (Pohutukawa)	a,b,d,E,F,g,h,I,J,K	B	D232/3 E2691157.36, N6486190.20
2571	<i>Metrosideros excelsa</i> (Pohutukawa)	a,b,d,E,F,G,h,I,J,K	B	D232/4 E2691202.25, N6486160.98
2573	<i>Metrosideros excelsa</i> (Pohutukawa)	a,b,d,E,F,G,h,I,J,K	B	D232/5 E2691191.97, N6486128.32
2577	<i>Metrosideros excelsa</i> (Pohutukawa)	a,b,d,E,F,G,h,I,J,K	B	D232/6 E2691153.10, N6486126.34
2583	<i>Metrosideros excelsa</i> (Pohutukawa)	a,b,c,d,E,F,g,h,I,J,K	B	D232/7 E2691136.87, N6486152.63
2619	<i>Metrosideros excelsa</i> (Pohutukawa)	a,b,d,E,F,G,h,I,J,K	B	D232/8 E2691140.58, N6486170.74
2621	<i>Metrosideros excelsa</i> (Pohutukawa)	a,b,d,E,F,G,h,I,J,K	B	D232/9 E2691104.25, N6486179.64
2644	<i>Metrosideros excelsa</i> (Pohutukawa)	a,b,d,E,F,G,h,I,J,K	B	D232/10 E2691096.94, N6486191.81
2646	<i>Metrosideros excelsa</i> (Pohutukawa)	a,b,d,E,F,G,h,I,J,K	B	
2648	<i>Metrosideros excelsa</i> (Pohutukawa)	a,b,d,E,F,G,h,I,J,K	B	
2654	<i>Metrosideros excelsa</i> (Pohutukawa)	a,d,E,F,h,I,J,K	B	
2650	<i>Metrosideros excelsa</i> (Pohutukawa)	a,d,E,F,g,h,I,J,K	B	
2656	<i>Metrosideros excelsa</i> (Pohutukawa)	a,B,d,E,F,h,I,J,K	B	
2664	<i>Metrosideros excelsa</i> (Pohutukawa)	a,b,d,E,F,G,h,I,J,K	B	
2674	<i>Metrosideros excelsa</i> (Pohutukawa)	b,d,E,F,G,h,I,J,K	B	

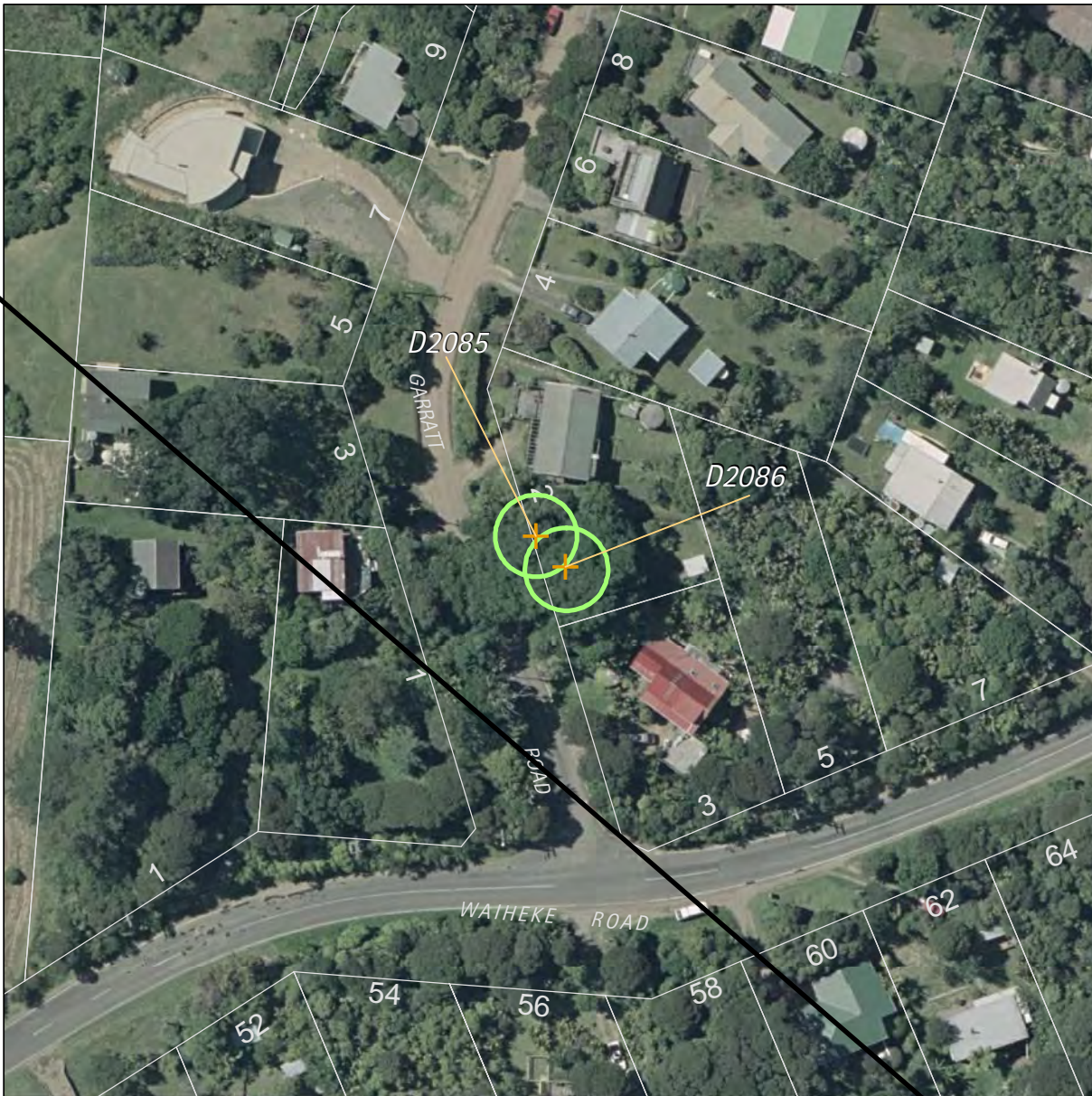
Refer to the disclaimer at the beginning of this appendix.



Trees		Map reference: 11-2	
<p><i>Island: Waiheke</i> <i>Site Address: First Avenue, (Road Reserve / Walkway, at top of stairs between 1 Leroy Road and 21 First Avenue) Onetangi, Waiheke Island</i></p>			
UID	Name of item	Reasons	Category
2081	<i>Metrosideros excelsa (Pohutukawa)</i>	a,B,D,E,F,g,H,I,J	B
		Digitised points (NZMG) D2081 E2696632.20, N6488067.44	

Refer to the disclaimer at the beginning of this appendix.

Appendix 1g Schedule of trees - inner islands



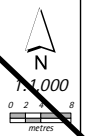
Trees		Map reference: 11-3		
Island: Waiheke Site Address: 2, Garratt Road, Onetangi, Waiheke Island				
UID	Name of item	Reasons	Category	Digitised points (NZMG)
2085	Vitex lucens (Puriri)	a,b,D,E,f,G,H,I,J	B	D2085 E2696770.93, N6488022.83
2086	Vitex lucens (Puriri)	a,b,D,E,F,G,h,I,J	B	D2086 E2696775.32, N6488018.30

Refer to the disclaimer at the beginning of this appendix.



Trees		Map reference: 11-4
--------------	--	-------------------------------

Island: Waiheke
 Site Address: 3, Garratt Road, Onetangi, Waiheke Island



UID	Name of item	Reasons	Category	Digitised points (NZMG)
2087	<i>Metrosideros excelsa</i> (Pohutukawa)	a,b,D,E,F,g,h,I,J	B	D2087 E2696721.81, N6488035.85


Refer to the disclaimer at the beginning of this appendix.

Appendix 1g Schedule of trees - inner islands



Trees		Map reference: 11-5		
<p>Island: Waiheke Site Address: 29, Hobson Terrace, Onetangi, Waiheke Island</p>				
UID	Name of item	Reasons	Category	Digitised points (NZMG)
2097	<i>Laurelia novae-zealandia</i> (Pukatea)	B,d,E,F,G,I,J	B	D2097 E2696465.57, N6487282.44

Refer to the disclaimer at the beginning of this appendix.



Trees		Map reference: 11-6		
Island: Waiheke Site Address: 43, Victoria Road South, Onetangi, Waiheke Island				
UID	Name of item	Reasons	Category	Digitised points (NZMG)
2302	<i>Dysoxylum spectabile</i> (Kohekohe, New Zealand Mahogany)	a,b,C,d,E,F,G,h,i,J	B	D2302 E2696612.87, N6487399.07
2303	<i>Vitex lucens</i> (Puriri)	a,b,D,E,f,G,h,I,J	B	D2303 E2696591.53, N6487403.28
2304	<i>Vitex lucens</i> (Puriri)	a,b,D,E,F,G,h,i,J	B	D2304 E2696600.43, N6487406.91

Refer to the disclaimer at the beginning of this appendix.

Appendix 1g Schedule of trees - inner islands



Trees		Map reference: 11-7	
Island: Waiheke Site Address: 45, Victoria Road South, (opposite No. 045.) Onetangi, Waiheke Island			
UID	Name of item	Reasons	Category
2308	<i>Prumnopitys taxifolia</i> (Matai, Black pine)	B,C,d,E,F,G,h,I,J	B
		Digitised points (NZMG) D2308 E2696615.95, N6487426.29	

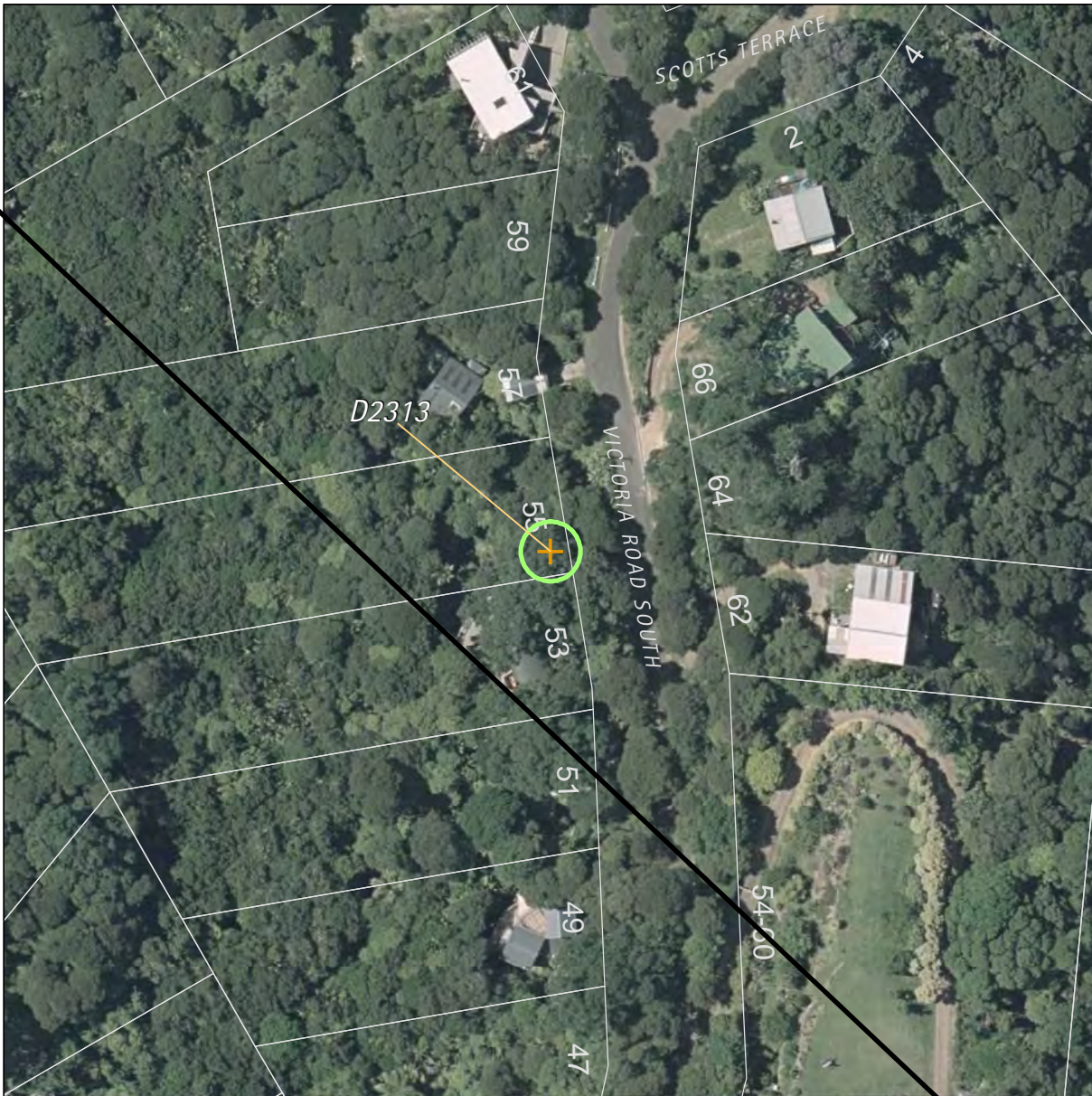
Refer to the disclaimer at the beginning of this appendix.



Trees		Map reference: 11-8		
Island: Waiheke Site Address: 51, Victoria Road South, (At rear right.) Onetangi, Waiheke Island				
UID	Name of item	Reasons	Category	Digitised points (NZMG)
2309	<i>Prumnopitys taxifolia</i> (Matai, Black pine)	B,C,d,E,F,G,h,I,J	B	D2309 E2696604.22, N6487486.59
2310	<i>Prumnopitys taxifolia</i> (Matai, Black pine)	B,C,d,E,F,G,h,I,J	B	D2310 E2696612.42, N6487478.33

Refer to the disclaimer at the beginning of this appendix.

Appendix 1g Schedule of trees - inner islands



Trees		Map reference: 11-9		
Island: Waiheke Site Address: 55, Victoria Road South, Onetangi, Waiheke Island				
UID	Name of item	Reasons	Category	Digitised points (NZMG)
2313	<i>Metrosideros excelsa</i> (Pohutukawa)	a,b,D,E,F,G,h,I,J	B	D2313 E2696628.76, N6487521.59

Refer to the disclaimer at the beginning of this appendix.



Trees		Map reference: 11-10		
Island: Waiheke Site Address: 83-87, Trig Hill Road, Onetangi, Waiheke Island				
UID	Name of item	Reasons	Category	Digitised points (NZMG)
2316	<i>Metrosideros excelsa (Pohutukawa)</i>	a,B,D,E,F,G,h,I,J	B	D2316 E2696656.25, N6487300.67

Refer to the disclaimer at the beginning of this appendix.

Appendix 1g Schedule of trees - inner islands



Trees		Map reference: 11-11		
Island: Waiheke Site Address: The Strand, (Eastern side of property at 1 Second Avenue) Onetangi, Waiheke Island				
UID	Name of item	Reasons	Category	Digitised points (NZMG)
2284	Phoenix canariensis (Phoenix palm)	B,E,F,G,h,I,J,K	B	D2284 E2696541.48, N6488221.20
2971	Phoenix canariensis (Phoenix palm)	B,E,F,G,h,I,J,K	B	D2971 E2696539.05, N6488216.88
2973	Phoenix canariensis (Phoenix palm)	B,E,F,G,h,I,J,K	B	D2973 E2696551.38, N6488223.99
2975	Phoenix canariensis (Phoenix palm)	B,E,F,G,h,I,J,K	B	D2975 E2696549.40, N6488230.10
2977	Phoenix canariensis (Phoenix palm)	B,E,F,G,h,I,J,K	B	D2977 E2696544.27, N6488225.42
2979	Phoenix canariensis (Phoenix palm)	B,E,F,G,h,I,J,K	B	D2979 E2696546.70, N6488220.48
2981	Phoenix canariensis (Phoenix palm)	B,E,F,G,h,I,J,K	B	D2981 E2696541.39, N6488212.38
2983	Phoenix canariensis (Phoenix palm)	B,E,F,G,h,I,J,K	B	D2983 E2696546.43, N6488211.39
2985	Phoenix canariensis (Phoenix palm)	B,E,F,G,h,I,J,K	B	D2985 E2696548.68, N6488215.53

Refer to the disclaimer at the beginning of this appendix.



Trees		Map reference: 11-12		
Island: Waiheke Site Address: Waiheke Road, (Road reserve, opposite 22-26 Waiheke Road.) Onetangi, Waiheke Island				
UID	Name of item	Reasons	Category	Digitised points (NZMG)
2325	<i>Metrosideros excelsa</i> (Pohutukawa)	a,B,D,E,F,G,H,I,J	B	D2325 E2696456.25, N6487933.83

Refer to the disclaimer at the beginning of this appendix.

This page is left blank intentionally.


Refer to the disclaimer at the beginning of this appendix.



Trees		Map reference: 24-8		
Island: Rotoroa Site Address: (Salvation Army land - Rotoroa Island) Rotoroa Island				
UID	Name of item	Reasons	Category	Digitised points (NZMG)
2240	<i>Metrosideros excelsa</i> (Pohutukawa)	a,b,d,E,F,G,I,o	B	D2240 E2706637.40, N6485823.06


Refer to the disclaimer at the beginning of this appendix.

Appendix 1g Schedule of trees - inner islands



Trees		Map reference: 25-11		
Island: Waiheke Site Address: 15, Anzac Road, (Blue Heron Lodge.) Orapiu, Waiheke Island				
UID	Name of item	Reasons	Category	Digitised points (NZMG)
2006	<i>Quercus robur</i> (English Oak)	a,B,E,F,G,h,I,J	A	D2006 E2701959.52, N6482156.69

Refer to the disclaimer at the beginning of this appendix.



Trees		Map reference: 26-12
-------	--	--------------------------------

Island: Rotoroa
 Site Address: (Salvation Army land - Rotoroa Island) Rotoroa Island



 1:1,000

 metres

UID	Name of item	Reasons	Category	Digitised points (NZMG)
2206	Phoenix canariensis (Phoenix palm)	a,B,E,F,G,I,K,I	A	D2206 E2706415.55, N6484946.83
2207	Phoenix canariensis (Phoenix palm)	a,B,E,F,G,I,K,I	A	D2207 E2706416.50, N6484959.53
2208	Phoenix canariensis (Phoenix palm)	a,B,E,F,G,I,K,I	A	D2208 E2706430.98, N6484970.69
2209	Phoenix canariensis (Phoenix palm)	a,B,E,F,G,I,K,I	A	D2209 E2706421.48, N6484951.22
2210	Phoenix canariensis (Phoenix palm)	a,B,E,F,G,I,K,I	A	D2210 E2706420.65, N6484962.97
2211	Phoenix canariensis (Phoenix palm)	a,B,E,F,G,I,K,I	A	D2211 E2706427.30, N6484955.73
2212	Phoenix canariensis (Phoenix palm)	a,B,E,F,G,I,K,I	A	D2212 E2706426.23, N6484966.65
2213	Phoenix canariensis (Phoenix palm)	a,B,E,F,G,I,K,I	A	D2213 E2706432.76, N6484959.89
2214	Phoenix canariensis (Phoenix palm)	a,B,E,F,G,I,K,I	A	D2214 E2706437.63, N6484963.81
2215	Phoenix canariensis (Phoenix palm)	a,B,E,F,G,I,K,I	A	D2215 E2706405.22, N6484950.27
2216	Phoenix canariensis (Phoenix palm)	a,B,E,F,G,I,K,I	A	D2216 E2706410.33, N6484942.92
2242	Phoenix canariensis (Phoenix palm)	a,B,E,F,G,I,K,I	A	D2242 E2706411.04, N6484955.38

Refer to the disclaimer at the beginning of this appendix.

Appendix 1g Schedule of trees - inner islands




Trees		Map reference: 26-13		
Island: Rotoroa Site Address: (Salvation Army land - Rotoroa Island) Rotoroa Island				
UID	Name of item	Reasons	Category	Digitised points (NZMG)
2217	<i>Araucaria heterophylla (Norfolk Pine, Norfolk Island Pine)</i>	a,B,E,F,G,h,I,J,K,I	A	D2217 E2706354.95, N6484909.40
2218	<i>Araucaria heterophylla (Norfolk Pine, Norfolk Island Pine)</i>	a,B,E,F,G,h,I,J,K,I	A	D2218 E2706369.27, N6484922.69
2219	<i>Araucaria heterophylla (Norfolk Pine, Norfolk Island Pine)</i>	a,B,E,F,G,h,I,J,K,I	A	D2219 E2706384.01, N6484923.80
2220	<i>Araucaria heterophylla (Norfolk Pine, Norfolk Island Pine)</i>	a,B,E,F,G,h,I,J,K,I	A	D2220 E2706367.31, N6484908.65
2221	<i>Araucaria heterophylla (Norfolk Pine, Norfolk Island Pine)</i>	a,B,E,F,G,h,I,J,K,I	A	D2221 E2706364.50, N6484918.43
2222	<i>Araucaria heterophylla (Norfolk Pine, Norfolk Island Pine)</i>	a,B,E,F,G,h,I,J,K,I	A	D2222 E2706345.15, N6484901.47
2223	<i>Araucaria heterophylla (Norfolk Pine, Norfolk Island Pine)</i>	a,B,E,F,G,h,I,J,K,I	A	D2223 E2706350.44, N6484905.82
2224	<i>Araucaria heterophylla (Norfolk Pine, Norfolk Island Pine)</i>	a,B,E,f,G,h,I,J,K,I	A	D2224 E2706350.69, N6484896.87
2225	<i>Araucaria heterophylla (Norfolk Pine, Norfolk Island Pine)</i>	a,B,E,F,G,h,I,J,K,I	A	D2225 E2706362.28, N6484905.39
2226	<i>Araucaria heterophylla (Norfolk Pine, Norfolk Island Pine)</i>	a,B,E,F,G,h,I,J,K,I	A	D2226 E2706373.70, N6484929.08
2241	<i>Araucaria heterophylla (Norfolk Pine, Norfolk Island Pine)</i>	a,B,E,F,G,h,I,J,K,I	A	D2241 E2706357.94, N6484901.39

Refer to the disclaimer at the beginning of this appendix.



Trees		Map reference: 26-14		
Island: Rotoroa Site Address: (Salvation Army land - Rotoroa Island) Rotoroa Island				
UID	Name of item	Reasons	Category	Digitised points (NZMG)
2235	<i>Metrosideros excelsa</i> (Pohutukawa)	a,B,d,E,F,g,h,I,J,o	B	D2235 E2706751.45, N6485421.77

Refer to the disclaimer at the beginning of this appendix.



Trees		Map reference: 26-15
-------	--	--------------------------------

Island: Rotoroa
 Site Address: (Salvation Army land - Rotoroa Island) Rotoroa Island

N
1:1,000
0 2 4 8
metres

UID	Name of item	Reasons	Category	Digitised points (NZMG)
2233	<i>Metrosideros excelsa (Pohutukawa)</i>	a,B,d,E,F,G,h,I,J,o	B	D2233 E2706803.68, N6485175.88

Refer to the disclaimer at the beginning of this appendix.



Trees		Map reference: 26-16		
Island: Rotoroa Site Address: Rotoroa Island				
UID	Name of item	Reasons	Category	Digitised points (NZMG)
2201	<i>Metrosideros excelsa</i> (Pohutukawa)	a,b,d,E,F,g,h,I,J,o	B	D2201 E2706717.49, N6485521.62


Refer to the disclaimer at the beginning of this appendix.


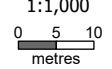
Appendix 1g Schedule of trees - inner islands





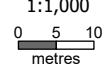
Trees		Map reference: 26-17		
Island: Rotoroa Site Address: (Salvation Army land - Rotoroa Island) Rotoroa Island				
UID	Name of item	Reasons	Category	Digitised points (NZMG)
2238	<i>Metrosideros excelsa (Pohutukawa)</i>	a,b,d,E,f,g,I,J,o	B	D2238 E2706330.29, N6485438.86


Refer to the disclaimer at the beginning of this appendix.


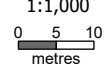



Trees				Map reference: 2-5
Island : <i>Waiheke</i> Site Address: <i>Beach Parade, (Road reserve, opposite No's.10-12 Beach Parade) Oneroa, Waiheke Island</i>				 1:1,000  metres
UID	Name of item	Reasons	Category	Digitised points (NZTM)
2035	Metrosideros excelsa (Pohutukawa)	B,d,e,F,G,H,I,J,K	<i>B</i>	D2035 E175 00 44.33124, S36 46 58.74304


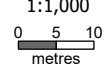


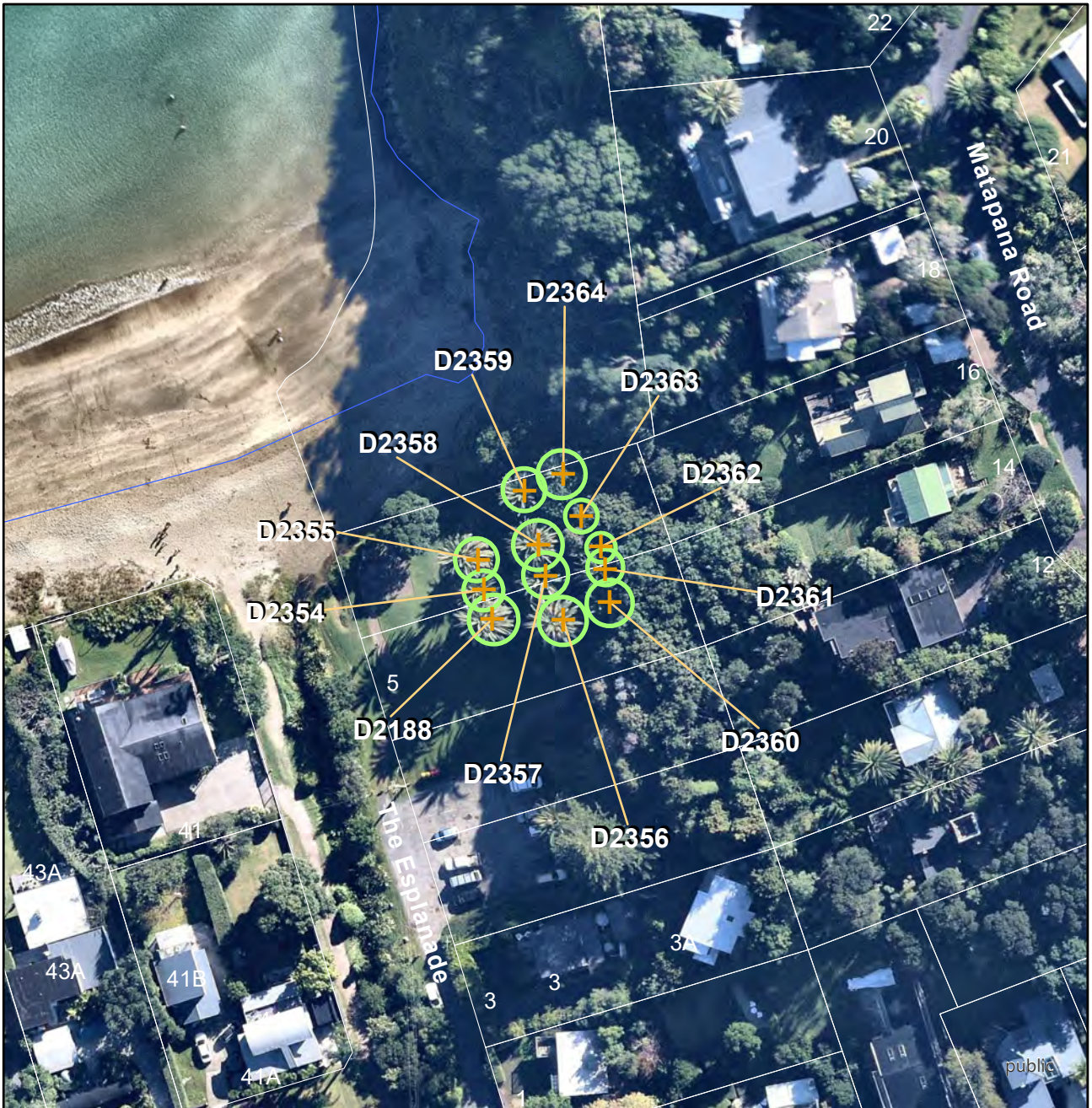
Trees				Map reference: 2-6
Island : <i>Waiheke</i> Site Address: <i>Beach Parade, (Road reserve, opposite No's. 14-16 Beach Parade) Oneroa, Waiheke Island</i>				 N 1:1,000  0 5 10 metres
UID	Name of item	Reasons	Category	Digitised points (NZTM)
2034	Metrosideros excelsa (Pohutukawa)	B,d,E,f,G,H,I,J,K	A	D2034 E175 00 43.06426, S36 46 58.04623




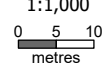
Trees				Map reference: 2-7
Island : <i>Waiheke</i> Site Address: <i>Beach Parade, (Road reserve, opposite No's. 18-20 Beach Parade) Oneroa, Waiheke Island</i>				 1:1,000  metres
UID	Name of item	Reasons	Category	Digitised points (NZTM)
2027	<i>Metrosideros excelsa</i> (Pohutukawa)	B,d,e,F,G,H,I,J,K	<i>B</i>	D2027 E175 00 41.77516, S36 46 57.08439



Trees				Map reference: 2-8
Island : <i>Waiheke</i> Site Address: <i>Beach Parade, (Road reserve, opposite No's. 24-26 Beach Parade) Oneroa, Waiheke Island</i>				 N 1:1,000  0 5 10 metres
UID	Name of item	Reasons	Category	Digitised points (NZTM)
2031	Metrosideros excelsa (Pohutukawa)	B,d,E,f,G,H,I,J,K	A	D2031 E175 00 39.53679, S36 46 55.57265


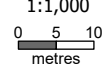


Trees		Map reference: 3-3
--------------	--	-------------------------------------


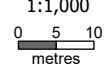
Island : <i>Waiheke</i> Site Address: <i>(Matapana reserve, eastern end of Palm beach) Palm Beach, Waiheke Island</i>	 1:1,000  0 5 10 metres
----------------------------------------------------------------------------------------------------------------------------------------	---------------------------------------------------------------------------------------------------------------------------------------------------------------------------------------------------------------


UID	Name of item	Reasons	Category	Digitised points (NZTM)
2188	Phoenix canariensis (Phoenix palm)	a,B,E,F,G,H,I,J,K	B	D2188 E175 02 45.74920, S36 46 47.48274
2354	Phoenix canariensis (Phoenix palm)	a,B,E,F,G,H,I,J,K	B	D2354 E175 02 45.69327, S36 46 47.33582
2355	Phoenix canariensis (Phoenix palm)	a,B,E,F,G,H,I,J,K	B	D2355 E175 02 45.65210, S36 46 47.18279
2356	Phoenix canariensis (Phoenix palm)	a,B,E,F,G,H,I,J,K	B	D2356 E175 02 46.19771, S36 46 47.48043
2357	Phoenix canariensis (Phoenix palm)	a,B,E,F,G,H,I,J,K	B	D2357 E175 02 46.08107, S36 46 47.25743
2358	Phoenix canariensis (Phoenix palm)	a,B,E,F,G,H,I,J,K	B	D2358 E175 02 46.03206, S36 46 47.09871
2359	Phoenix canariensis (Phoenix palm)	a,B,E,F,G,H,I,J,K	B	D2359 E175 02 45.93582, S36 46 46.82827
2360	Phoenix canariensis (Phoenix palm)	a,B,E,F,G,H,I,J,K	B	D2360 E175 02 46.48859, S36 46 47.38473
2361	Phoenix canariensis (Phoenix palm)	a,B,E,F,G,H,I,J,K	B	D2361 E175 02 46.45663, S36 46 47.21594
2362	Phoenix canariensis (Phoenix palm)	a,B,E,F,G,H,I,J,K	B	D2362 E175 02 46.42632, S36 46 47.10359
2363	Phoenix canariensis (Phoenix palm)	a,B,E,F,G,H,I,J,K	B	D2363 E175 02 46.29799, S36 46 46.94961
2364	Phoenix canariensis (Phoenix palm)	a,B,E,F,G,H,I,J,K	B	D2364 E175 02 46.17849, S36 46 46.73932


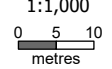


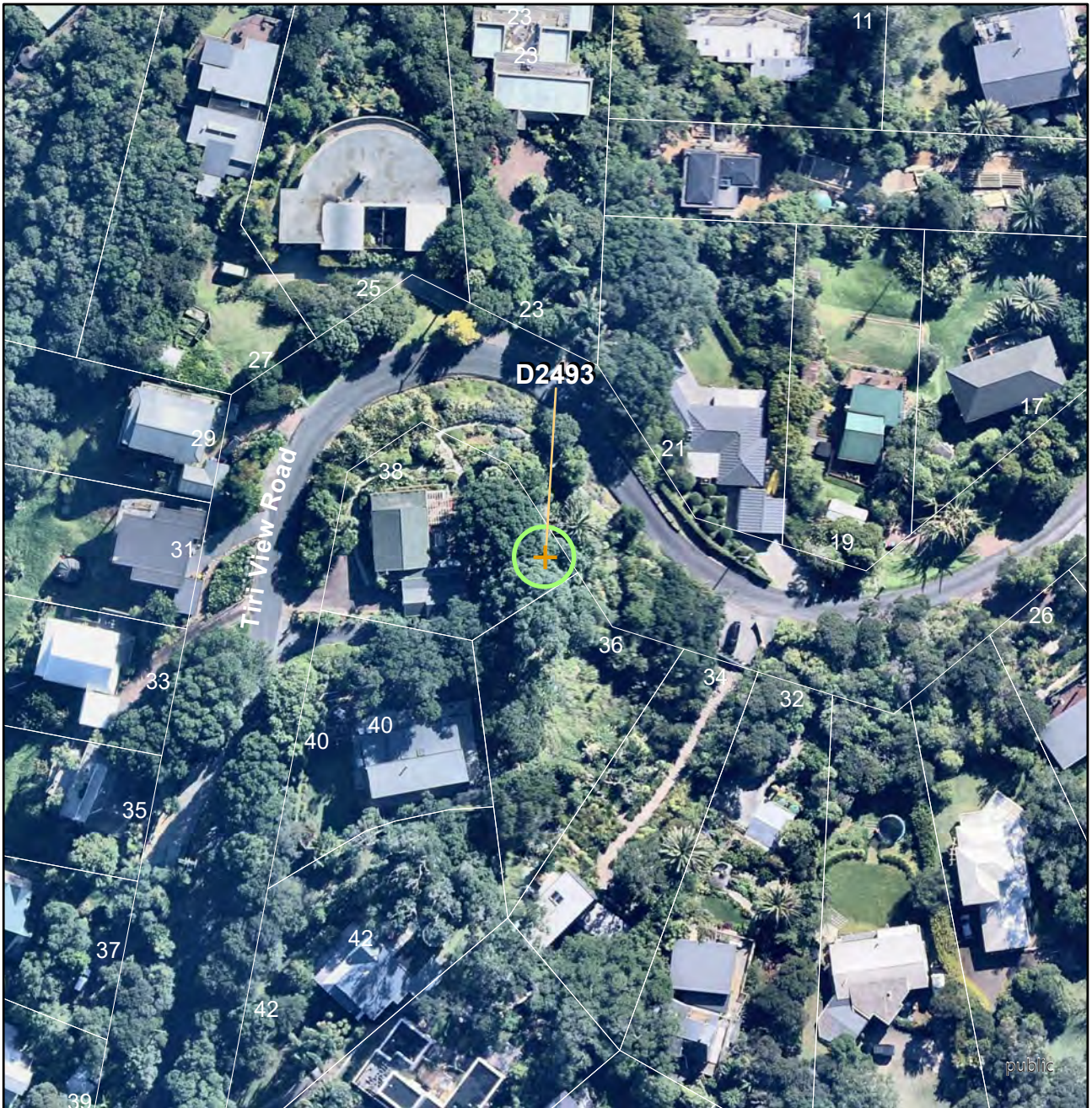
Trees				Map reference: 3-4
Island : <i>Waiheke</i> Site Address: <i>14, Te Aroha Ave, Hekerua Bay, Waiheke Island</i>			 1:1,000 	
UID	Name of item	Reasons	Category	Digitised points (NZTM)
2279	Vitex lucens (Puriri)	a,B,D,E,F,G,h,I,j	A	D2279 E175 01 41.66898, S36 46 58.43854
2366	Vitex lucens (Puriri)	a,B,D,E,F,G,h,I,j	A	D2366 E175 01 41.46246, S36 46 58.66242


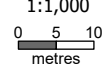


Trees				Map reference: 3-5
Island : <i>Waiheke</i> Site Address: <i>32, Tiri View Road, Waiheke Island</i>			 1:1,000  metres	
UID	Name of item	Reasons	Category	Digitised points (NZTM)
2510	<i>Metrosideros excelsa</i> (Pohutukawa)	a,b,d,E,f,G,h,I,J,K	A	D2510 E175 02 36.93480, S36 47 00.78666


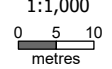


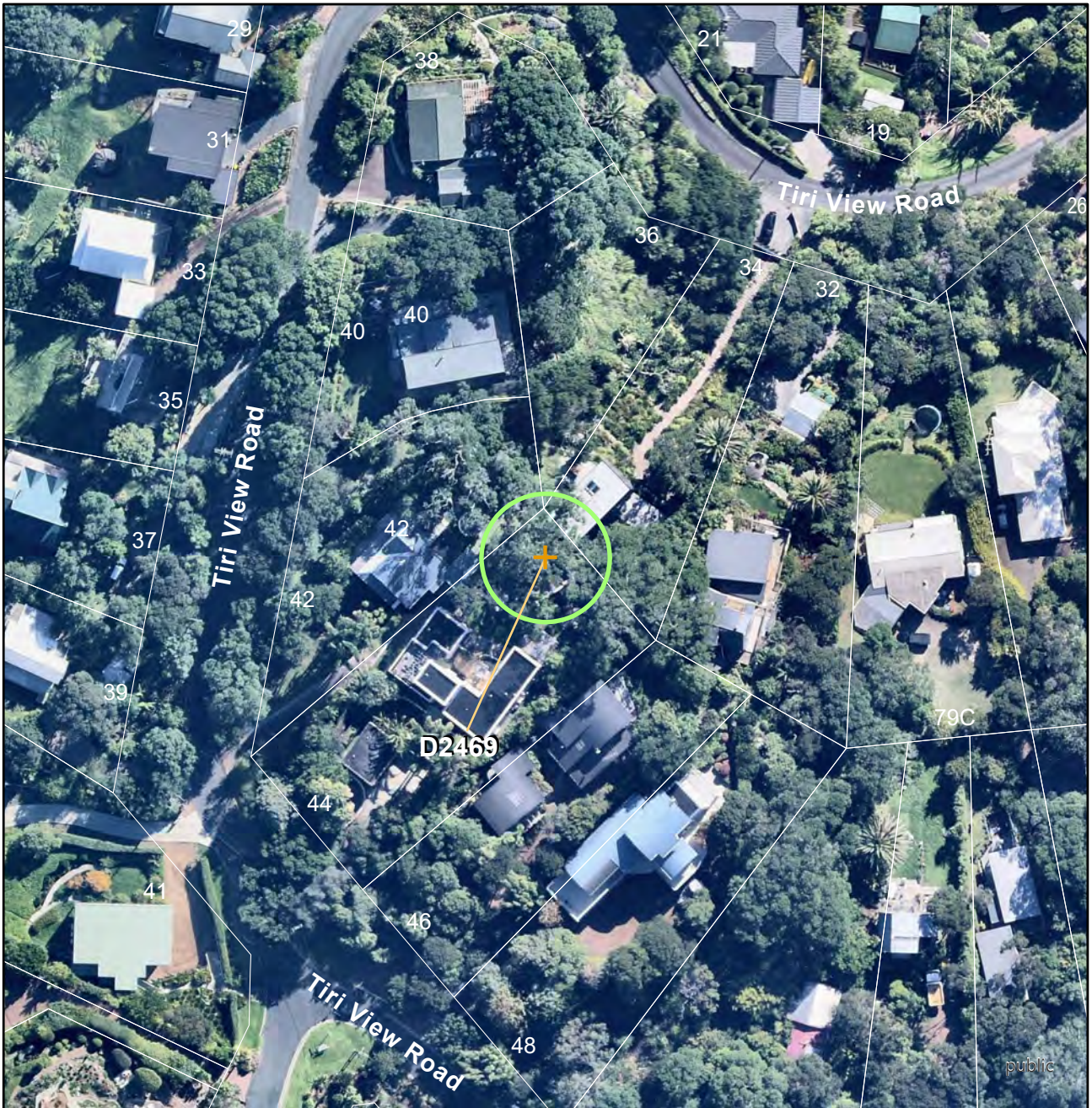
Trees				Map reference: 3-6
Island : <i>Waiheke</i> Site Address: <i>36, Tiri View Road, Palm Beach, Waiheke Island</i>			 1:1,000  metres	
UID	Name of item	Reasons	Category	Digitised points (NZTM)
2498	<i>Metrosideros excelsa</i> (Pohutukawa)	a,b,d,E,F,g,h,I,J,K	<i>B</i>	D2498 E175 02 36.18647, S36 46 58.79441


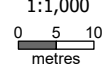


Trees		Map reference: 3-7		
Island : <i>Waiheke</i> Site Address: <i>38, Tiri View Road, Palm Beach, Waiheke Island</i>		 1:1,000  metres		
UID	Name of item	Reasons	Category	Digitised points (NZTM)
2493	<i>Metrosideros excelsa</i> (Pohutukawa)	a,b,d,E,f,g,h,l,J,K	A	D2493 E175 02 36.28159, S36 46 58.47332


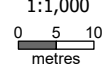


Trees					Map reference: 3-8
Island : <i>Waiheke</i> Site Address: <i>40, Tiri View Road, Palm Beach, Waiheke Island</i>					 1:1,000  metres
UID	Name of item	Reasons	Category	Digitised points (NZTM)	
2475	Metrosideros excelsa (Pohutukawa)	a,b,d,E,g,h,I,J,K	<i>B</i>	D2475	E175 02 35.27518, S36 46 59.03064
2483	Metrosideros excelsa (Pohutukawa)	b,d,E,g,h,I,J,K	<i>B</i>	D2483	E175 02 35.78400, S36 46 59.40816


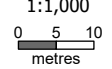


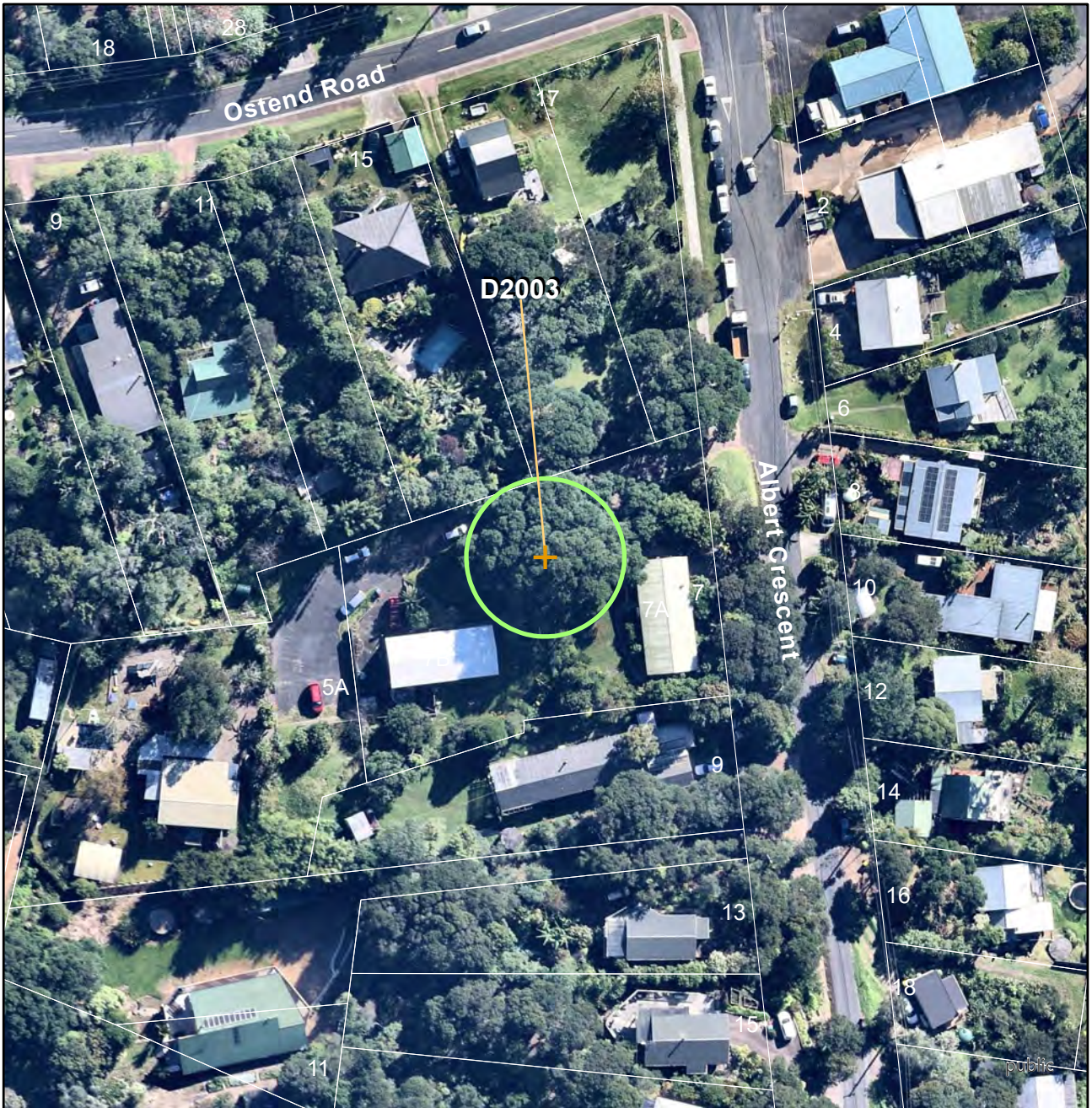
Trees				Map reference: 3-9
Island : <i>Waiheke</i> Site Address: <i>44, Tiri View Road, Palm Beach, Waiheke Island</i>				 1:1,000 
UID	Name of item	Reasons	Category	Digitised points (NZTM)
2469	Metrosideros excelsa (Pohutukawa)	a,B,d,E,f,G,h,I,J,K	A	D2469 E175 02 36.10933, S36 47 00.56275


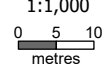


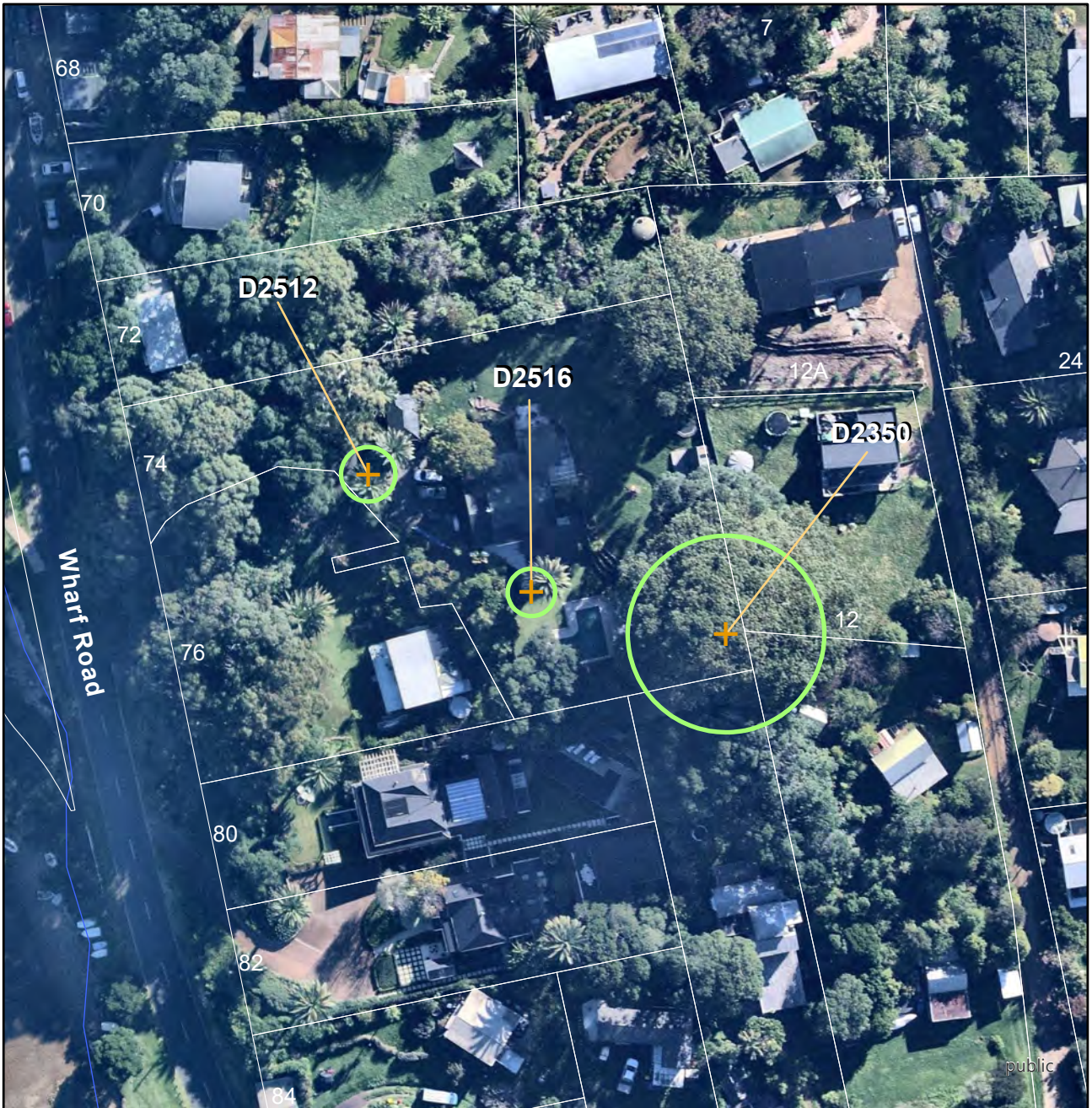
Trees				Map reference: 3-10
Island : <i>Waiheke</i> Site Address: <i>Great Barrier Road, (Road Reserve, cnr. 2 Empire Avenue and Great Barrier Road.) Enclosure Bay, Waiheke Island</i>				 1:1,000  metres
UID	Name of item	Reasons	Category	Digitised points (NZTM)
2068	<i>Metrosideros excelsa</i> (Pohutukawa)	a,b,d,E,F,g,H,I,J	<i>B</i>	D2068 E175 02 01.12948, S36 46 39.07596


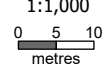


Trees		Map reference: 8-7		
Island : <i>Waiheke</i> Site Address: <i>88, Church Bay Road, Te Huruhi, Waiheke Island</i>		 1:1,000  metres		
UID	Name of item	Reasons	Category	Digitised points (NZTM)
2283	<i>Metrosideros excelsa</i> (Pohutukawa)	a,B,d,E,f,g,h,i,J	<i>B</i>	D2283 E175 00 25.36074, S36 47 31.03591


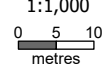


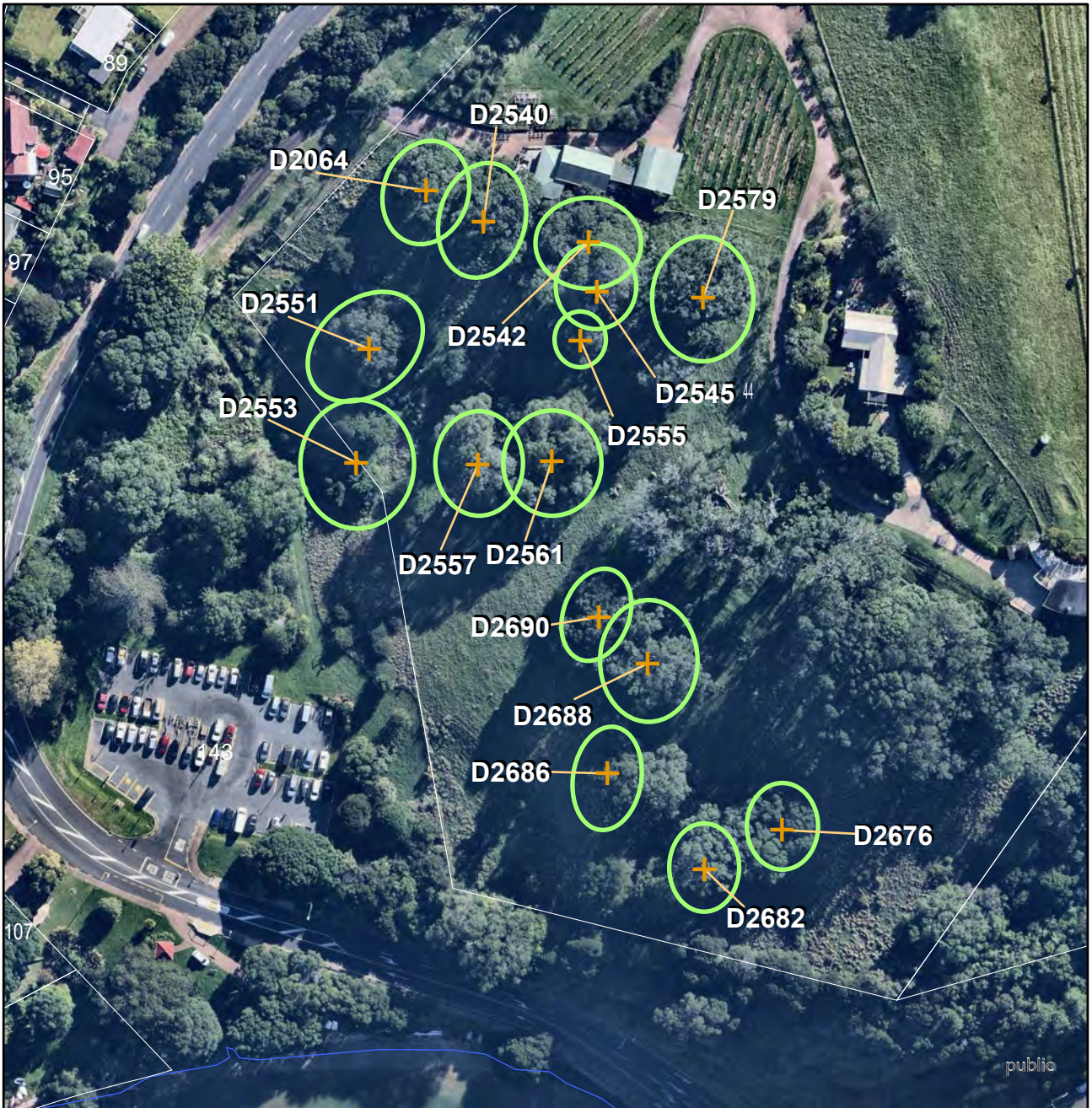
Trees				Map reference: 9-16
Island : <i>Waiheke</i> Site Address: <i>7A, Albert Crescent, Ostend, Waiheke Island</i>				 1:1,000  metres
UID	Name of item	Reasons	Category	Digitised points (NZTM)
2003	<i>Metrosideros excelsa</i> (Pohutukawa)	a,B,d,E,F,G,I,J	<i>B</i>	D2003 E175 02 41.49347, S36 48 01.02085


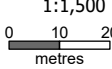


Trees		Map reference: 9-17		
Island : <i>Waiheke</i> Site Address: <i>74, Wharf Road, Ostend, Waiheke Island</i>				 1:1,000  metres
UID	Name of item	Reasons	Category	Digitised points (NZTM)
2350	<i>Ficus macrophylla</i> (Moreton Bay Fig)	a,B,c,E,F,G,h,I,J	A	D2350 E175 02 35.24877, S36 47 56.28646
2512	<i>Phoenix canariensis</i> (Phoenix palm)	a,B,E,f,G,h,I,J	A	D2512 E175 02 32.96499, S36 47 55.51212
2516	<i>Phoenix canariensis</i> (Phoenix palm)	a,B,E,f,G,I,J	B	D2516 E175 02 34.01331, S36 47 56.09462


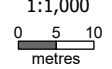



Trees				Map reference: 9-18
Island : <i>Waiheke</i> Site Address: <i>76, Wharf Road, Ostend, Waiheke Island</i>				 1:1,000  metres
UID	Name of item	Reasons	Category	Digitised points (NZTM)
2514	Phoenix canariensis (Phoenix palm)	A,B,E,f,G,h,I,J	A	D2514 E175 02 32.82254, S36 47 55.70528


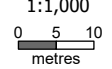


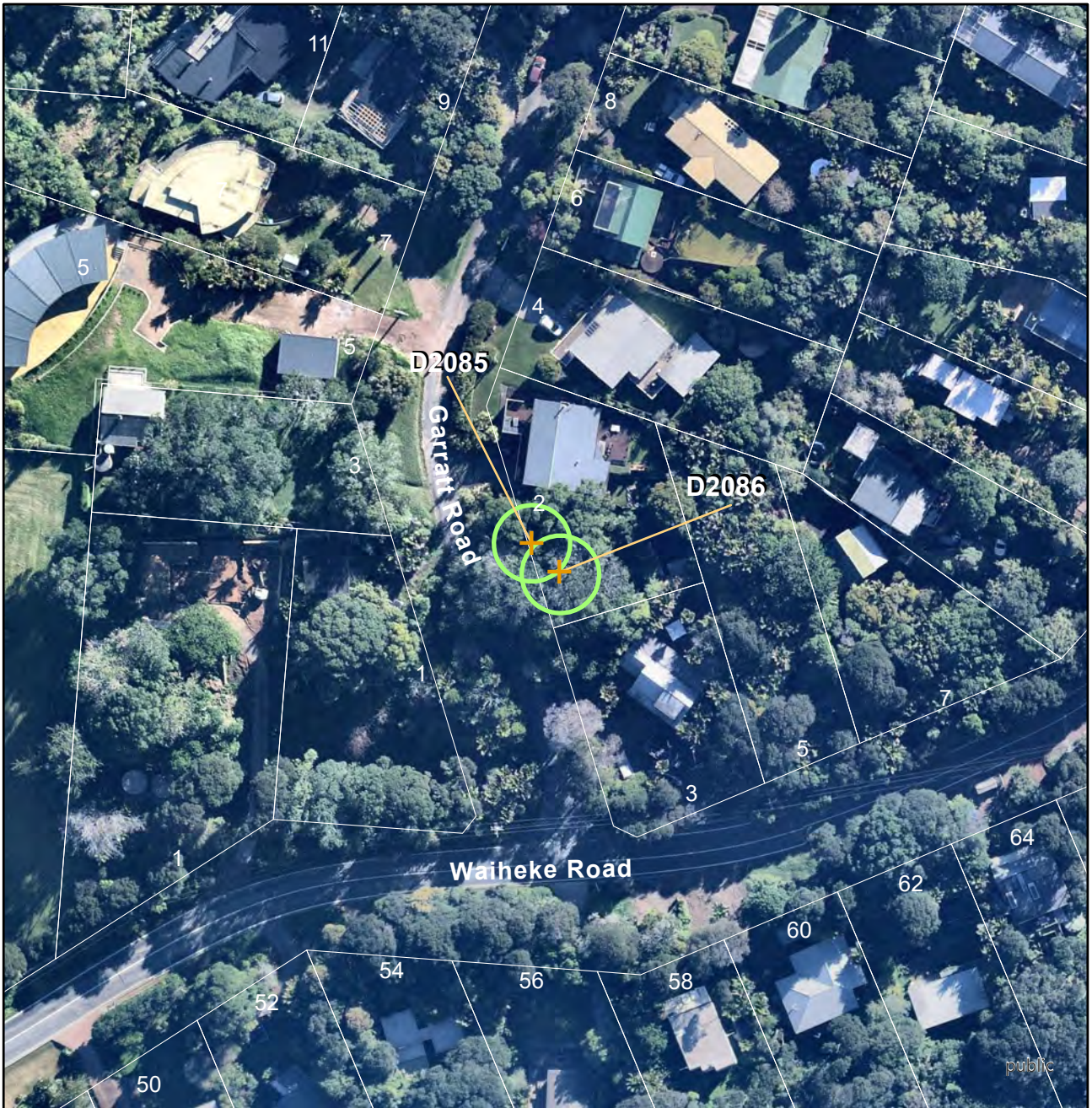
Trees		Map reference: 9-25		
Island : Waiheke		 1:1,500 		
Site Address: 44 Donald Bruce Road, Kennedy Point, Waiheke Island				
UID	Name of item	Reasons	Category	Digitised points (NZTM)
2064	Metrosideros excelsa (Pohutukawa)	a,B,C,d,E,F,G,h,I,J,K	A	D2064 E175 01 29.46767, S36 48 18.84719
2540	Metrosideros excelsa (Pohutukawa)	a,B,d,E,F,G,h,I,J,K	A	D2540 E175 01 30.01704, S36 48 19.07607
2542	Metrosideros excelsa (Pohutukawa)	a,B,d,E,F,g,h,I,J,K	A	D2542 E175 01 31.01856, S36 48 19.21407
2545	Metrosideros excelsa (Pohutukawa)	A,B,d,E,F,g,h,I,J,K	A	D2545 E175 01 31.10815, S36 48 19.59108
2551	Metrosideros excelsa (Pohutukawa)	a,B,d,E,F,G,h,I,J,K	A	D2551 E175 01 28.95847, S36 48 20.06318
2553	Metrosideros excelsa (Pohutukawa)	a,B,d,E,F,G,h,I,J,K	A	D2553 E175 01 28.85854, S36 48 20.93340
2555	Metrosideros excelsa (Pohutukawa)	a,B,d,E,F,G,h,I,J,K	A	D2555 E174 49 10.97576, S36 53 18.20778
2557	Metrosideros excelsa (Pohutukawa)	a,B,d,E,F,G,h,I,J,K	A	D2557 E174 47 34.50898, S36 53 40.31630
2561	Metrosideros excelsa (Pohutukawa)	A,b,d,E,F,G,h,I,J,k	B	D2561 E174 46 55.32981, S36 52 55.22616
2579	Metrosideros excelsa (Pohutukawa)	A,B,d,E,F,G,h,I,J,k	A	D2579 E175 01 32.11456, S36 48 19.61898
2676	Metrosideros excelsa (Pohutukawa)	a,b,d,E,F,G,h,I,J,K	A	D2676 E175 01 32.97133, S36 48 23.66660
2682	Metrosideros excelsa (Pohutukawa)	a,b,d,E,F,g,h,I,J,K	B	D2682 E175 01 32.24356, S36 48 23.98069
2686	Metrosideros excelsa (Pohutukawa)	a,b,d,E,F,G,h,I,J,K	B	D2686 E175 01 31.30441, S36 48 23.26490
2688	Metrosideros excelsa (Pohutukawa)	A,b,d,E,F,g,h,I,j,k	A	D2688 E175 01 31.66409, S36 48 22.41838
2690	Metrosideros excelsa (Pohutukawa)	a,b,E,F,G,h,I,J,K	A	D2690 E175 01 31.19442, S36 48 22.07120


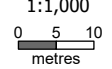



Trees		Map reference: 9-26		
Island : <i>Waiheke</i> Site Address: <i>44 Donald Bruce Road, Kennedy Point, Waiheke Island</i>		 1:1,000  metres		
UID	Name of item	Reasons	Category	Digitised points (NZTM)
2565	Metrosideros excelsa (Pohutukawa)	a,b,d,E,F,G,h,I,J,K	B	D232/1 E175 01 31.55930, S36 48 27.04049
2567	Metrosideros excelsa (Pohutukawa)	a,B,d,E,F,G,h,I,J,K	B	D232/2 E175 01 32.68621, S36 48 27.84330
2569	Metrosideros excelsa (Pohutukawa)	a,b,d,E,F,g,h,I,J,K	B	D232/3 E175 01 32.94624, S36 48 27.87608
2571	Metrosideros excelsa (Pohutukawa)	a,b,d,E,F,g,h,I,J,K	B	D232/4 E175 01 34.78419, S36 48 28.78986
2573	Metrosideros excelsa (Pohutukawa)	a,b,d,E,F,G,h,I,J,K	B	D232/5 E175 01 34.40022, S36 48 29.85685
2577	Metrosideros excelsa (Pohutukawa)	a,b,d,E,F,G,h,I,J,K	B	D232/6 E175 01 32.83434, S36 48 29.95039
2583	Metrosideros excelsa (Pohutukawa)	a,b,c,d,E,F,g,h,I,J,K	B	D232/7 E175 01 32.15507, S36 48 29.11000
2619	Metrosideros excelsa (Pohutukawa)	a,b,d,E,F,G,h,I,J,K	B	D232/8 E175 01 32.28771, S36 48 28.51986
2621	Metrosideros excelsa (Pohutukawa)	a,b,d,E,F,G,h,I,J,K	B	D232/9 E175 01 30.81408, S36 48 28.25863
2644	Metrosideros excelsa (Pohutukawa)	a,b,d,E,F,G,h,I,J,K	B	D232/10 E175 01 30.50783, S36 48 27.86944
2646	Metrosideros excelsa (Pohutukawa)	a,b,d,E,F,G,h,I,J,K	B	
2648	Metrosideros excelsa (Pohutukawa)	a,b,d,E,F,G,h,I,J,K	B	
2654	Metrosideros excelsa (Pohutukawa)	a,d,E,F,h,I,J,K	B	
2650	Metrosideros excelsa (Pohutukawa)	a,d,E,F,g,h,I,J,K	B	
2656	Metrosideros excelsa (Pohutukawa)	a,B,d,E,F,h,I,J,k	B	
2664	Metrosideros excelsa (Pohutukawa)	a,b,d,E,f,G,h,I,J,K	B	
2674	Metrosideros excelsa (Pohutukawa)	b,d,E,F,G,h,I,J,K	B	


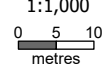



Trees		Map reference: 11-2		
Island : <i>Waiheke</i> Site Address: <i>First Avenue, (Road Reserve / Walkway, at top of stairs between 1 Leroy Road and 21 First Avenue) Onetangi, Waiheke Island</i>			 1:1,000  metres	
UID	Name of item	Reasons	Category	Digitised points (NZTM)
2081	<i>Metrosideros excelsa</i> (Pohutukawa)	a,B,D,E,F,g,H,I,J	<i>B</i>	D2081 E175 05 11.94683, S36 47 22.80616


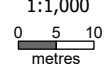


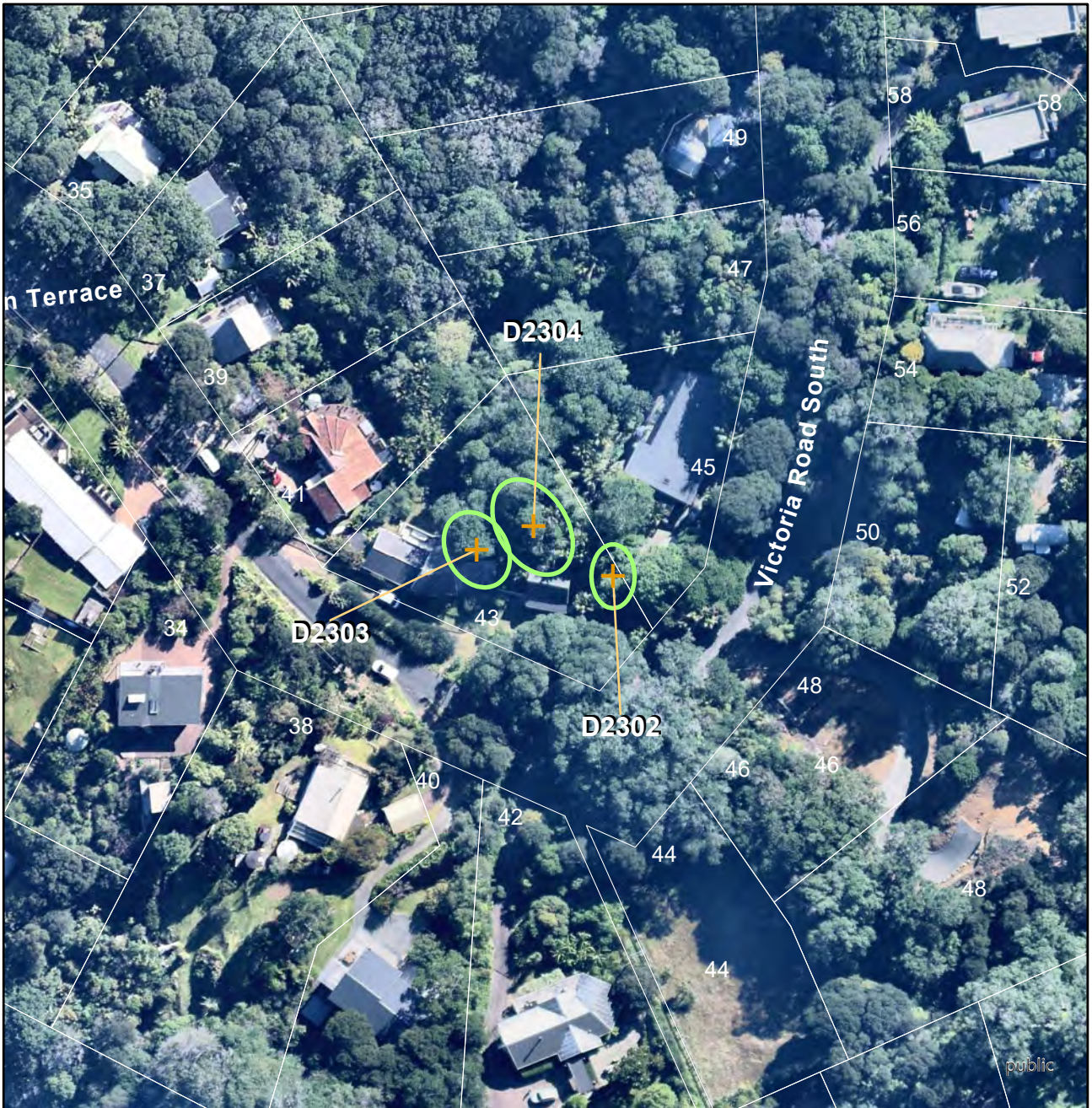
Trees					Map reference: 11-3
Island : <i>Waiheke</i> Site Address: <i>2, Garratt Road, Onetangi, Waiheke Island</i>					 1:1,000  0 5 10 metres
UID	Name of item	Reasons	Category	Digitised points (NZTM)	
2085	<i>Vitex lucens</i> (Puriri)	a,b,D,E,f,G,H,I,J	<i>B</i>	D2085	E175 05 17.58379, S36 47 24.14532
2086	<i>Vitex lucens</i> (Puriri)	a,b,D,E,F,G,h,I,J	<i>B</i>	D2086	E175 05 17.76517, S36 47 24.28883


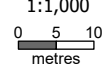



Trees		Map reference: 11-4		
Island : <i>Waiheke</i> Site Address: 3, Garratt Road, Onetangi, Waiheke Island		 1:1,000  0 5 10 metres		
UID	Name of item	Reasons	Category	Digitised points (NZTM)
2087	Metrosideros excelsa (Pohutukawa)	a,b,D,E,F,g,h,I,J	B	D2087 E175 05 15.59059, S36 47 23.76117


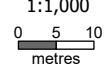


Trees				Map reference: 11-5
Island : <i>Waiheke</i> Site Address: <i>29, Hobson Terrace, Onetangi, Waiheke Island</i>			 1:1,000  metres	
UID	Name of item	Reasons	Category	Digitised points (NZTM)
2097	Laurelia novae-zealandia (Pukatea)	B,d,E,F,G,I,J	<i>B</i>	D2097 E175 05 05.98417, S36 47 48.39397


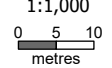



Trees					Map reference: 11-6
Island : <i>Waiheke</i> Site Address: 43, Victoria Road South, Onetangi, Waiheke Island					 1:1,000  metres
UID	Name of item	Reasons	Category	Digitised points (NZTM)	
2302	Dysoxylum spectabile(Kohekohe, New Zealand Mahogany)	a,b,C,d,E,F,G,h,i,J	B	D2302	E175 05 11.81175, S36 47 44.49732
2303	Vitex lucens (Puriri)	a,b,D,E,f,G,h,I,J	B	D2303	E175 05 10.94715, S36 47 44.37733
2304	Vitex lucens (Puriri)	a,b,D,E,f,G,h,I,J	B	D2304	E175 05 11.30255, S36 47 44.25270


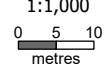



Trees		Map reference: 11-7		
Island : <i>Waiheke</i> Site Address: <i>45, Victoria Road South, (opposite No. 045.) Onetangi, Waiheke Island</i>		 1:1,000 		
UID	Name of item	Reasons	Category	Digitised points (NZTM)
2308	Prumnopitys taxifolia (Matai, Black pine)	B,C,d,E,F,G,h,I,J	B	D2308 E175 05 11.90971, S36 47 43.61215


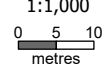


Trees				Map reference: 11-8
Island : <i>Waiheke</i> Site Address: <i>51, Victoria Road South, (At rear right.) Onetangi, Waiheke Island</i>				 1:1,000  metres
UID	Name of item	Reasons	Category	Digitised points (NZTM)
2309	Prumnopitys taxifolia (Matai, Black pine)	B,C,d,E,F,G,h,I,J	<i>B</i>	D2309 E175 05 11.37856, S36 47 41.66563
2310	Prumnopitys taxifolia (Matai, Black pine)	B,C,d,E,F,G,h,I,J	<i>B</i>	D2310 E175 05 11.71719, S36 47 41.92716



Trees				Map reference: 11-9
Island : <i>Waiheke</i> Site Address: <i>55, Victoria Road South, Onetangi, Waiheke Island</i>			 1:1,000  metres	
UID	Name of item	Reasons	Category	Digitised points (NZTM)
2313	<i>Metrosideros excelsa</i> (Pohutukawa)	a,b,D,E,F,G,h,I,J	<i>B</i>	D2313 E175 05 12.33439, S36 47 40.51151



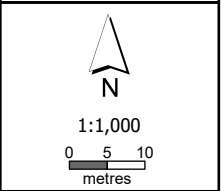
Trees				Map reference: 11-10
Island : <i>Waiheke</i> Site Address: <i>83-87, Trig Hill Road, Onetangi, Waiheke Island</i>				 1:1,000  metres
UID	Name of item	Reasons	Category	Digitised points (NZTM)
2316	<i>Metrosideros excelsa</i> (Pohutukawa)	a,B,D,E,F,G,h,I,J	<i>B</i>	D2316 E175 05 13.65597, S36 47 47.65493



Trees		Map reference: 11-11
--------------	--	---------------------------------------


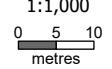
Island : *Waiheke*

Site Address: *The Strand, (Eastern side of property at 1 Second Avenue) Onetangi, Waiheke Island*


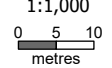



UID	Name of item	Reasons	Category	Digitised points (NZTM)
2284	Phoenix canariensis (Phoenix palm)	B,E,F,G,h,I,J,K	B	D2284 E175 05 08.14053, S36 47 17.88692
2971	Phoenix canariensis (Phoenix palm)	B,E,F,G,h,I,J,K	B	D2971 E175 05 08.04680, S36 47 18.03182
2973	Phoenix canariensis (Phoenix palm)	B,E,F,G,h,I,J,K	B	D2973 E175 05 08.53711, S36 47 17.79168
2975	Phoenix canariensis (Phoenix palm)	B,E,F,G,h,I,J,K	B	D2975 E175 05 08.45139, S36 47 17.59506
2977	Phoenix canariensis (Phoenix palm)	B,E,F,G,h,I,J,K	B	D2977 E175 05 08.24905, S36 47 17.75081
2979	Phoenix canariensis (Phoenix palm)	B,E,F,G,h,I,J,K	B	D2979 E175 05 08.35179, S36 47 17.90914
2981	Phoenix canariensis (Phoenix palm)	B,E,F,G,h,I,J,K	B	D2981 E175 05 08.14549, S36 47 18.17595
2983	Phoenix canariensis (Phoenix palm)	B,E,F,G,h,I,J,K	B	D2983 E175 05 08.34966, S36 47 18.20415
2985	Phoenix canariensis (Phoenix palm)	B,E,F,G,h,I,J,K	B	D2985 E175 05 08.43640, S36 47 18.06814


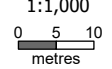


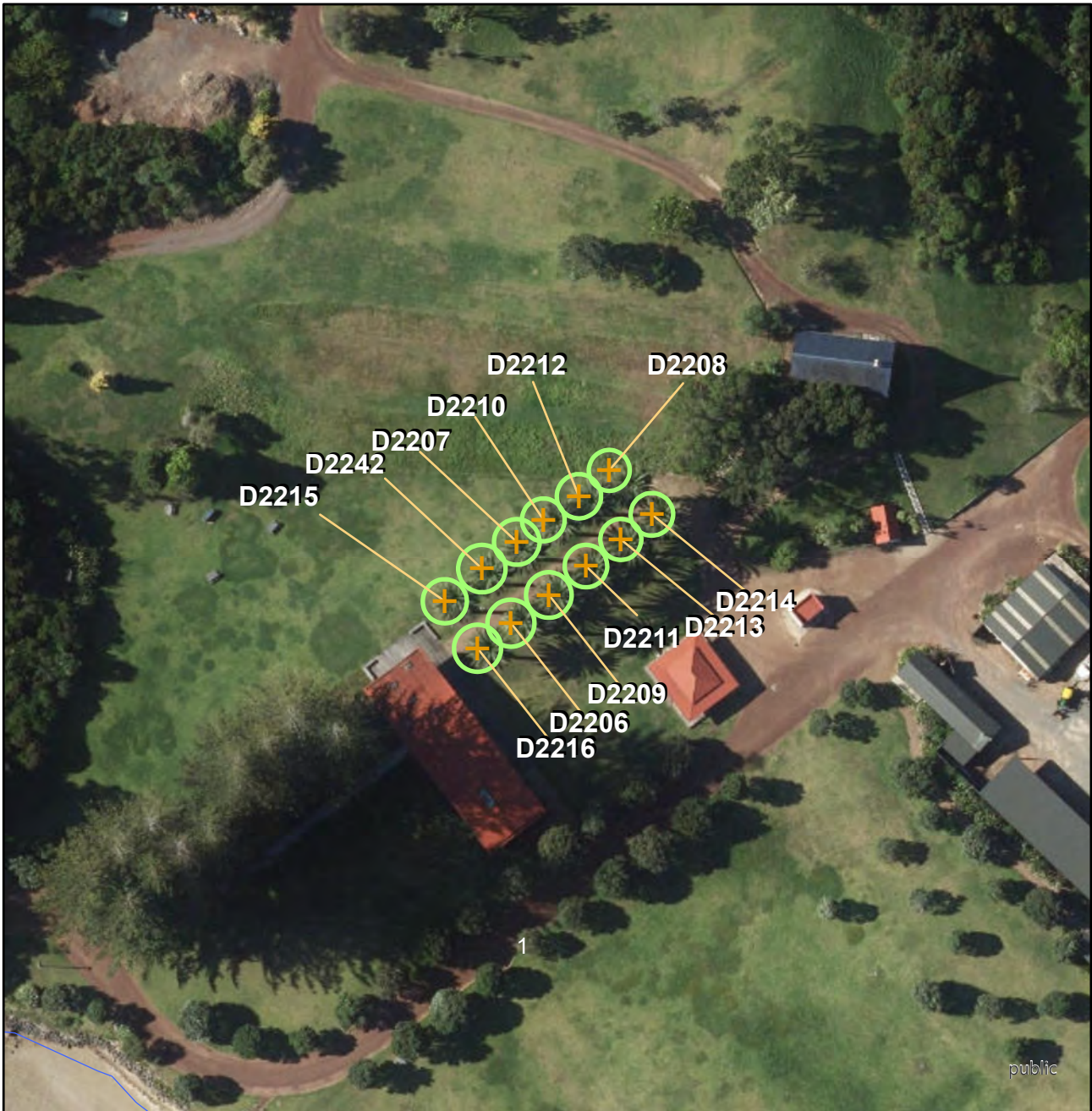
Trees				Map reference: 11-12
Island : <i>Waiheke</i> Site Address: <i>Waiheke Road, (Road reserve, opposite 22-26 Waiheke Road.) Onetangi, Waiheke Island</i>				 1:1,000  metres
UID	Name of item	Reasons	Category	Digitised points (NZTM)
2325	<i>Metrosideros excelsa</i> (Pohutukawa)	a,B,D,E,F,G,H,I,J	<i>B</i>	D2325 E175 05 04.98081, S36 47 27.27569


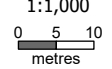


Trees				Map reference: 24-8
Island : <i>Rotoroa</i> Site Address: (<i>Salvation Army land - Rotoroa Island</i>) <i>Rotoroa Island</i>			 1:1,000  metres	
UID	Name of item	Reasons	Category	Digitised points (NZTM)
2240	Metrosideros excelsa (Pohutukawa)	a,b,d,E,F,G,I,o	B	D2240 E175 11 57.64114, S36 48 27.64208


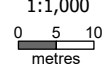


Trees				Map reference: 25-11
Island : <i>Waiheke</i> Site Address: <i>15, Anzac Road, (Blue Heron Lodge.) Orapiu, Waiheke Island</i>			 1:1,000  metres	
UID	Name of item	Reasons	Category	Digitised points (NZTM)
2006	Quercus robur (English Oak)	a,B,E,F,G,h,I,J	A	D2006 E175 08 52.60687, S36 50 30.31181


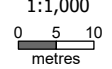


Trees					Map reference: 26-12
Island : <i>Rotoroa</i> Site Address: (<i>Salvation Army land - Rotoroa Island</i>) <i>Rotoroa Island</i>					 1:1,000 
UID	Name of item	Reasons	Category	Digitised points (NZTM)	
2206	Phoenix canariensis (Phoenix palm)	a,B,E,F,G,I,K,I	A	D2206	E175 11 49.57996, S36 48 56.23915
2207	Phoenix canariensis (Phoenix palm)	a,B,E,F,G,I,K,I	A	D2207	E175 11 49.60543, S36 48 55.82651
2208	Phoenix canariensis (Phoenix palm)	a,B,E,F,G,I,K,I	A	D2208	E175 11 50.17819, S36 48 55.45281
2209	Phoenix canariensis (Phoenix palm)	a,B,E,F,G,I,K,I	A	D2209	E175 11 49.81471, S36 48 56.09195
2210	Phoenix canariensis (Phoenix palm)	a,B,E,F,G,I,K,I	A	D2210	E175 11 49.76934, S36 48 55.71157
2211	Phoenix canariensis (Phoenix palm)	a,B,E,F,G,I,K,I	A	D2211	E175 11 50.04489, S36 48 55.94096
2212	Phoenix canariensis (Phoenix palm)	a,B,E,F,G,I,K,I	A	D2212	E175 11 49.99069, S36 48 55.58769
2213	Phoenix canariensis (Phoenix palm)	a,B,E,F,G,I,K,I	A	D2213	E175 11 50.26091, S36 48 55.80161
2214	Phoenix canariensis (Phoenix palm)	a,B,E,F,G,I,K,I	A	D2214	E175 11 50.45338, S36 48 55.67052
2215	Phoenix canariensis (Phoenix palm)	a,B,E,F,G,I,K,I	A	D2215	E175 11 49.15982, S36 48 56.13599
2216	Phoenix canariensis (Phoenix palm)	a,B,E,F,G,I,K,I	A	D2216	E175 11 49.37336, S36 48 56.37020
2242	Phoenix canariensis (Phoenix palm)	a,B,E,F,G,I,K,I	A	D2242	E175 11 49.38940, S36 48 55.96553


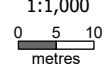


Trees		Map reference: 26-13		
Island : <i>Rotoroa</i> Site Address: (<i>Salvation Army land - Rotoroa Island</i>) <i>Rotoroa Island</i>		 1:1,000 		
UID	Name of item	Reasons	Category	Digitised points (NZTM)
2217	<i>Araucaria heterophylla</i> (Norfolk Pine, Norfolk Island Pine)	a,B,E,F,G,h,I,J,K,I	A	D2217 E175 11 47.17350, S36 48 57.50230
2218	<i>Araucaria heterophylla</i> (Norfolk Pine, Norfolk Island Pine)	a,B,E,F,G,h,I,J,K,I	A	D2218 E175 11 47.73766, S36 48 57.05965
2219	<i>Araucaria heterophylla</i> (Norfolk Pine, Norfolk Island Pine)	a,B,E,F,G,h,I,J,K,I	A	D2219 E175 11 48.33108, S36 48 57.01167
2220	<i>Araucaria heterophylla</i> (Norfolk Pine, Norfolk Island Pine)	a,B,E,F,G,h,I,J,K,I	A	D2220 E175 11 47.67179, S36 48 57.48414
2221	<i>Araucaria heterophylla</i> (Norfolk Pine, Norfolk Island Pine)	a,B,E,F,G,h,I,J,K,I	A	D2221 E175 11 47.54957, S36 48 57.20169
2222	<i>Araucaria heterophylla</i> (Norfolk Pine, Norfolk Island Pine)	a,B,E,F,G,h,I,J,K,I	A	D2222 E175 11 46.78623, S36 48 57.76744
2223	<i>Araucaria heterophylla</i> (Norfolk Pine, Norfolk Island Pine)	a,B,E,F,G,h,I,J,K,I	A	D2223 E175 11 46.99521, S36 48 57.62207
2224	<i>Araucaria heterophylla</i> (Norfolk Pine, Norfolk Island Pine)	a,B,E,F,G,h,I,J,K,I	A	D2224 E175 11 47.01434, S36 48 57.91212
2225	<i>Araucaria heterophylla</i> (Norfolk Pine, Norfolk Island Pine)	a,B,E,F,G,h,I,J,K,I	A	D2225 E175 11 47.47321, S36 48 57.62639
2226	<i>Araucaria heterophylla</i> (Norfolk Pine, Norfolk Island Pine)	a,B,E,F,G,h,I,J,K,I	A	D2226 E175 11 47.90989, S36 48 56.84882
2241	<i>Araucaria heterophylla</i> (Norfolk Pine, Norfolk Island Pine)	a,B,E,F,G,h,I,J,K,I	A	D2241 E175 11 47.30220, S36 48 57.75964


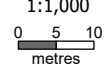


Trees				Map reference: 26-14
Island : <i>Rotoroa</i> Site Address: <i>(Salvation Army land - Rotoroa Island) Rotoroa Island</i>			 N 1:1,000  0 5 10 metres	
UID	Name of item	Reasons	Category	Digitised points (NZTM)
2235	Metrosideros excelsa (Pohutukawa)	a,B,d,E,F,g,h,I,J,o	<i>B</i>	D2235 E175 12 02.64736, S36 48 40.56322


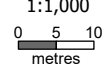


Trees				Map reference: 26-15
Island : <i>Rotoroa</i> Site Address: <i>(Salvation Army land - Rotoroa Island) Rotoroa Island</i>			 1:1,000  metres	
UID	Name of item	Reasons	Category	Digitised points (NZTM)
2233	<i>Metrosideros excelsa</i> (Pohutukawa)	a,B,d,E,F,G,h,I,J,o	<i>B</i>	D2233 E175 12 05.00310, S36 48 48.49499



Trees				Map reference: 26-16
Island : <i>Rotoroa</i> Site Address: <i>Rotoroa Island</i>			 1:1,000  metres	
UID	Name of item	Reasons	Category	Digitised points (NZTM)
2201	<i>Metrosideros excelsa</i> (Pohutukawa)	a,b,d,E,F,g,h,I,J,o	<i>B</i>	D2201 E175 12 01.17653, S36 48 37.35270



Trees				Map reference: 26-17
Island : <i>Rotoroa</i> Site Address: <i>(Salvation Army land - Rotoroa Island) Rotoroa Island</i>			 1:1,000  metres	
UID	Name of item	Reasons	Category	Digitised points (NZTM)
2238	<i>Metrosideros excelsa</i> (Pohutukawa)	a,b,d,E,f,g,l,J,o	<i>B</i>	D2238 E175 11 45.64352, S36 48 40.35170

5.0 Scheduled trees on Motuihe and Motutapu

This table lists trees which were scheduled in the previous district plan and which have been carried over without further detailed evaluation. The locations of the trees are also identified on the planning maps. [Part 7 - Heritage](#) contains the objectives, policies and rules that apply to scheduled trees.

Planning map ref	Common name	Scientific name	Location	Category ¹
31-6	Olive grove	<i>Olea europaea</i>	Motuihe	B
31-7	Norfolk pines (2), Moreton Bay fig	<i>Araucaria heterophylla</i> , <i>Ficus macrophylla</i>	Home Bay, Motutapu	B
31-8	Norfolk pines (12), Plane trees (2)	<i>Araucaria heterophylla</i> , <i>Platanus acerifolia</i>	Emu Bay, Motutapu	B

Note:

1. A category B status has been allocated to all these trees.