



# Appendix 1a

## Schedule of archaeological sites - inner islands

Contents	Page
1.0 Introduction .....	3
2.0 Key to reasons for scheduling archaeological sites .....	3
3.0 Notes and disclaimers.....	4
4.0 Diagrams of scheduled archaeological sites .....	5
5.0 Diagrams of grouped surrounds for scheduled archaeological sites.....	139
6.0 Scheduled archaeological sites on Browns Island, Motuihe and Motutapu.....	161

**Plan modification annotations**

-  indicates where content is affected by proposed plan modification x. refer to plan modification folder or website for details.
  
-  indicates where the content is part of plan modification x, which is subject to appeal.
- Underlined content to be inserted.
- ~~Struck through~~ content to be deleted.



## 1.0 Introduction

This appendix contains key information about scheduled archaeological sites. In particular it identifies:

- The location of scheduled sites, including the site surrounds.
- The category (A or B) applying to each site.
- The reasons for scheduling each site.

Scheduled archaeological sites are shown on the planning maps. [Part 7 - Heritage](#) contains the objectives, policies and rules applying to such sites.

[Section 4.0](#) of this appendix contains diagrams of the scheduled sites. Some sites have been grouped within a common site surrounds. Those site surrounds diagrams are contained in [section 5.0](#).

The diagrams in sections 4.0 and 5.0 are ordered according to their planning map reference number.

[Section 6.0](#) lists scheduled sites on Browns Island, Motuihe and Motutapu.

## 2.0 Key to reasons for scheduling archaeological sites

Each diagram includes a record of the reasons for scheduling the particular site. The reasons relate to the criteria identified in [appendix 4 - Criteria for scheduling heritage items](#). The list of reasons for scheduling archaeological sites are as follows:

Letter	Reason
A/a	Gaining information and knowledge archaeologically
B/b	Representative example
C/c	Diversity
D/d	Rarity
E/e	Group
F/f	Visual contribution to landscape
G/g	Setting
H/h	Intactness
I/i	Education and interpretation value
J/j	Community association with or public esteem for
K/k	Early period
L/l	People
M/m	Event
N/n	Archaeological / science history
O/o	Architectural value
P/p	Technical accomplishment or value

The reasons are identified on each diagram in the following manner:

1. A capital letter (eg A, D, O) means that the scheduled site scored significantly (ie above the median) for this criteria.
2. A lower case letter (eg a, d, o) means that the scheduled site has scored moderately (ie below the median) for this criteria.

3. Where a letter is omitted, the scheduled site has not scored against this criteria.

Further information about the criteria for scheduling archaeological sites is contained in [appendix 4](#).

## 3.0 Notes and disclaimers

### The New Zealand Historic Places Trust

This appendix of archaeological sites scheduled by the council is not the same as those of the New Zealand Historic Places Trust listed in The Register of Historic Places, Historic Areas, Wahi Tapu and Wahi Tapu Areas. It is a separate but parallel protection process. The scheduled sites in this appendix are in response to the requirements of the RMA. The Register of Historic Places, Historic Areas, Wahi Tapu and Wahi Tapu Areas is in response to the Historic Places Act 1993. Since a heritage place may appear in either or both lists, care should be taken to find out and fulfil any obligations arising from the place being included in either or both lists. All archaeological sites in New Zealand are protected under the Historic Places Act 1993, whether scheduled or not, and any activity which proposes to damage, destroy or modify any archaeological site must be granted authority by the New Zealand Historic Places Trust.

### The New Zealand Archaeological Association

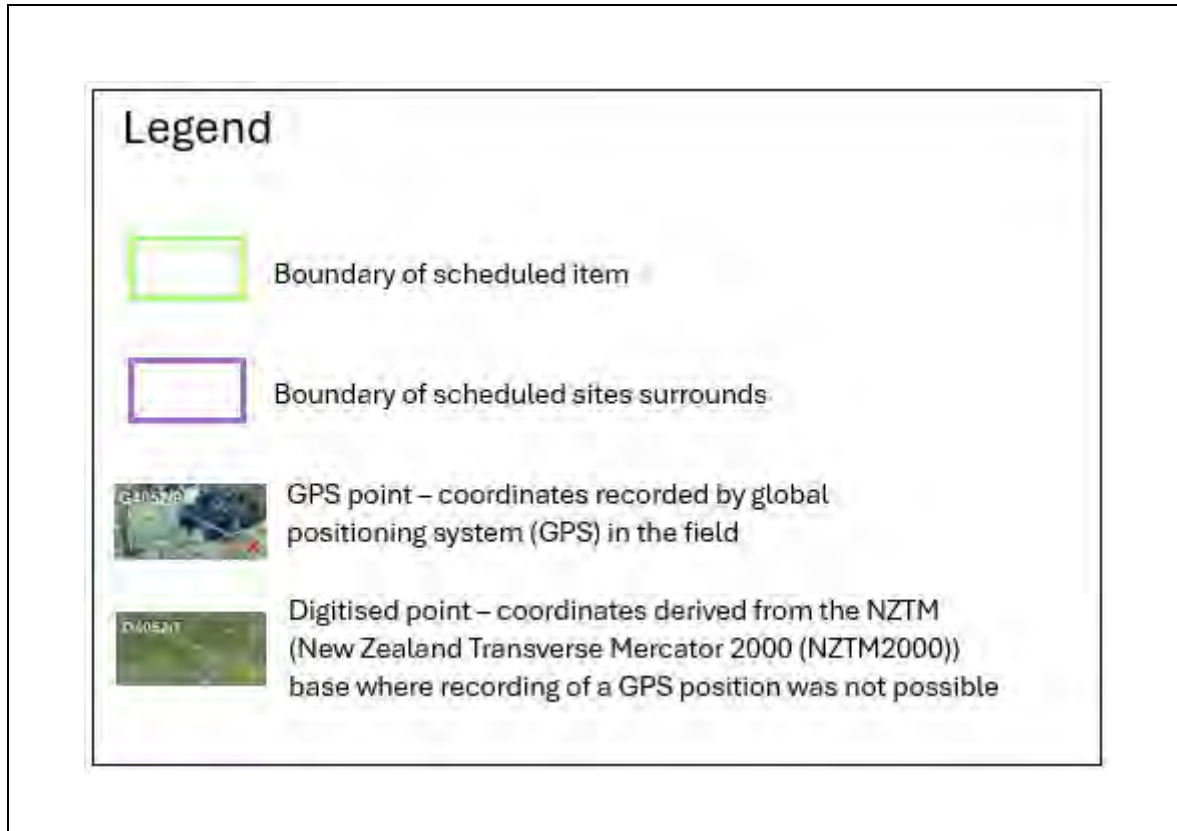
All known archaeological sites in New Zealand are recorded by a New Zealand Archaeological Association (NZAA) file keeper. The NZAA is not a regulatory body. Protection is given to all archaeological sites in New Zealand whether recorded or not recorded, by the New Zealand Historic Places Trust as required by the Historic Places Act 1993.

### Disclaimer for all diagrams in appendix 1a

The scheduled sites are defined by latitude and longitude coordinates. The polygon, shown on the diagrams as a green outline, is defined by the coordinates provided and forms the definitive identity and location of the scheduled site, with all other identifying information (address etc) being supplementary

Some diagrams may include parts of a site extending below mean high water springs (MHWS). Areas below MHWS fall within the jurisdiction of the Auckland Regional Council, and are therefore outside the jurisdiction of this Plan. Any areas below MHWS are indicative and shown for information purposes only.

## 4.0 Diagrams of scheduled archaeological sites








<b>Archaeology</b>		Name of item: <b>R11/NEW ROPATA ROA</b>		Map reference: <b>1-3</b>	
UID : 8013 Island : Waiheke Management group type : Burials		Description of item: Cemetery (1)  Other identifying information: Fenced historic grave of Ropata Roa.		Surrounds protected: N  Reasons: a,B,d,F,g,H,I,J,I  Category: <b>A</b>	
<b>GPS points (NZTM)</b> 1) G8013/1 E174 59 34.94413, S36 46 53.08537 2) G8013/2 E174 59 34.84545, S36 46 53.11899			<b>Digitized points (NZTM)</b> 1) D8013/1 E174 59 34.77026, S36 46 53.02854 2) D8013/2 E174 59 34.99868, S36 46 53.03212 3) D8013/3 E174 59 35.00115, S36 46 53.18945 4) D8013/4 E174 59 34.76865, S36 46 53.18465		

**Refer to the disclaimer at the beginning of this appendix.**



<b>Archaeology</b>		Name of item: <b>R11/1646</b>		Map reference: <b>1-4</b>	
UID : 8508 Island : Waiheke Management group type : Buildings / Structures		Description of item: Building/Building site (3)		Surrounds protected: N Other identifying information: Matiatia Observation Post.	
				Reasons: A,B,c,d,F,g,H,I,j Category: <b>A</b>	
<b>GPS points (NZTM)</b> 1) G8508/1 E174 59 44.19269, S36 46 38.83896 2) G8508/2 E174 59 45.19018, S36 46 39.71322 3) G8508/3 E174 59 44.09211, S36 46 40.84196 4) G8508/4 E174 59 43.78415, S36 46 40.97711			<b>Digitized points (NZTM)</b> 1) D8508/1 E174 59 43.20509, S36 46 41.73348 2) D8508/2 E174 59 44.23318, S36 46 38.29274 3) D8508/3 E174 59 45.74522, S36 46 39.82596		
<p style="color: red; text-align: center;"><b>Refer to the disclaimer at the beginning of this appendix.</b></p>					





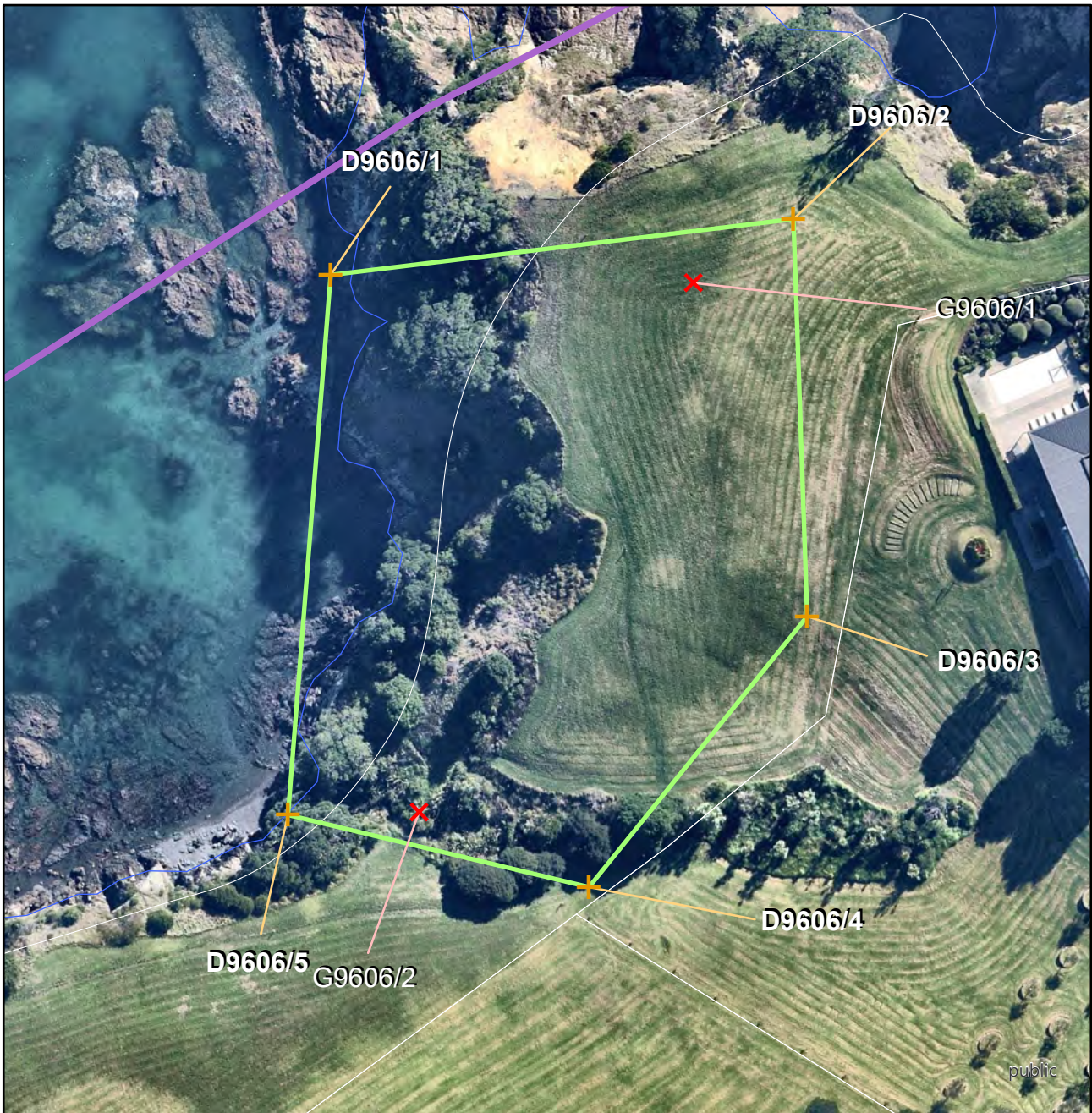
<b>Archaeology</b>		Name of item: <b>R10/0858</b>		Map reference: <b>1-5</b>	
UID : 9009 Island : Waiheke Management group type : Archaeological deposits		Description of item: Botanical (1) Midden (1)		Surrounds protected: N	
				Reasons: a,B,c,f,g,H,i,j Category: <b>B</b>	
<b>GPS points (NZTM)</b>			<b>Digitized points (NZTM)</b>		
1) G9009/1 E174 59 53.20925, S36 46 18.05583 2) G9009/2 E174 59 54.15495, S36 46 18.34694 3) G9009/3 E174 59 54.18211, S36 46 18.71896 4) G9009/4 E174 59 53.75410, S36 46 18.68858			1) D9009/1 E174 59 53.62531, S36 46 18.83990 2) D9009/2 E174 59 52.93422, S36 46 17.84577 3) D9009/3 E174 59 54.18902, S36 46 17.74633 4) D9009/4 E174 59 54.57085, S36 46 18.80068		
<p style="color: red; text-align: center;"><b>Refer to the disclaimer at the beginning of this appendix.</b></p>					





<b>Archaeology</b>		Name of item: <b>R11/0206</b>		Map reference: <b>1-6</b>	
UID : 9194 Island : Waiheke Management group type : Archaeological Earthworks - Small Scale		Description of item: Platform (1) Terrace (5)		Surrounds protected: Y Surrounds definition map reference: 1-12	
				Reasons: a,b,c,e,F,g,H,I Category: <b>B</b>	
<b>GPS points (NZTM)</b> 1) G9194/1 E174 59 07.12684, S36 46 41.37630 2) G9194/2 E174 59 06.03797, S36 46 41.86876			<b>Digitized points (NZTM)</b> 1) D9194/1 E174 59 07.15957, S36 46 40.92368 2) D9194/2 E174 59 07.76703, S36 46 41.46253 3) D9194/3 E174 59 07.26308, S36 46 43.09197 4) D9194/4 E174 59 06.45397, S36 46 43.26519 5) D9194/5 E174 59 05.08553, S36 46 42.96129 6) D9194/6 E174 59 05.02965, S36 46 41.44727 7) D9194/7 E174 59 05.83719, S36 46 41.03396		
<p style="color: red; text-align: center;"><b>Refer to the disclaimer at the beginning of this appendix.</b></p>					





<b>Archaeology</b>		Name of item: <b>R11/0204</b>		Map reference: <b>1-7</b>	
<b>UID :</b> 9195 <b>Island :</b> Waiheke <b>Management group type :</b> Archaeological Earthworks - Large Scale		<b>Description of item:</b> Ditch (1) Pa (1) Pit (27) Terrace (11)		<b>Surrounds protected:</b> Y Surrounds definition map reference: 1-12  <b>Other identifying information:</b> Mokemoke Pa.	
				<b>Reasons:</b> A,B,C,d,e,F,G,H,I,j,o  <b>Category:</b> <b>A</b>	
				 1:1,500 	
<b>GPS points (NZTM)</b>			<b>Digitized points (NZTM)</b>		
1) G9195/1 E174 59 11.22088, S36 46 43.66661 2) G9195/2 E174 59 10.49349, S36 46 45.58085 3) G9195/3 E174 59 08.68214, S36 46 46.28615 4) G9195/4 E174 59 07.94932, S36 46 48.46462 5) G9195/5 E174 59 08.44639, S36 46 45.96761 6) G9195/6 E174 59 10.08998, S36 46 45.29265			1) D9195/1 E174 59 07.79687, S36 46 45.53921 2) D9195/2 E174 59 07.87859, S36 46 45.05033 3) D9195/3 E174 59 09.76769, S36 46 45.09414 4) D9195/4 E174 59 10.66715, S36 46 43.21633 5) D9195/5 E174 59 12.00713, S36 46 43.64015 6) D9195/6 E174 59 10.89128, S36 46 45.78121 7) D9195/7 E174 59 11.08754, S36 46 46.93928 8) D9195/8 E174 59 09.06528, S36 46 46.66688 9) D9195/9 E174 59 08.54067, S36 46 48.81913 10) D9195/10 E174 59 08.26604, S36 46 49.00654 11) D9195/11 E174 59 07.67423, S36 46 48.82077 12) D9195/12 E174 59 06.47360, S36 46 47.40923 13) D9195/13 E174 59 06.17647, S36 46 46.36398 14) D9195/14 E174 59 06.96741, S36 46 45.80593		
<p style="color: red; text-align: center;"><b>Refer to the disclaimer at the beginning of this appendix.</b></p>					



<b>Archaeology</b>		Name of item: <b>R10/0690</b>		Map reference: <b>1-8</b>	
UID : 9606 Island : Waiheke Management group type : Archaeological Earthworks - Small Scale		Description of item: Gardens (6)		Surrounds protected: Y Surrounds definition map reference: 1-13	
				Reasons: a,b,c,D,e,f,g,h,i,j Category: <b>B</b>	
				 1:1,000 	
<b>GPS points (NZTM)</b>			<b>Digitised points (NZTM)</b>		
1) G9606/1 E174 59 15.91320, S36 46 17.95624 2) G9606/2 E174 59 14.25429, S36 46 20.66931			1) D9606/1 E174 59 13.62616, S36 46 17.95416 2) D9606/2 E174 59 16.53575, S36 46 17.62192 3) D9606/3 E174 59 16.67406, S36 46 19.63576 4) D9606/4 E174 59 15.33469, S36 46 21.03202 5) D9606/5 E174 59 13.42860, S36 46 20.69683		
<p style="color: red; text-align: center;"><b>Refer to the disclaimer at the beginning of this appendix.</b></p>					



<b>Archaeology</b>		Name of item: <b>R10/0692</b>		Map reference: <b>1-9</b>	
UID : 9607 Island : Waiheke Management group type : Archaeological Earthworks - Small Scale		Description of item: Gardens (5) Pit (1) Terrace (2)		Surrounds protected: Y Surrounds definition map reference: 1-13	
				Reasons: a,B,c,D,e,f,g,H,i,j,n,p Category: <b>A</b>	
				 N 1:1,500  metres	
<b>GPS points (NZTM)</b>			<b>Digitized points (NZTM)</b>		
1) G9607/1 E174 59 14.13264, S36 46 20.76046 2) G9607/2 E174 59 14.81093, S36 46 23.92022			1) D9607/1 E174 59 14.26803, S36 46 20.31537 2) D9607/2 E174 59 17.10888, S36 46 22.01991 3) D9607/3 E174 59 14.70597, S36 46 24.42803 4) D9607/4 E174 59 11.81868, S36 46 22.60880		
<p style="color: red; text-align: center;"><b>Refer to the disclaimer at the beginning of this appendix.</b></p>					


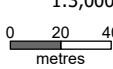


<b>Archaeology</b>		Name of item: <b>R10/0687</b>		Map reference: <b>1-10</b>	
<b>UID :</b> 9614 <b>Island :</b> Waiheke <b>Management group type :</b> Archaeological Earthworks - Large Scale		<b>Description of item:</b> Ditch (1) Pa (1) Pit (9) Terrace (4)		<b>Surrounds protected:</b> Y Surrounds definition map reference: 1-13  <b>Other identifying information:</b> Owhanake Bay Pa.	
		<b>Reasons:</b> A,b,C,d,e,F,G,H,I,J,I,m,n,p		Category: <b>A</b> 1:750 	
<b>GPS points (NZTM)</b>			<b>Digitized points (NZTM)</b>		
1) G9614/1 E174 59 18.49405, S36 46 15.92125 2) G9614/2 E174 59 20.60991, S36 46 16.96774 3) G9614/3 E174 59 19.46792, S36 46 17.21882 4) G9614/4 E174 59 19.10164, S36 46 17.03313			1) D9614/1 E174 59 18.30175, S36 46 15.75443 2) D9614/2 E174 59 18.44500, S36 46 15.60058 3) D9614/3 E174 59 20.97749, S36 46 16.97233 4) D9614/4 E174 59 19.77619, S36 46 17.62006 5) D9614/5 E174 59 18.74609, S36 46 16.99749		
<p style="color: red; text-align: center;"><b>Refer to the disclaimer at the beginning of this appendix.</b></p>					



<b>Archaeology</b>		Name of item: <b>R10/0086</b>		Map reference: <b>1-11</b>	
UID : 9615 Island : Waiheke Management group type : Archaeological deposits		Description of item: Midden (1)		Surrounds protected: N	
				Reasons: A,B,C,f,g,H,i Category: <b>B</b>	
<b>GPS points (NZTM)</b>			<b>Digitized points (NZTM)</b>		
1) G9615/1 E174 59 50.89913, S36 46 16.70871 2) G9615/2 E174 59 50.43406, S36 46 17.21702			1) D9615/1 E174 59 51.27952, S36 46 16.72408 2) D9615/2 E174 59 50.77989, S36 46 16.92606 3) D9615/3 E174 59 50.36207, S36 46 17.33744 4) D9615/4 E174 59 50.18157, S36 46 17.21715 5) D9615/5 E174 59 50.88183, S36 46 16.47021		
<p style="color: red; text-align: center;"><b>Refer to the disclaimer at the beginning of this appendix.</b></p>					



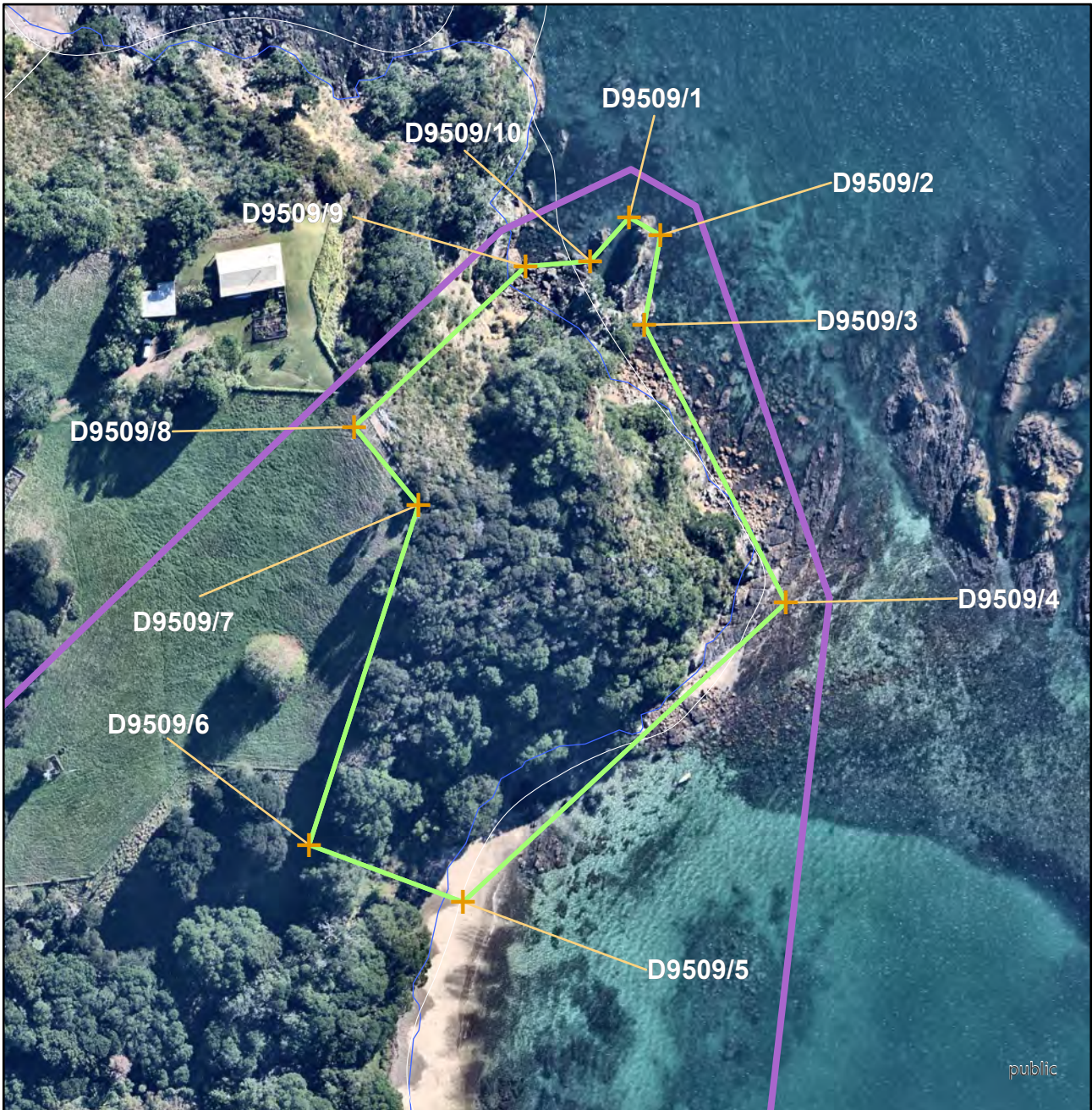
<b>Archaeology</b>		Name of item: <b>S10/0008</b>		Map reference: <b>2-4</b>	
UID : 8783 Island : Waiheke Management group type : Archaeological Earthworks - Large Scale		Description of item: Ditch (2) House Floor (1) Midden (1) Pa (1) Pit (6) Terrace (23)		Surrounds protected: N Other identifying information: Hakaimango headland pa.	
				Reasons: A,B,C,D,F,G,H,I,p Category: <b>A</b>	
				 1:3,000 	
<b>GPS points (NZTM)</b>			<b>Digitized points (NZTM)</b>		
			1) D8783/1 E175 00 51.14429, S36 46 07.36675 2) D8783/2 E175 00 51.73092, S36 46 07.35907 3) D8783/3 E175 00 52.75474, S36 46 07.36434 4) D8783/4 E175 00 53.08124, S36 46 08.38042 5) D8783/5 E175 00 51.64595, S36 46 10.26552 6) D8783/6 E175 00 50.39299, S36 46 13.94686 7) D8783/7 E175 00 53.83999, S36 46 16.96082 8) D8783/8 E175 00 54.28631, S36 46 17.54276 9) D8783/9 E175 00 53.71272, S36 46 18.11644 10) D8783/10 E175 00 49.71026, S36 46 17.90606 11) D8783/11 E175 00 47.55472, S36 46 16.97886 12) D8783/12 E175 00 49.37400, S36 46 09.55272		
<p style="color: red; text-align: center;"><b>Refer to the disclaimer at the beginning of this appendix.</b></p>					



<b>Archaeology</b>		Name of item: <b>S11/0010</b>		Map reference: <b>3-1</b>	
UID : 9212 Island : Waiheke Management group type : Archaeological Earthworks - Large Scale		Description of item: Ditch (1) Pa (1) Pit (6) Terrace (16)		Surrounds protected: N Other identifying information: Kopu Pa Ori headland pa.	
				Reasons: A,B,C,d,F,G,H,i,j Category: <b>A</b>	
<b>GPS points (NZTM)</b> 1) G9212/1 E175 02 11.35390, S36 46 28.84132 2) G9212/2 E175 02 13.09011, S36 46 31.12102 3) G9212/3 E175 02 12.01492, S36 46 33.48702			<b>Digitized points (NZTM)</b> 1) D9212/1 E175 02 15.90656, S36 46 33.77367 2) D9212/2 E175 02 11.77262, S36 46 33.86637 3) D9212/3 E175 02 09.17420, S36 46 32.67696 4) D9212/4 E175 02 09.91617, S36 46 27.36562 5) D9212/5 E175 02 12.12046, S36 46 27.68111 6) D9212/6 E175 02 14.77226, S36 46 29.26474		
<p style="color: red; text-align: center;"><b>Refer to the disclaimer at the beginning of this appendix.</b></p>					



<b>Archaeology</b>		Name of item: <b>S11/0788</b>		Map reference: <b>3-2</b>	
UID : 9836 Island : Waiheke Management group type : Archaeological Earthworks - Large Scale		Description of item: Ditch (2) Midden (1) Pa (1) Pit (3) Platform (1) Terrace (4)		Surrounds protected: N  Other identifying information: Sandy Bay Pa.	
				Reasons: A,B,C,F,G,H,i,o  Category: <b>A</b>	
<b>GPS points (NZTM)</b>			<b>Digitized points (NZTM)</b>		
1) G9836/1 E175 01 42.50683, S36 46 35.95452 2) G9836/2 E175 01 43.60535, S36 46 36.65496 3) G9836/3 E175 01 43.88278, S36 46 36.91617 4) G9836/4 E175 01 44.49668, S36 46 37.70844			1) D9836/1 E175 01 42.45506, S36 46 40.18430 2) D9836/2 E175 01 42.32866, S36 46 39.65028 3) D9836/3 E175 01 42.57412, S36 46 38.40351 4) D9836/4 E175 01 40.57767, S36 46 36.25415 5) D9836/5 E175 01 42.26485, S36 46 35.14814 6) D9836/6 E175 01 43.56334, S36 46 35.56674 7) D9836/7 E175 01 45.45224, S36 46 37.17750 8) D9836/8 E175 01 46.33060, S36 46 36.94784 9) D9836/9 E175 01 45.51034, S36 46 38.25016		
<p style="color: red; text-align: center;"><b>Refer to the disclaimer at the beginning of this appendix.</b></p>					





<b>Archaeology</b>		Name of item: <b>S11/0077</b>	Map reference: <b>4-1</b>
UID : 9509 Island : Waiheke Management group type : Archaeological Earthworks - Large Scale	<b>Description of item:</b> Ditch (3) Midden (1) Pa (1) Pit (5) Platform (1) Terrace (8)	<b>Surrounds protected:</b> Y Surrounds definition map reference: 4-9  <b>Other identifying information:</b> Needle Rock Pa.	<b>Reasons:</b> A,B,C,d,E,F,G,H,i,N,O  <b>Category:</b> <b>A</b>
<b>GPS points (NZTM)</b>		<b>Digitized points (NZTM)</b>	
		1) D9509/1 E175 03 46.35450, S36 46 37.70019 2) D9509/2 E175 03 46.65441, S36 46 37.83013 3) D9509/3 E175 03 46.51965, S36 46 38.51478 4) D9509/4 E175 03 47.91634, S36 46 40.60490 5) D9509/5 E175 03 44.92345, S36 46 42.93236 6) D9509/6 E175 03 43.45680, S36 46 42.52349 7) D9509/7 E175 03 44.42221, S36 46 39.92018 8) D9509/8 E175 03 43.79720, S36 46 39.33824 9) D9509/9 E175 03 45.38571, S36 46 38.08888 10) D9509/10 E175 03 45.99537, S36 46 38.03899	
<p style="color: red; text-align: center;"><b>Refer to the disclaimer at the beginning of this appendix.</b></p>			



<b>Archaeology</b>		Name of item: <b>S11/0078</b>		Map reference: <b>4-2</b>	
UID : 9510 Island : Waiheke Management group type : Archaeological Earthworks - Large Scale		Description of item: Ditch (1) Midden (2) Pa (1) Pit (3) Platform (2) Terrace (7)		Surrounds protected: Y Surrounds definition map reference: 4-9 Other identifying information: Waiheke Point Pa.	
				Reasons: A,B,C,d,E,F,G,H,i,N,O Category: <b>A</b>	
				1:2,000 	
<b>GPS points (NZTM)</b>			<b>Digitized points (NZTM)</b>		
			1) D9510/1 E175 03 43.45680, S36 46 42.52349 2) D9510/2 E175 03 44.92345, S36 46 42.93236 3) D9510/3 E175 03 44.46006, S36 46 44.15707 4) D9510/4 E175 03 46.31748, S36 46 46.78326 5) D9510/5 E175 03 46.07365, S36 46 48.08037 6) D9510/6 E175 03 43.15183, S36 46 48.91767 7) D9510/7 E175 03 37.13771, S36 46 44.72206		
<p style="color: red; text-align: center;"><b>Refer to the disclaimer at the beginning of this appendix.</b></p>					

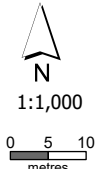


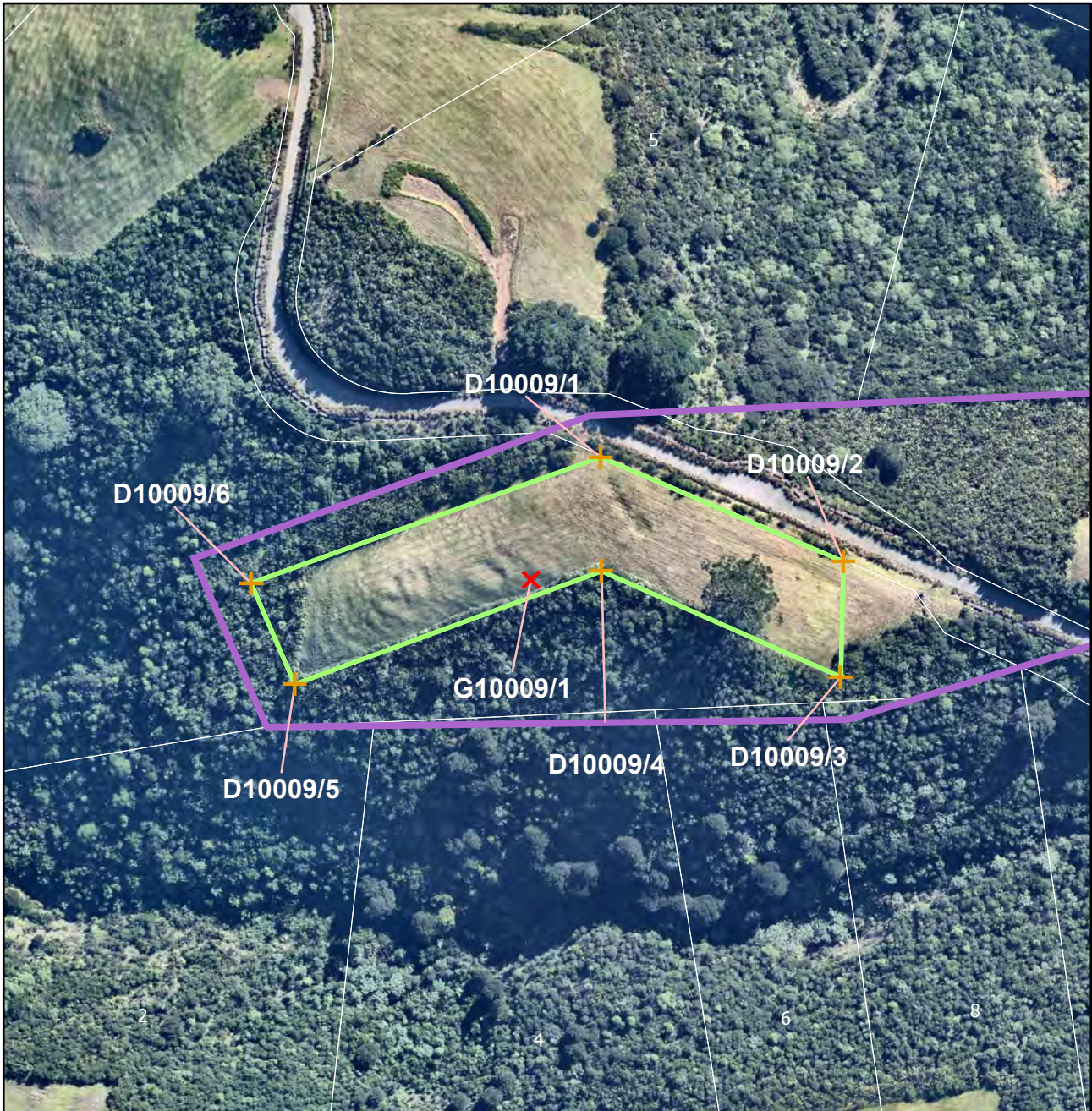
<b>Archaeology</b>		Name of item: <b>S11/0049</b>		Map reference: <b>4-3</b>	
<b>UID :</b> 9637 <b>Island :</b> Waiheke <b>Management group type :</b> Archaeological Earthworks - Large Scale		<b>Description of item:</b> Ditch (1) Midden (1) Pa (1) Pit (15) Terrace (10)		<b>Surrounds protected:</b> N  <b>Other identifying information:</b> Mawhitipana Bay/Repo Bay headland pa.	
				<b>Reasons:</b> A,B,C,d,F,G,H,I,o  <b>Category:</b> <b>A</b>	
				 1:1,000 	
<b>GPS points (NZTM)</b>			<b>Digitized points (NZTM)</b>		
1) G9637/1 E175 02 47.35945, S36 46 33.45486 2) G9637/2 E175 02 48.69261, S36 46 33.53740 3) G9637/3 E175 02 49.07734, S36 46 34.73628 4) G9637/4 E175 02 50.54857, S36 46 35.38895 5) G9637/5 E175 02 49.80775, S36 46 36.65259 6) G9637/6 E175 02 48.00998, S36 46 36.31046 7) G9637/7 E175 02 47.90226, S36 46 35.89552 8) G9637/8 E175 02 47.38240, S36 46 34.95944			1) D9637/1 E175 02 48.81374, S36 46 33.32062 2) D9637/2 E175 02 50.76991, S36 46 35.10895 3) D9637/3 E175 02 49.66935, S36 46 36.95504 4) D9637/4 E175 02 47.74844, S36 46 36.38842 5) D9637/5 E175 02 46.99425, S36 46 35.03881 6) D9637/6 E175 02 46.97466, S36 46 33.46959		
<b>Refer to the disclaimer at the beginning of this appendix.</b>					





<b>Archaeology</b>		Name of item: <b>S10/0013</b>		Map reference: <b>4-4</b>	
<b>UID : 9999</b> Island : Waiheke <b>Management group type :</b> Archaeological Earthworks - Large Scale		<b>Description of item:</b> Botanical (1) Pit (11) Terrace (10)		<b>Surrounds protected:</b> N	
				<b>Reasons:</b> A,B,C,F,G,H,i  <b>Category:</b> <b>B</b>	
<b>GPS points (NZTM)</b>			<b>Digitised points (NZTM)</b>		
1) G9999/1 E175 03 44.68927, S36 46 06.24102 2) G9999/2 E175 03 44.45455, S36 46 07.21606 3) G9999/3 E175 03 43.79382, S36 46 08.28422 4) G9999/4 E175 03 41.11290, S36 46 09.11077 5) G9999/5 E175 03 39.55500, S36 46 07.38844 6) G9999/6 E175 03 38.82318, S36 46 06.51810 7) G9999/7 E175 03 37.66103, S36 46 06.15664			1) D9999/1 E175 03 44.44111, S36 46 05.96311 2) D9999/2 E175 03 45.04953, S36 46 06.03785 3) D9999/3 E175 03 44.69715, S36 46 07.29095 4) D9999/4 E175 03 43.86111, S36 46 08.65222 5) D9999/5 E175 03 41.09906, S36 46 09.50433 6) D9999/6 E175 03 38.77495, S36 46 06.70236 7) D9999/7 E175 03 37.31707, S36 46 06.24203 8) D9999/8 E175 03 37.48093, S36 46 05.75120 9) D9999/9 E175 03 39.09671, S36 46 06.12220 10) D9999/10 E175 03 39.90648, S36 46 06.98230		
<p style="color: red; text-align: center;"><b>Refer to the disclaimer at the beginning of this appendix.</b></p>					



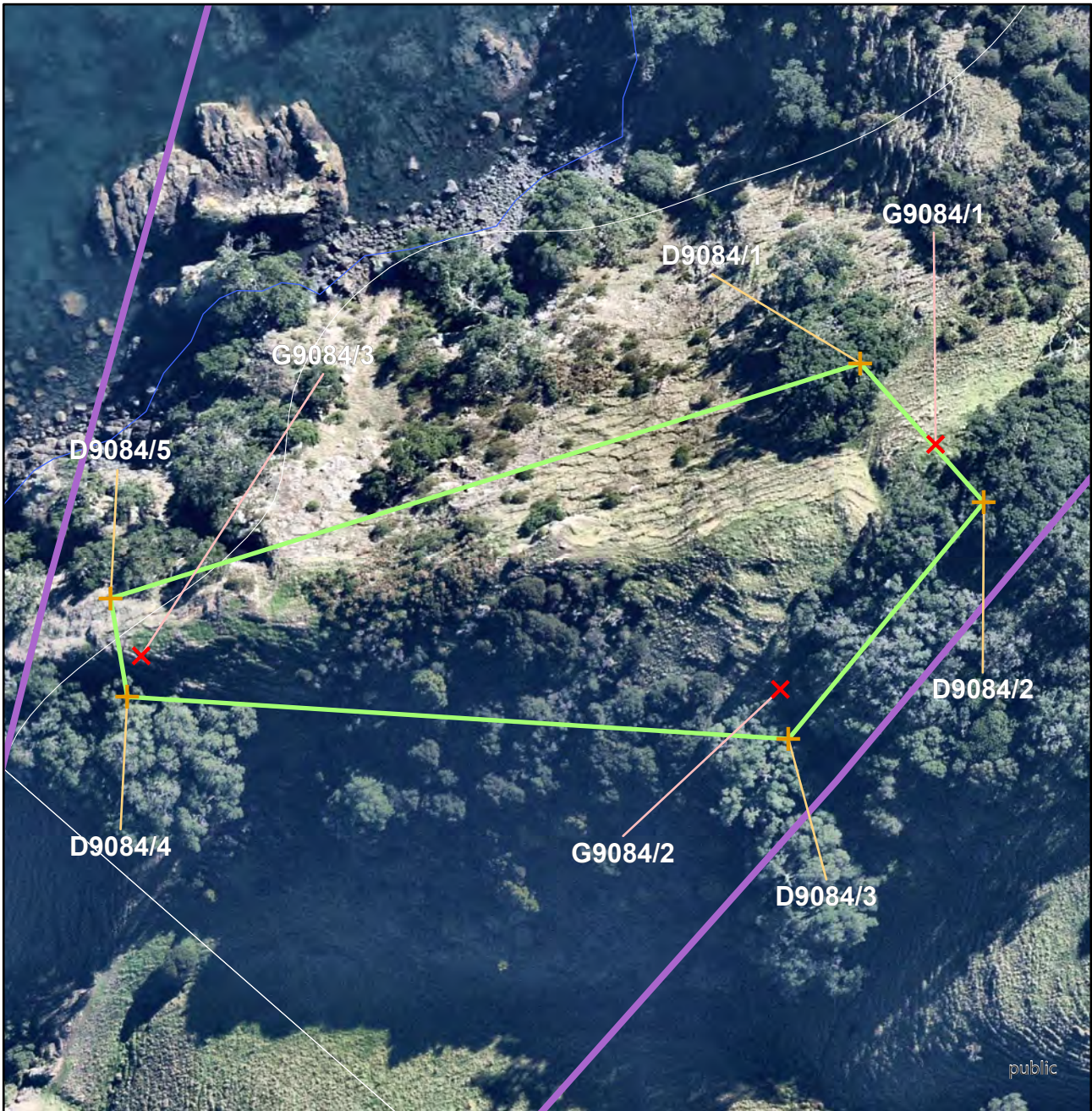
<b>Archaeology</b>		Name of item: <b>S11/0878</b>	Map reference: <b>4-5</b>
UID : 10008 Island : Waiheke Management group type : Archaeological Earthworks - Small Scale	Description of item: Pit (1) Terrace (8)	Surrounds protected: Y Surrounds definition map reference: 4-8	Reasons: A,B,C,e,f,G,H,I,n Category: <b>A</b> <div style="text-align: right;">  <p>N 1:1,000 0 5 10 metres</p> </div>
<b>GPS points (NZTM)</b>		<b>Digitized points (NZTM)</b>	
		1) D10008/1 E175 03 17.93158, S36 46 54.56038 2) D10008/2 E175 03 18.02380, S36 46 54.04560 3) D10008/3 E175 03 21.38552, S36 46 53.22414 4) D10008/4 E175 03 21.61519, S36 46 53.73768	
<b>Refer to the disclaimer at the beginning of this appendix.</b>			


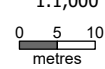


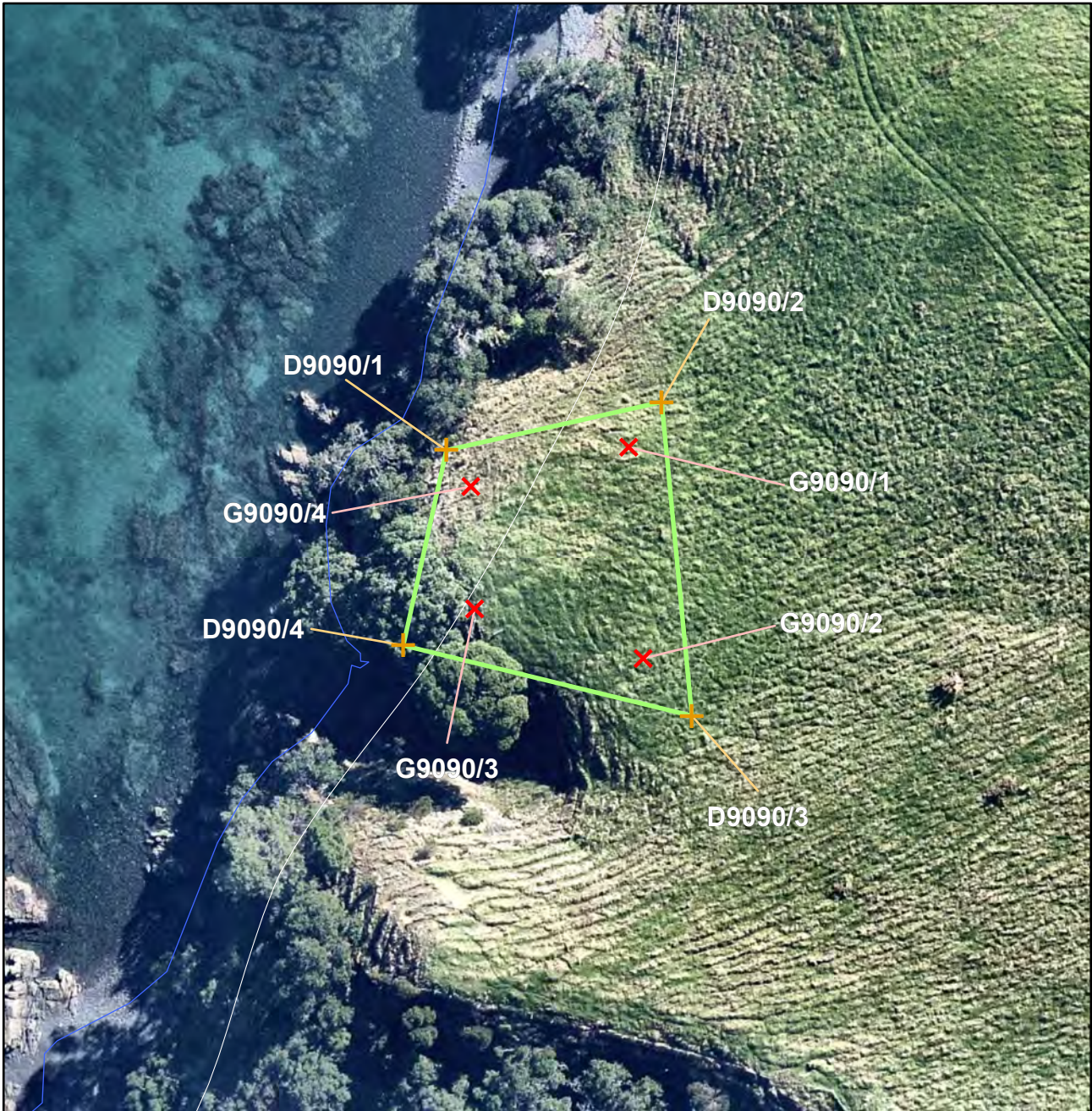
<b>Archaeology</b>		Name of item: <b>S11/0877</b>		Map reference: <b>4-6</b>	
UID : 10009 Island : Waiheke Management group type : Archaeological Earthworks - Small Scale		Description of item: Pit (3) Platform (1) Terrace (3)		Surrounds protected: Y Surrounds definition map reference: 4-8	
				Reasons: A,B,C,e,f,G,H,I,n Category: <b>A</b>	
				 N 1:1,500  metres	
<b>GPS points (NZTM)</b>			<b>Digitized points (NZTM)</b>		
1) G10009/1 E175 03 12.84849, S36 46 54.58340			1) D10009/1 E175 03 13.48324, S36 46 53.63941 2) D10009/2 E175 03 15.80112, S36 46 54.39342 3) D10009/3 E175 03 15.79860, S36 46 55.27123 4) D10009/4 E175 03 13.51586, S36 46 54.50520 5) D10009/5 E175 03 10.63754, S36 46 55.41479 6) D10009/6 E175 03 10.20417, S36 46 54.65329		
<p style="color: red; text-align: center;"><b>Refer to the disclaimer at the beginning of this appendix.</b></p>					



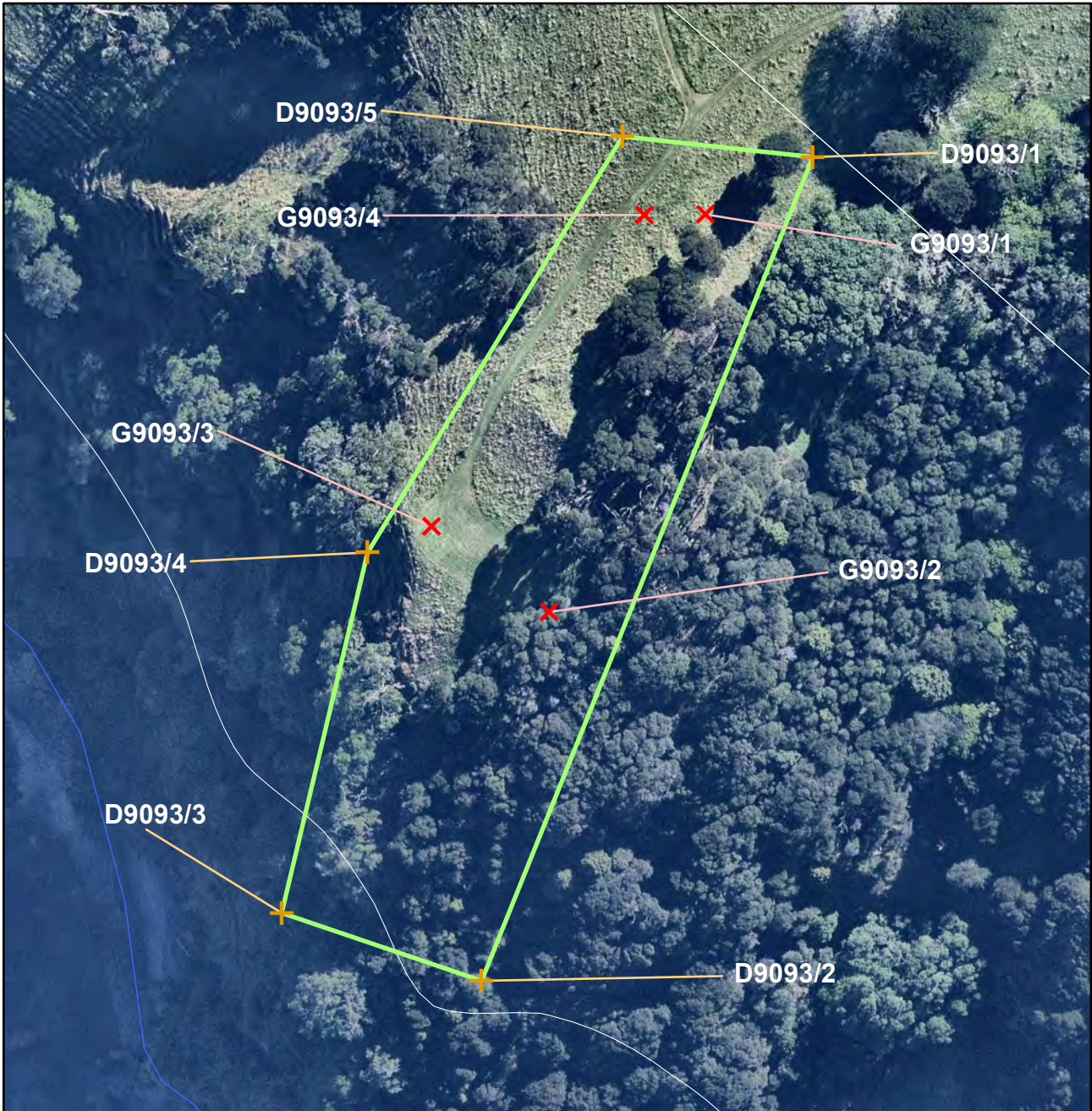
<b>Archaeology</b>		Name of item: <b>S11/0741</b>		Map reference: <b>4-7</b>	
UID : 10129 Island : Waiheke Management group type : Archaeological Earthworks - Small Scale		Description of item: Pit (7)		Surrounds protected: Y Surrounds definition map reference: 4-9	
				Reasons: a,B,c,e,f,G,H,i,n Category: <b>A</b>	
GPS points (NZTM)			Digitized points (NZTM)		
			1) D10129/1 E175 03 36.22175, S36 46 51.23688 2) D10129/2 E175 03 45.00356, S36 46 52.30979 3) D10129/3 E175 03 46.39159, S36 46 53.73323 4) D10129/4 E175 03 35.01429, S36 46 53.00627		
<p style="color: red; text-align: center;"><b>Refer to the disclaimer at the beginning of this appendix.</b></p>					



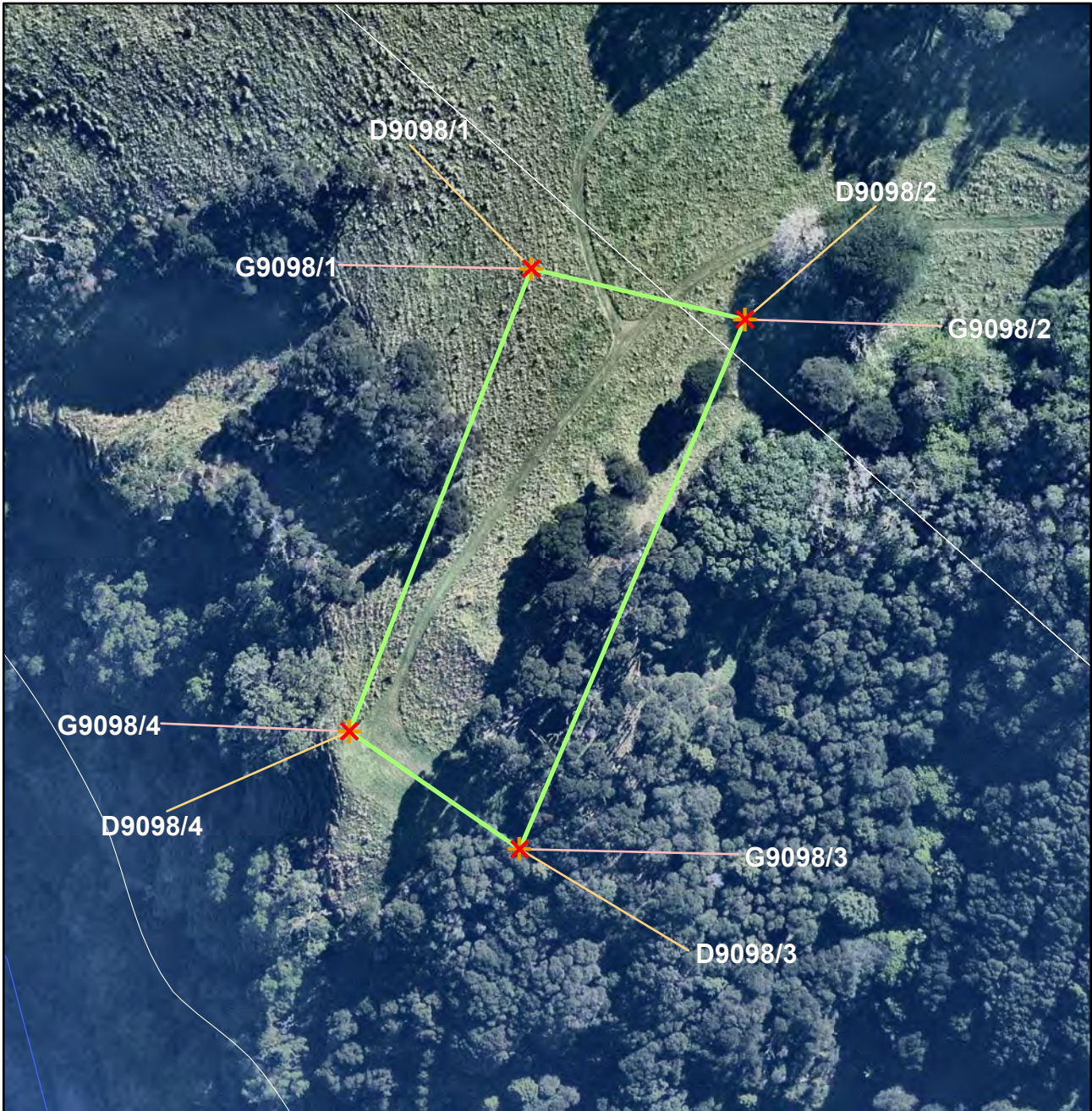
<b>Archaeology</b>		Name of item: <b>S10/0027</b>		Map reference: <b>5-1</b>	
<b>UID :</b> 9084 <b>Island :</b> Waiheke <b>Management group type :</b> Archaeological Earthworks - Large Scale		<b>Description of item:</b> Ditch (2) Pa (1) Pit (11) Terrace (10)		<b>Surrounds protected:</b> Y Surrounds definition map reference: 5-7  <b>Other identifying information:</b> Korakorahi Point Pa.	
				<b>Reasons:</b> A,B,C,d,e,f,g,H,i,o  <b>Category:</b> <b>A</b>	
				 1:1,000 	
<b>GPS points (NZTM)</b>			<b>Digitized points (NZTM)</b>		
1) G9084/1 E175 06 19.86956, S36 46 05.31213 2) G9084/2 E175 06 18.92477, S36 46 06.57232 3) G9084/3 E175 06 14.89279, S36 46 06.47332			1) D9084/1 E175 06 19.38476, S36 46 04.90909 2) D9084/2 E175 06 20.18193, S36 46 05.60104 3) D9084/3 E175 06 18.98268, S36 46 06.82236 4) D9084/4 E175 06 14.81033, S36 46 06.68260 5) D9084/5 E175 06 14.69177, S36 46 06.18517		
<b>Refer to the disclaimer at the beginning of this appendix.</b>					



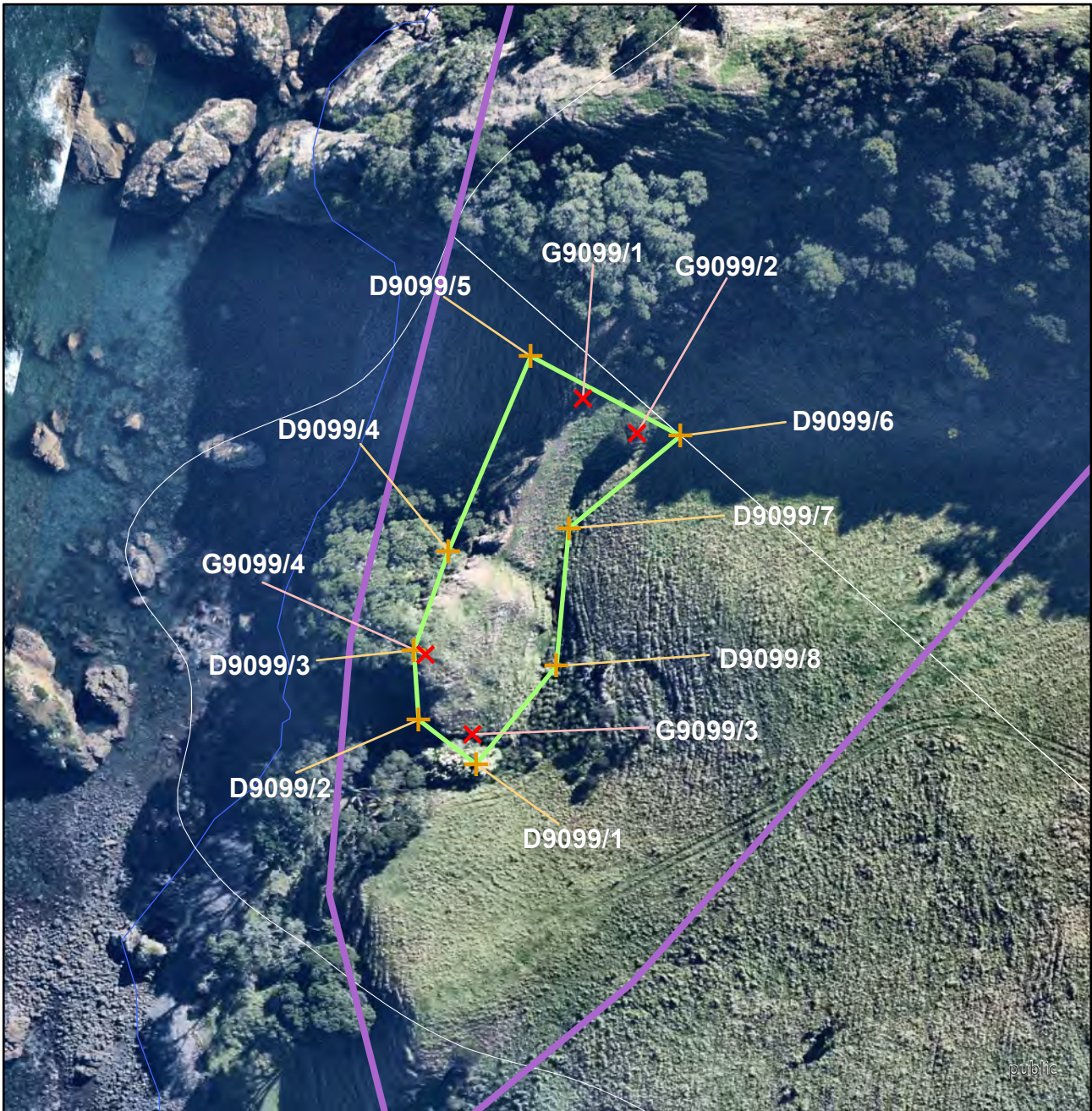
<b>Archaeology</b>		Name of item: <b>S11/0797</b>		Map reference: <b>5-2</b>	
UID : 9090 Island : Waiheke Management group type : Archaeological Earthworks - Small Scale		Description of item: Midden (1) Pit (1) Terrace (4)		Surrounds protected: N Reasons: A,b,C,f,G,H Category: <b>B</b>	
<b>GPS points (NZTM)</b> 1) G9090/1 E175 06 22.64529, S36 46 23.87783 2) G9090/2 E175 06 22.73551, S36 46 24.68052 3) G9090/3 E175 06 21.93362, S36 46 24.50592 4) G9090/4 E175 06 21.90313, S36 46 24.04053			<b>Digitized points (NZTM)</b> 1) D9090/1 E175 06 21.78408, S36 46 23.90427 2) D9090/2 E175 06 22.79616, S36 46 23.70324 3) D9090/3 E175 06 22.97144, S36 46 24.89433 4) D9090/4 E175 06 21.59993, S36 46 24.65063		
<p style="color: red; text-align: center;"><b>Refer to the disclaimer at the beginning of this appendix.</b></p>					



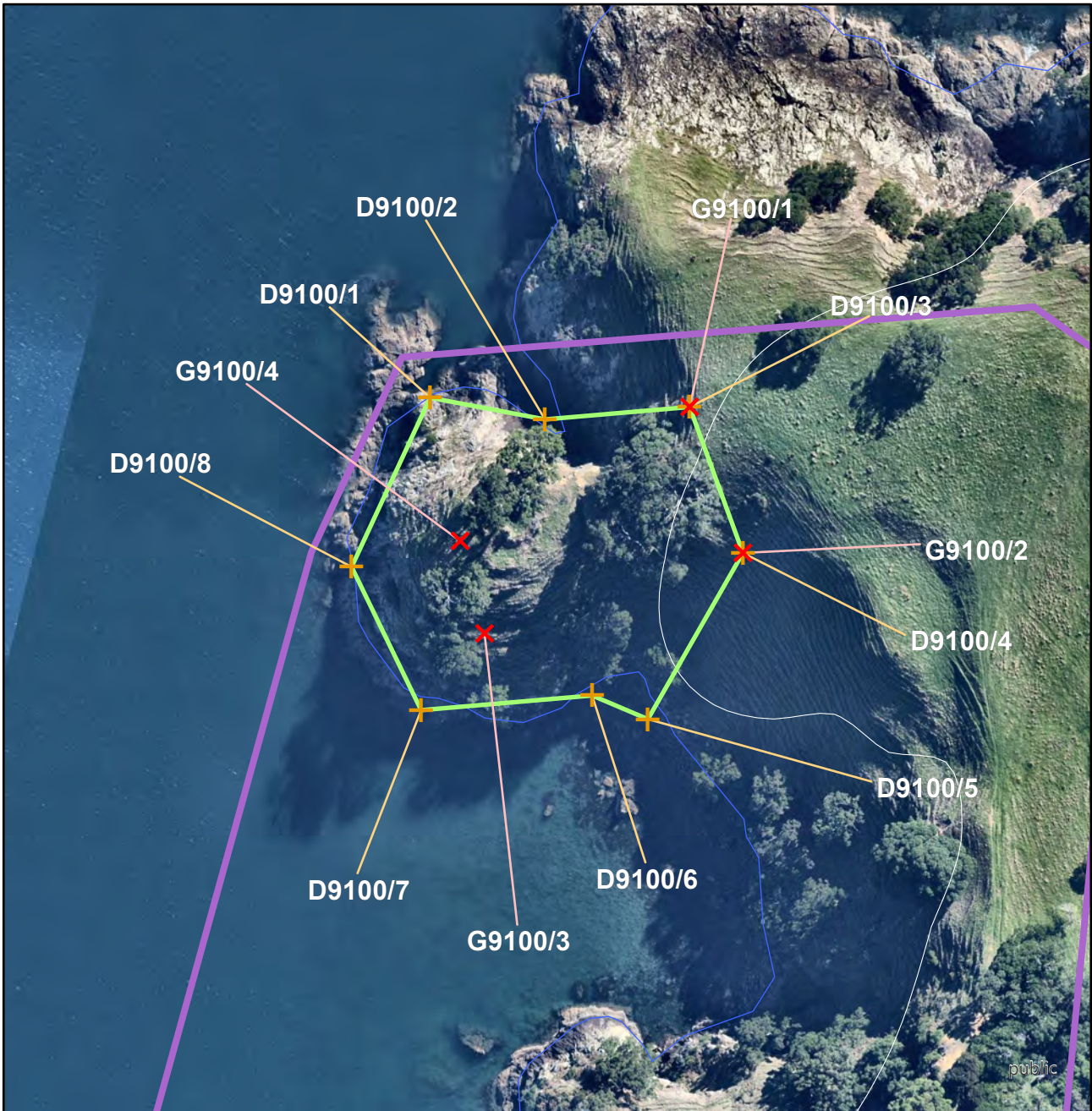
<b>Archaeology</b>		Name of item: <b>S11/0001</b>		Map reference: <b>5-3</b>	
UID : 9093 Island : Waiheke Management group type : Archaeological Earthworks - Large Scale		Description of item: Midden (2) Pa (1) Pit (7) Terrace (7)		Surrounds protected: N  Reasons: a,B,C,d,f,G,H,i  Category: <b>B</b>	
<b>GPS points (NZTM)</b> 1) G9093/1 E175 06 22.04447, S36 46 13.33477 2) G9093/2 E175 06 21.11399, S36 46 15.36894 3) G9093/3 E175 06 20.36163, S36 46 14.94838 4) G9093/4 E175 06 21.65957, S36 46 13.34515			<b>Digitized points (NZTM)</b> 1) D9093/1 E175 06 22.71305, S36 46 13.03266 2) D9093/2 E175 06 20.74030, S36 46 17.24726 3) D9093/3 E175 06 19.47095, S36 46 16.92499 4) D9093/4 E175 06 19.96283, S36 46 15.08721 5) D9093/5 E175 06 21.51177, S36 46 12.94921		
<p style="color: red; text-align: center;"><b>Refer to the disclaimer at the beginning of this appendix.</b></p>					





<b>Archaeology</b>		Name of item: <b>S10/0031</b>		Map reference: <b>5-4</b>	
UID : 9098 Island : Waiheke Management group type : Archaeological Earthworks - Small Scale		Description of item: Midden (1) Pit (7) Terrace (1)		Surrounds protected: N  Reasons: A,B,c,F,G,H,i  Category: <b>B</b>	
<b>GPS points (NZTM)</b> 1) G9098/1 E175 06 21.38494, S36 46 12.47206 2) G9098/2 E175 06 22.73875, S36 46 12.70604 3) G9098/3 E175 06 21.39136, S36 46 15.41808 4) G9098/4 E175 06 20.30189, S36 46 14.83953			<b>Digitized points (NZTM)</b> 1) D9098/1 E175 06 21.38494, S36 46 12.47206 2) D9098/2 E175 06 22.73875, S36 46 12.70604 3) D9098/3 E175 06 21.39176, S36 46 15.41807 4) D9098/4 E175 06 20.30189, S36 46 14.83953		
<p style="color: red; text-align: center;"><b>Refer to the disclaimer at the beginning of this appendix.</b></p>					



<b>Archaeology</b>		Name of item: <b>S10/0029</b>	Map reference: <b>5-5</b>
UID : 9099 Island : Waiheke Management group type : Archaeological Earthworks - Large Scale	<b>Description of item:</b> Ditch (1) Midden (1) Pa (1) Pit (4) Terrace (5)	<b>Surrounds protected:</b> Y Surrounds definition map reference: 5-7  <b>Other identifying information:</b> Pa north of Korakorahi Point.	<b>Reasons:</b> A,B,C,d,e,F,G,H,i,j,o  <b>Category:</b> <b>A</b>
<b>GPS points (NZTM)</b> 1) G9099/1 E175 06 14.88095, S36 46 07.86923 2) G9099/2 E175 06 15.22648, S36 46 08.03938 3) G9099/3 E175 06 14.23090, S36 46 09.58449 4) G9099/4 E175 06 13.92410, S36 46 09.18546		<b>Digitized points (NZTM)</b> 1) D9099/1 E175 06 14.25924, S36 46 09.73613 2) D9099/2 E175 06 13.88966, S36 46 09.51679 3) D9099/3 E175 06 13.85006, S36 46 09.16418 4) D9099/4 E175 06 14.05437, S36 46 08.65951 5) D9099/5 E175 06 14.54638, S36 46 07.66057 6) D9099/6 E175 06 15.50180, S36 46 08.04735 7) D9099/7 E175 06 14.81118, S36 46 08.52932 8) D9099/8 E175 06 14.75144, S36 46 09.22815	
<p style="color: red; text-align: center;"><b>Refer to the disclaimer at the beginning of this appendix.</b></p>			


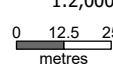


<b>Archaeology</b>		Name of item: <b>S10/0028</b>		Map reference: <b>5-6</b>	
<b>UID :</b> 9100 <b>Island :</b> Waiheke <b>Management group type :</b> Archaeological Earthworks - Large Scale		<b>Description of item:</b> Ditch (2) Pa (1) Pit (3) Terrace (5)		<b>Surrounds protected:</b> Y Surrounds definition map reference: 5-7  <b>Other identifying information:</b> Te Whau Point Pa.	
				<b>Reasons:</b> A,B,C,d,E,F,G,H,i,j,p  <b>Category:</b> <b>A</b>	
				 1:1,500 	
<b>GPS points (NZTM)</b>			<b>Digitized points (NZTM)</b>		
1) G9100/1 E175 06 21.72818, S36 45 52.59620 2) G9100/2 E175 06 22.26252, S36 45 53.69757 3) G9100/3 E175 06 19.83723, S36 45 54.35404 4) G9100/4 E175 06 19.58716, S36 45 53.65375			1) D9100/1 E175 06 19.27435, S36 45 52.56916 2) D9100/2 E175 06 20.36326, S36 45 52.71516 3) D9100/3 E175 06 21.72818, S36 45 52.59620 4) D9100/4 E175 06 22.26252, S36 45 53.69757 5) D9100/5 E175 06 21.39829, S36 45 54.97924 6) D9100/6 E175 06 20.86720, S36 45 54.80750 7) D9100/7 E175 06 19.25407, S36 45 54.94783 8) D9100/8 E175 06 18.56553, S36 45 53.86923		
<p style="color: red; text-align: center;"><b>Refer to the disclaimer at the beginning of this appendix.</b></p>					



<b>Archaeology</b>		Name of item: <b>S10/0085A</b>		Map reference: <b>6-1</b>	
UID : 9149 Island : Waiheke Management group type : Burials		Description of item: Cemetery (5)		Surrounds protected: Y Surrounds definition map reference: 6-3 Other identifying information: Historic graves of Robert Carey, Margaret Carey, Marjery Carey, Mary Nicol and Angus Beck.	
				Reasons: a,b,c,d,e,f,G,H,i,j Category: <b>B</b>	
<b>GPS points (NZTM)</b>			<b>Digitised points (NZTM)</b>		
			1) D9149/1 E175 07 09.24490, S36 45 44.94924 2) D9149/2 E175 07 09.49262, S36 45 45.13911 3) D9149/3 E175 07 09.25664, S36 45 45.33841 4) D9149/4 E175 07 09.00892, S36 45 45.14854		
<p style="color: red; text-align: center;"><b>Refer to the disclaimer at the beginning of this appendix.</b></p>					



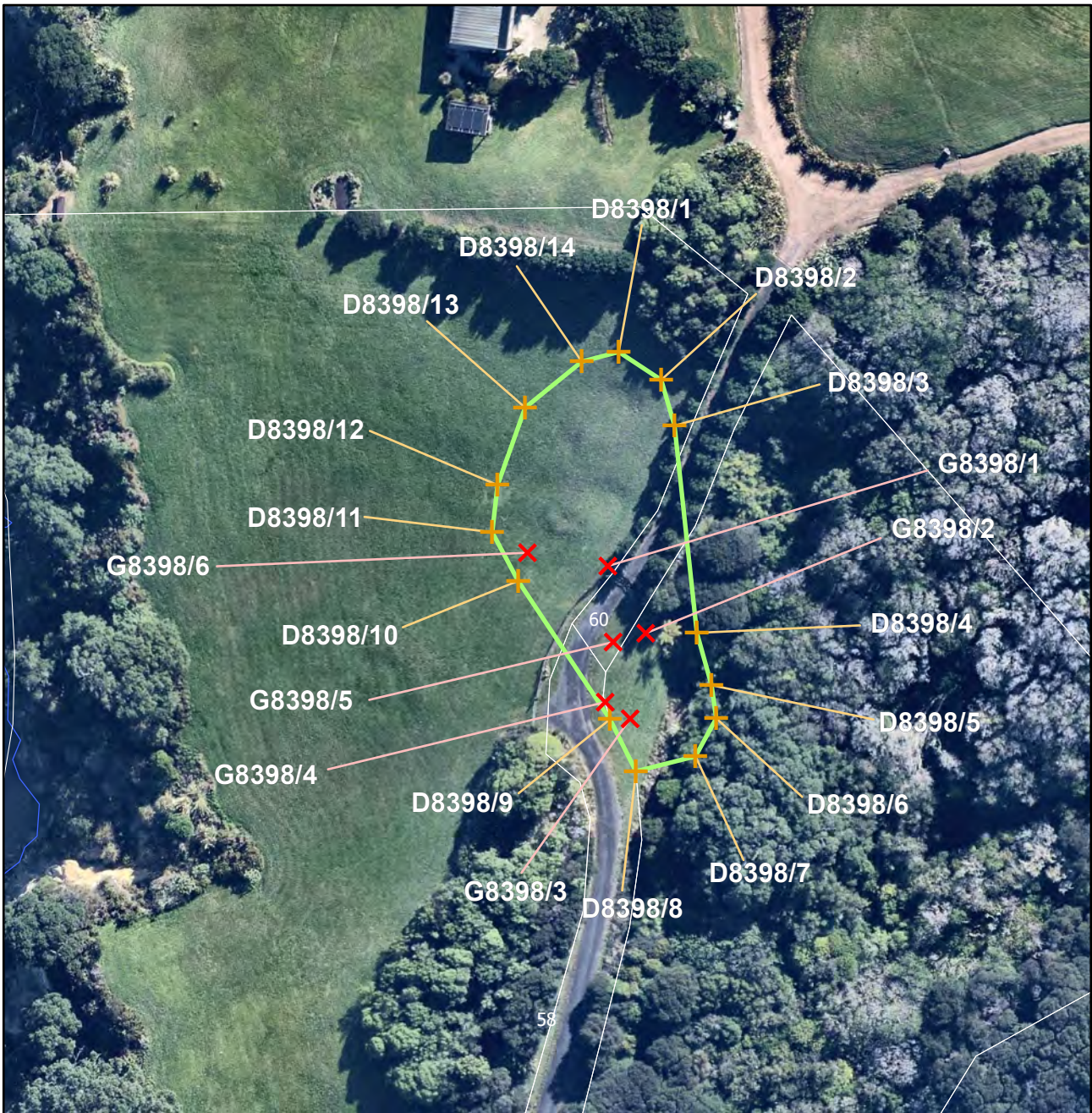
<b>Archaeology</b>		Name of item: <b>S10/0085</b>		Map reference: <b>6-2</b>	
<b>UID :</b> 9151 <b>Island :</b> Waiheke <b>Management group type :</b> Archaeological Earthworks - Large Scale		<b>Description of item:</b> Ditch (3) Pa (1) Pit (2) Platform (1) Terrace (6)		<b>Surrounds protected:</b> Y Surrounds definition map reference: 6-3  <b>Other identifying information:</b> Matapihi Point Pa.	
				<b>Reasons:</b> A,B,C,d,e,F,G,H,i,j,o  <b>Category:</b> <b>A</b>	
				 1:2,000 	
<b>GPS points (NZTM)</b>			<b>Digitized points (NZTM)</b>		
1) G9151/1 E175 07 11.80858, S36 45 43.81926 2) G9151/2 E175 07 09.77559, S36 45 46.28459 3) G9151/3 E175 07 08.50130, S36 45 45.91616 4) G9151/4 E175 07 09.81337, S36 45 45.53101			1) D9151/1 E175 07 07.48669, S36 45 44.18105 2) D9151/2 E175 07 08.44312, S36 45 44.21366 3) D9151/3 E175 07 08.88520, S36 45 43.17150 4) D9151/4 E175 07 12.85720, S36 45 42.99045 5) D9151/5 E175 07 14.04435, S36 45 43.55852 6) D9151/6 E175 07 12.12604, S36 45 44.82421 7) D9151/7 E175 07 12.00417, S36 45 45.78484 8) D9151/8 E175 07 12.55439, S36 45 46.56362 9) D9151/9 E175 07 10.16119, S36 45 46.67361 10) D9151/10 E175 07 07.69529, S36 45 46.04384		
<p style="color: red; text-align: center;"><b>Refer to the disclaimer at the beginning of this appendix.</b></p>					



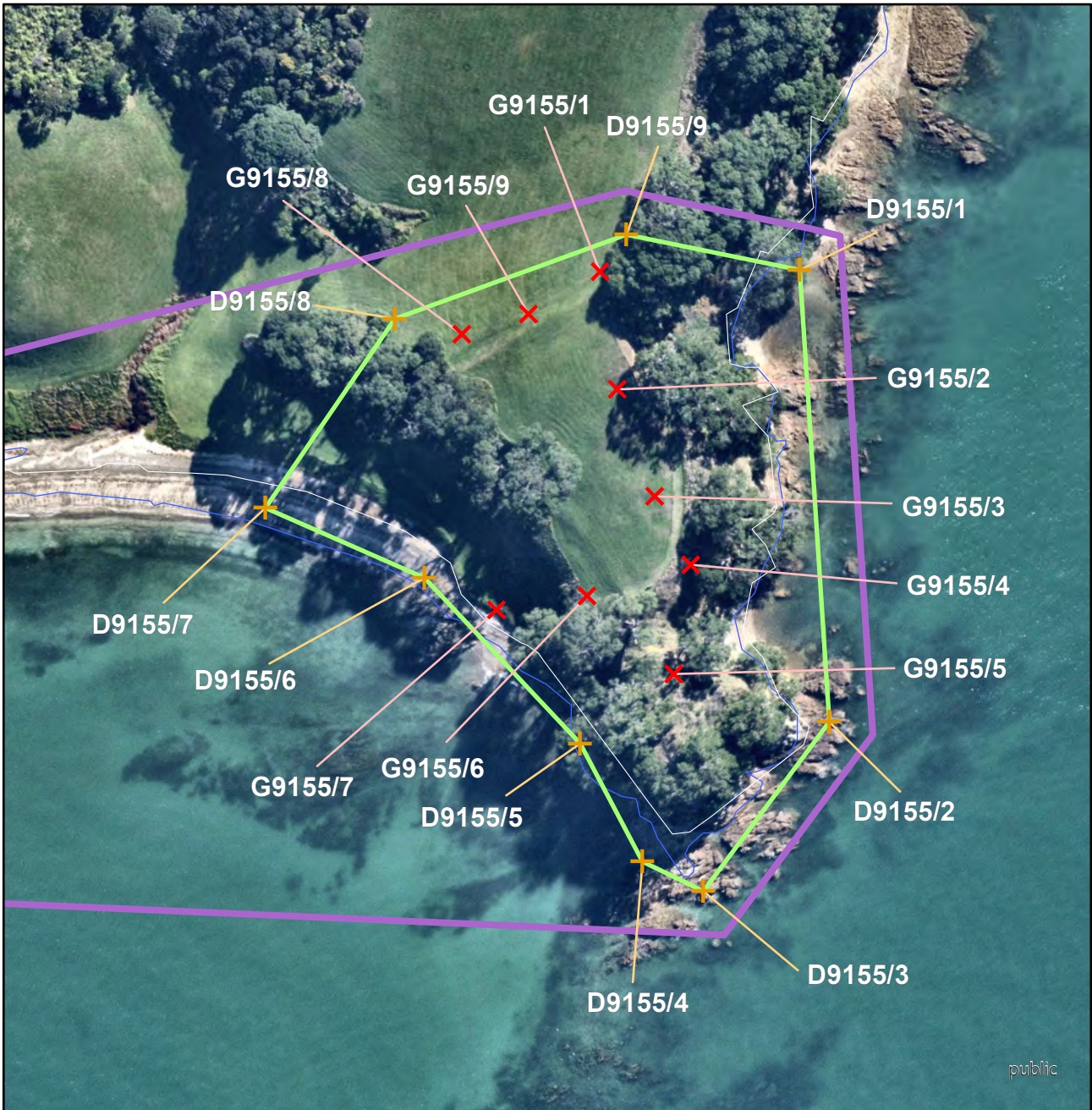
<b>Archaeology</b>		Name of item: <b>R11/1870</b>		Map reference: <b>7-3</b>	
UID : 8396 Island : Waiheke Management group type : Buildings / Structures		Description of item: Weir (1)		Surrounds protected: N	
				Reasons: a,B,c,d,f,G,H,i Category: <b>B</b>	
<b>GPS points (NZTM)</b>			<b>Digitized points (NZTM)</b>		
1) G8396/1 E174 59 17.23020, S36 48 07.70153			1) D8396/1 E174 59 16.91463, S36 48 07.57267 2) D8396/2 E174 59 17.55890, S36 48 07.58224 3) D8396/3 E174 59 17.55224, S36 48 07.83060 4) D8396/4 E174 59 16.90136, S36 48 07.81563		
<p style="color: red; text-align: center;"><b>Refer to the disclaimer at the beginning of this appendix.</b></p>					





<b>Archaeology</b>		Name of item: <b>R11/1869</b>		Map reference: <b>7-4</b>	
UID : 8397 Island : Waiheke Management group type : Buildings / Structures		Description of item: Stone Wall (1)		Surrounds protected: N	
				Reasons: a,B,d,F,G,H,i Category: <b>B</b>	
<b>GPS points (NZTM)</b>			<b>Digitized points (NZTM)</b>		
1) G8397/1 E174 59 17.94631, S36 48 09.64115 2) G8397/2 E174 59 18.17335, S36 48 09.87742			1) D8397/1 E174 59 17.62829, S36 48 09.65349 2) D8397/2 E174 59 17.99102, S36 48 09.42551 3) D8397/3 E174 59 18.52535, S36 48 09.82552 4) D8397/4 E174 59 18.21149, S36 48 10.11198		
<p style="color: red; text-align: center;"><b>Refer to the disclaimer at the beginning of this appendix.</b></p>					



<b>Archaeology</b>		Name of item: <b>R11/1868</b>		Map reference: <b>7-5</b>	
<b>UID :</b> 8398 <b>Island :</b> Waiheke <b>Management group type :</b> Archaeological Earthworks - Small Scale		<b>Description of item:</b> Midden (1) Pit (2) Terrace (7)		<b>Surrounds protected:</b> N  <b>Reasons:</b> a,b,c,d,F,g,H,i  <b>Category:</b> <b>B</b>	
<b>GPS points (NZTM)</b>			<b>Digitized points (NZTM)</b>		
1) G8398/1 E174 59 23.31072, S36 47 57.18130 2) G8398/2 E174 59 23.55836, S36 47 57.51778 3) G8398/3 E174 59 23.47149, S36 47 57.95323 4) G8398/4 E174 59 23.31180, S36 47 57.87147 5) G8398/5 E174 59 23.35395, S36 47 57.56600 6) G8398/6 E174 59 22.80185, S36 47 57.12220			1) D8398/1 E174 59 23.35119, S36 47 56.09384 2) D8398/2 E174 59 23.62344, S36 47 56.23160 3) D8398/3 E174 59 23.71311, S36 47 56.46196 4) D8398/4 E174 59 23.88014, S36 47 57.51056 5) D8398/5 E174 59 23.98044, S36 47 57.77383 6) D8398/6 E174 59 24.01466, S36 47 57.94128 7) D8398/7 E174 59 23.88825, S36 47 58.13571 8) D8398/8 E174 59 23.51537, S36 47 58.21915 9) D8398/9 E174 59 23.34410, S36 47 57.95719 10) D8398/10 E174 59 22.74783, S36 47 57.26564 11) D8398/11 E174 59 22.57746, S36 47 57.02152 12) D8398/12 E174 59 22.60534, S36 47 56.78153 13) D8398/13 E174 59 22.76839, S36 47 56.38589 14) D8398/14 E174 59 23.11947, S36 47 56.14645		
<p style="color: red; text-align: center;"><b>Refer to the disclaimer at the beginning of this appendix.</b></p>					



public

<b>Archaeology</b>		Name of item: <b>R11/0176</b>		Map reference: <b>7-6</b>	
<b>UID :</b> 9155 <b>Island :</b> Waiheke <b>Management group type :</b> Archaeological Earthworks - Large Scale		<b>Description of item:</b> Ditch (2) Pa (1) Pit (6) Terrace (10)		<b>Surrounds protected:</b> Y Surrounds definition map reference: 7-9  <b>Other identifying information:</b> Matarahui Bay Pa.	
		<b>Reasons:</b> A,B,C,d,e,F,G,H,I,j,l,m,o  <b>Category:</b> <b>A</b>		 1:1,500 	
<b>GPS points (NZTM)</b>			<b>Digitized points (NZTM)</b>		
1) G9155/1 E174 59 40.83389, S36 48 34.15745 2) G9155/2 E174 59 41.01991, S36 48 35.04832 3) G9155/3 E174 59 41.39486, S36 48 35.85653 4) G9155/4 E174 59 41.74975, S36 48 36.37177 5) G9155/5 E174 59 41.61050, S36 48 37.20536 6) G9155/6 E174 59 40.77433, S36 48 36.62501 7) G9155/7 E174 59 39.92020, S36 48 36.74492 8) G9155/8 E174 59 39.53896, S36 48 34.65477 9) G9155/9 E174 59 40.16503, S36 48 34.49071			1) D9155/1 E174 59 42.72201, S36 48 34.11192 2) D9155/2 E174 59 43.09068, S36 48 37.54311 3) D9155/3 E174 59 41.93389, S36 48 38.85138 4) D9155/4 E174 59 41.35188, S36 48 38.63627 5) D9155/5 E174 59 40.73855, S36 48 37.74776 6) D9155/6 E174 59 39.23438, S36 48 36.51225 7) D9155/7 E174 59 37.71631, S36 48 36.00613 8) D9155/8 E174 59 38.90354, S36 48 34.54772 9) D9155/9 E174 59 41.07592, S36 48 33.87101		
<p style="color: red; text-align: center;"><b>Refer to the disclaimer at the beginning of this appendix.</b></p>					

**This page is left blank intentionally.**


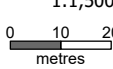
**Refer to the disclaimer at the beginning of this appendix.**

---

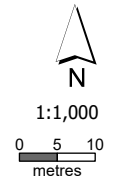


<b>Archaeology</b>		Name of item: <b>R11/1864</b>		Map reference: <b>7-8</b>	
UID : 9162 Island : Waiheke Management group type : Archaeological deposits		Description of item: Midden (1)		Surrounds protected: Y Surrounds definition map reference: 7-9 Other identifying information:	
				Reasons: A,b,c,d,e,f,g,h,i,n Category: <b>B</b>	
GPS points (NZTM)			Digitized points (NZTM)		
1) G9162/1 E174 59 32.80462, S36 48 36.34358			1) D9162/1 E174 59 33.29041, S36 48 36.46800 2) D9162/2 E174 59 32.75241, S36 48 37.07497 3) D9162/3 E174 59 32.03088, S36 48 36.63657 4) D9162/4 E174 59 32.77650, S36 48 36.03648		
<p style="color: red; text-align: center;"><b>Refer to the disclaimer at the beginning of this appendix.</b></p>					


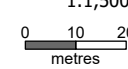


<b>Archaeology</b>		Name of item: <b>S11/0012</b>		Map reference: <b>8-4</b>	
<b>UID :</b> 8372 <b>Island :</b> Waiheke <b>Management group type :</b> Archaeological Earthworks - Large Scale		<b>Description of item:</b> Ditch (1) Midden (1) Pa (1) Pit (2) Terrace (7)		<b>Surrounds protected:</b> N  <b>Other identifying information:</b> Waiheko Pa.	
				<b>Reasons:</b> A,B,C,d,f,g,H,I,J,o  <b>Category:</b> <b>A</b>	
				 1:1,500 	
<b>GPS points (NZTM)</b>			<b>Digitised points (NZTM)</b>		
1) G8372/1 E175 01 12.11180, S36 47 30.41783 2) G8372/2 E175 01 10.65615, S36 47 31.31398 3) G8372/3 E175 01 10.60891, S36 47 31.80225 4) G8372/4 E175 01 10.47012, S36 47 32.40386 5) G8372/5 E175 01 09.43948, S36 47 32.69047 6) G8372/6 E175 01 08.87599, S36 47 32.10813 7) G8372/7 E175 01 09.93914, S36 47 31.95526 8) G8372/8 E175 01 10.12773, S36 47 31.06619 9) G8372/9 E175 01 11.03216, S36 47 30.76798			1) D8372/1 E175 01 12.48494, S36 47 30.29015 2) D8372/2 E175 01 10.85662, S36 47 32.94861 3) D8372/3 E175 01 08.75742, S36 47 33.06079 4) D8372/4 E175 01 08.37131, S36 47 32.37552 5) D8372/5 E175 01 08.61440, S36 47 31.59934 6) D8372/6 E175 01 10.44188, S36 47 29.91422		
<p style="color: red; text-align: center;"><b>Refer to the disclaimer at the beginning of this appendix.</b></p>					



<b>Archaeology</b>		Name of item: <b>R11/ACC2.12</b>		Map reference: <b>8-5</b>	
UID : 8913 Island : Waiheke Management group type : Burials		Description of item: Urupa (1) Surrounds protected: N Other identifying information: Te Huruhi urupa.		Reasons: a,B,c,d,F,G,H,i,J,l Category: <b>A</b> 	
<b>GPS points (NZTM)</b>			<b>Digitized points (NZTM)</b>		
1) G8913/1 E175 00 38.91775, S36 47 19.28286 2) G8913/2 E175 00 42.12907, S36 47 19.74365 3) G8913/3 E175 00 42.64365, S36 47 21.56098 4) G8913/4 E175 00 39.17163, S36 47 21.89875 5) G8913/5 E175 00 39.83260, S36 47 21.62232 6) G8913/6 E175 00 38.97856, S36 47 19.37745			1) D8913/1 E175 00 38.81782, S36 47 19.21690 2) D8913/2 E175 00 40.07520, S36 47 19.39439 3) D8913/3 E175 00 42.12907, S36 47 19.74365 4) D8913/4 E175 00 42.64365, S36 47 21.56098 5) D8913/5 E175 00 41.18347, S36 47 21.52907 6) D8913/6 E175 00 39.17163, S36 47 21.89875 7) D8913/7 E175 00 39.53489, S36 47 21.37086 8) D8913/8 E175 00 39.52991, S36 47 19.96168		
<p style="color: red; text-align: center;"><b>Refer to the disclaimer at the beginning of this appendix.</b></p>					





<b>Archaeology</b>		Name of item: <b>S11/0014</b>		Map reference: <b>8-6</b>	
<b>UID :</b> 9965 <b>Island :</b> Waiheke <b>Management group type :</b> Archaeological Earthworks - Large Scale		<b>Description of item:</b> Ditch (2) Pa (1) Pit (9) Terrace (5)		<b>Surrounds protected:</b> N  <b>Other identifying information:</b> Te Putiki O Kahu, Kennedy Point Pa.	
				<b>Reasons:</b> A,B,C,d,F,G,H,I  <b>Category:</b> <b>A</b>	
				 1:1,500 	
<b>GPS points (NZTM)</b>			<b>Digitised points (NZTM)</b>		
1) G9965/1 E175 01 10.09686, S36 48 32.56351 2) G9965/2 E175 01 09.93601, S36 48 32.70896 3) G9965/3 E175 01 09.70827, S36 48 32.95593 4) G9965/4 E175 01 09.72689, S36 48 33.29371 5) G9965/5 E175 01 09.75191, S36 48 33.68555 6) G9965/6 E175 01 07.17687, S36 48 34.38581 7) G9965/7 E175 01 06.28767, S36 48 34.65971 8) G9965/8 E175 01 06.43806, S36 48 34.57092 9) G9965/9 E175 01 07.47091, S36 48 34.12884 10) G9965/10 E175 01 08.01093, S36 48 33.72549 11) G9965/11 E175 01 09.26102, S36 48 33.23166			1) D9965/1 E175 01 10.27897, S36 48 31.16836 2) D9965/2 E175 01 10.66293, S36 48 32.51758 3) D9965/3 E175 01 09.94004, S36 48 34.52735 4) D9965/4 E175 01 08.65878, S36 48 34.43021 5) D9965/5 E175 01 07.08988, S36 48 35.39953 6) D9965/6 E175 01 04.48801, S36 48 35.39384 7) D9965/7 E175 01 04.76121, S36 48 34.16184 8) D9965/8 E175 01 06.16460, S36 48 33.91827		
<p style="color: red; text-align: center;"><b>Refer to the disclaimer at the beginning of this appendix.</b></p>					



<b>Archaeology</b>		Name of item: <b>S11/DD078</b>		Map reference: <b>9-3</b>	
UID : 8512 Island : Waiheke Management group type : Burials		Description of item: Cemetery (private) (3)		Surrounds protected: N  Other identifying information: Three fenced historic graves of Jessie Gillespie Kennedy, Capt John B Kennedy and James Kennedy	
				Reasons: B,d,f,G,H,I  Category: <b>B</b>	
<b>GPS points (NZTM)</b> 1) G8512/1 E175 01 53.37942, S36 48 14.84583 2) G8512/2 E175 01 53.95892, S36 48 14.97255 3) G8512/3 E175 01 53.67887, S36 48 15.37563 4) G8512/4 E175 01 53.21117, S36 48 15.30555			<b>Digitized points (NZTM)</b> 1) D8512/1 E175 01 53.37942, S36 48 14.84583 2) D8512/2 E175 01 53.95892, S36 48 14.97255 3) D8512/3 E175 01 53.85647, S36 48 15.40508 4) D8512/4 E175 01 53.21117, S36 48 15.30555		

Refer to the disclaimer at the beginning of this appendix.



<b>Archaeology</b>		Name of item: <b>S11/0011</b>		Map reference: <b>9-4</b>	
<b>UID : 9004</b> Island : Waiheke <b>Management group type :</b> Archaeological Earthworks - Large Scale		<b>Description of item:</b> Midden (1) Pit (6) Terrace (6)		<b>Surrounds protected:</b> N	
				<b>Reasons:</b> A,B,C,F,g,H,i  <b>Category:</b> <b>B</b>	
				 N 1:1,500  metres	
<b>GPS points (NZTM)</b>			<b>Digitized points (NZTM)</b>		
1) G9004/1 E175 01 34.04650, S36 48 23.42063 2) G9004/2 E175 01 34.38094, S36 48 25.78805 3) G9004/3 E175 01 34.70160, S36 48 27.66509 4) G9004/4 E175 01 33.74697, S36 48 25.84339 5) G9004/5 E175 01 33.61861, S36 48 23.76417 6) G9004/6 E175 01 33.60661, S36 48 23.64238 7) G9004/7 E175 01 33.40932, S36 48 23.46241			1) D9004/1 E175 01 35.21251, S36 48 27.94498 2) D9004/2 E175 01 34.48854, S36 48 27.95853 3) D9004/3 E175 01 33.57674, S36 48 26.15258 4) D9004/4 E175 01 33.13293, S36 48 23.11485 5) D9004/5 E175 01 34.45588, S36 48 23.06447		
<p style="color: red; text-align: center;"><b>Refer to the disclaimer at the beginning of this appendix.</b></p>					



<b>Archaeology</b>		Name of item: <b>S11/MARITIME 471</b>		Map reference: <b>9-5</b>	
UID : 9005 Island : Waiheke Management group type : Buildings / Structures		Description of item: Building/Building site (1) Shipyard (1) Surrounds protected: N Other identifying information: Site of house of Captain John Brown Kennedy.		Reasons: a,c,d,f,G,H,i,K,l,m,p Category: <b>A</b> 	
<b>GPS points (NZTM)</b>			<b>Digitized points (NZTM)</b>		
1) G9005/1 E175 01 37.89325, S36 48 16.25001			1) D9005/1 E175 01 38.41284, S36 48 15.88236 2) D9005/2 E175 01 38.85458, S36 48 16.00356 3) D9005/3 E175 01 39.26199, S36 48 16.41648 4) D9005/4 E175 01 37.65061, S36 48 16.92885 5) D9005/5 E175 01 37.31486, S36 48 16.20340		
<p style="color: red; text-align: center;"><b>Refer to the disclaimer at the beginning of this appendix.</b></p>					

**This page is left blank intentionally.**

**Refer to the disclaimer at the beginning of this appendix.**



---



<b>Archaeology</b>		Name of item: <b>S11/0661</b>		Map reference: <b>9-8</b>	
UID : 9467 Island : Waiheke Management group type : Archaeological Earthworks - Large Scale		Description of item: House Floor (8) Pa (1) Pit (1) Terrace (10)		Surrounds protected: Y Surrounds definition map reference: 9-14 Other identifying information: Oakura Bay island pa.	
				Reasons: A,B,C,D,E,F,G,H,I,o Category: <b>A</b>	
<b>GPS points (NZTM)</b>			<b>Digitized points (NZTM)</b>		
1) G9467/1 E175 01 57.64491, S36 48 45.66647 2) G9467/2 E175 01 56.96783, S36 48 48.15961 3) G9467/3 E175 01 53.98241, S36 48 47.30443 4) G9467/4 E175 01 56.14216, S36 48 46.72850 5) G9467/5 E175 01 55.70341, S36 48 46.08644			1) D9467/1 E175 01 57.34076, S36 48 45.11502 2) D9467/2 E175 01 58.14183, S36 48 45.15645 3) D9467/3 E175 01 57.62111, S36 48 48.37839 4) D9467/4 E175 01 53.59003, S36 48 47.39810		
<p style="color: red; text-align: center;"><b>Refer to the disclaimer at the beginning of this appendix.</b></p>					




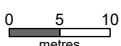
public

<b>Archaeology</b>		Name of item: <b>S11/0654</b>		Map reference: <b>9-9</b>	
UID : 9749 Island : Waiheke Management group type : Archaeological Earthworks - Large Scale		Description of item: Ditch (2) Midden (2) Pa (1) Pit (3) Terrace (3)		Surrounds protected: N  Other identifying information: Okahuiti Pa.	
				Reasons: A,B,C,d,f,G,H,I,j,p  Category: <b>A</b>	
				 1:1,500 	
<b>GPS points (NZTM)</b>			<b>Digitized points (NZTM)</b>		
1) G9749/1 E175 02 17.19284 S36 48 16.25332			1) D9749/1 E175 02 18.51394, S36 48 10.82919 2) D9749/2 E175 02 19.34697, S36 48 10.36344 3) D9749/3 E175 02 20.45684, S36 48 10.64758 4) D9749/4 E175 02 20.23612, S36 48 11.96496 5) D9749/5 E175 02 19.37839, S36 48 12.58045 6) D9749/6 E175 02 18.05963, S36 48 16.37882 7) D9749/7 E175 02 16.41330, S36 48 16.25598 8) D9749/8 E175 02 16.82867, S36 48 12.93183 9) D9749/9 E175 02 17.70218, S36 48 12.63665 10) D9749/10 E175 02 18.50516, S36 48 11.73405		
<p style="color: red; text-align: center;"><b>Refer to the disclaimer at the beginning of this appendix.</b></p>					



<b>Archaeology</b>		Name of item: <b>S11/0013</b>		Map reference: <b>9-10</b>	
UID : 9903 Island : Waiheke Management group type : Archaeological deposits		Description of item: Midden (1) Stone Working Area (1)		Surrounds protected: N  Reasons: A,B,C,d,g,h,i  Category: <b>B</b>	
<b>GPS points (NZTM)</b>			<b>Digitised points (NZTM)</b>		
			1) D9903/1 E175 01 17.33223, S36 47 34.13804 2) D9903/2 E175 01 17.83983, S36 47 34.30736 3) D9903/3 E175 01 19.17926, S36 47 34.76584 4) D9903/4 E175 01 20.64218, S36 47 35.26711 5) D9903/5 E175 01 21.63891, S36 47 35.80370 6) D9903/6 E175 01 22.25202, S36 47 36.13361 7) D9903/7 E175 01 23.68360, S36 47 36.90414 8) D9903/8 E175 01 24.56104, S36 47 37.37545 9) D9903/9 E175 01 25.77131, S36 47 38.02680 10) D9903/10 E175 01 28.64780, S36 47 40.29283 11) D9903/11 E175 01 31.00806, S36 47 41.64401 12) D9903/12 E175 01 30.15152, S36 47 42.49625 13) D9903/13 E175 01 26.05517, S36 47 39.19292 14) D9903/14 E175 01 19.38715, S36 47 35.76139 15) D9903/15 E175 01 16.41696, S36 47 35.24867		
<p style="color: red;">Refer to the disclaimer at the beginning of this appendix.</p>					



<b>Archaeology</b>		Name of item: <b>S11/NEW 6</b>		Map reference: <b>9-11</b>	
<b>UID :</b> 10257 <b>Island :</b> Waiheke <b>Management group type :</b> Archaeological deposits		<b>Description of item:</b> Artefact (1) Midden (1)		<b>Surrounds protected:</b> Y Surrounds definition map reference: 9-15	
				<b>Reasons:</b> a,b,c,d,e,f,g,H,i,l  <b>Category:</b> <b>B</b>	
				 1:750 	
<b>GPS points (NZTM)</b>			<b>Digitized points (NZTM)</b>		
1) G10257/1 E175 02 24.75424, S36 48 42.62747 2) G10257/2 E175 02 25.40414, S36 48 43.42258 3) G10257/3 E175 02 25.60653, S36 48 44.06678 4) G10257/4 E175 02 24.42770, S36 48 43.65091			1) D10257/1 E175 02 24.75424, S36 48 42.62747 2) D10257/2 E175 02 25.40414, S36 48 43.42258 3) D10257/3 E175 02 25.60653, S36 48 44.06678 4) D10257/4 E175 02 24.42770, S36 48 43.65091		
<p style="color: red; text-align: center;"><b>Refer to the disclaimer at the beginning of this appendix.</b></p>					



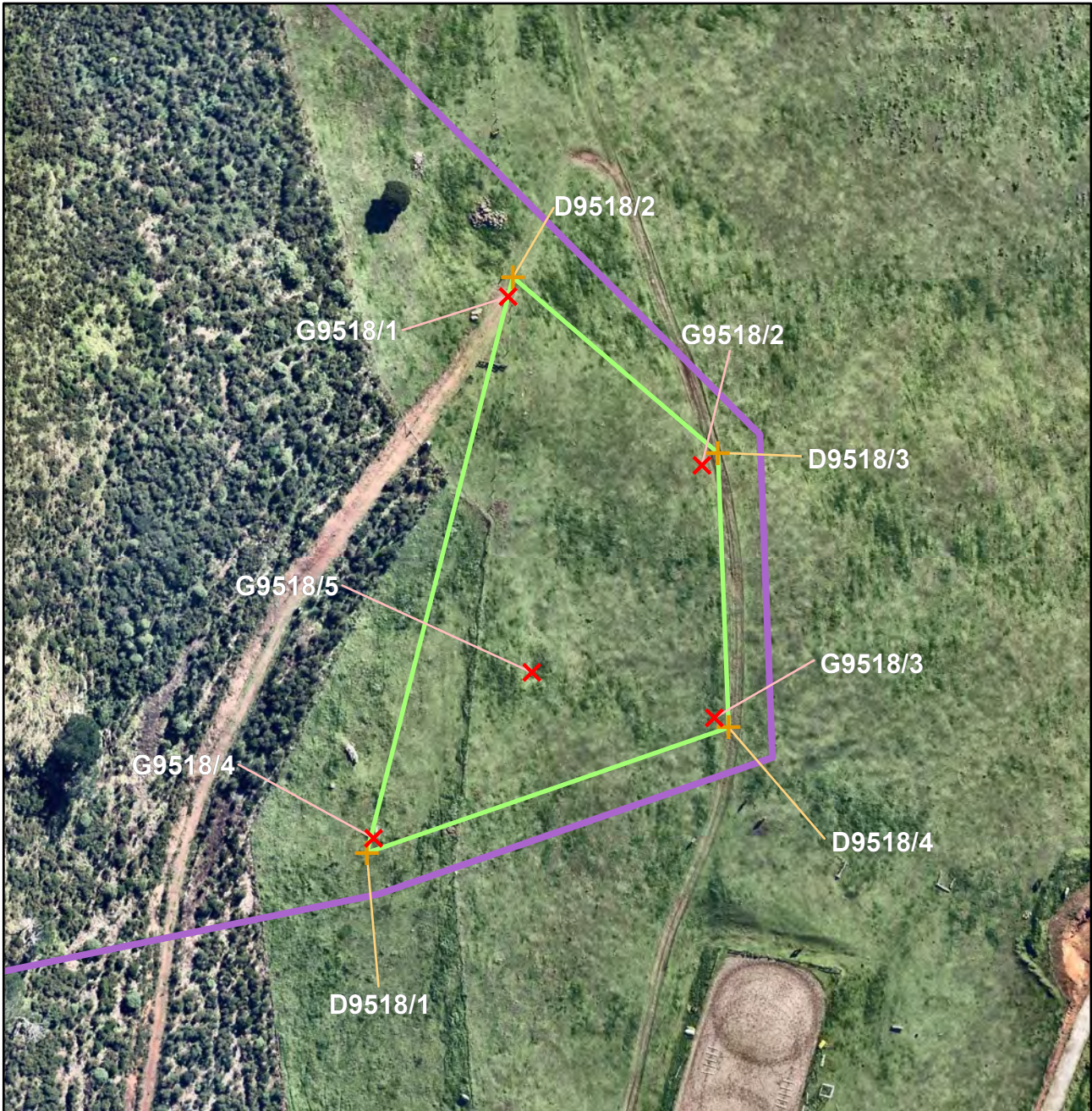
<b>Archaeology</b>		Name of item: <b>S11/NEW 4</b>		Map reference: <b>9-12</b>	
UID : 10258 Island : Waiheke Management group type : Buildings / Structures		Description of item: Miscellaneous (1)		Surrounds protected: Y Surrounds definition map reference: 9-15 Other identifying information: Historic well.	
				Reasons: a,B,c,d,e,g,H,i,l,o Category: <b>A</b>	
<b>GPS points (NZTM)</b> 1) G10258/1 E175 02 27.00702, S36 48 38.57071 2) G10258/2 E175 02 26.95907, S36 48 38.61477 3) G10258/3 E175 02 26.83185, S36 48 38.69440 4) G10258/4 E175 02 26.71154, S36 48 38.59575			<b>Digitized points (NZTM)</b> 1) D10258/1 E175 02 26.89102, S36 48 38.48139 2) D10258/2 E175 02 27.00702, S36 48 38.57071 3) D10258/3 E175 02 26.95907, S36 48 38.61477 4) D10258/4 E175 02 26.83185, S36 48 38.69440 5) D10258/5 E175 02 26.71154, S36 48 38.59575		
<p style="color: red; text-align: center;"><b>Refer to the disclaimer at the beginning of this appendix.</b></p>					





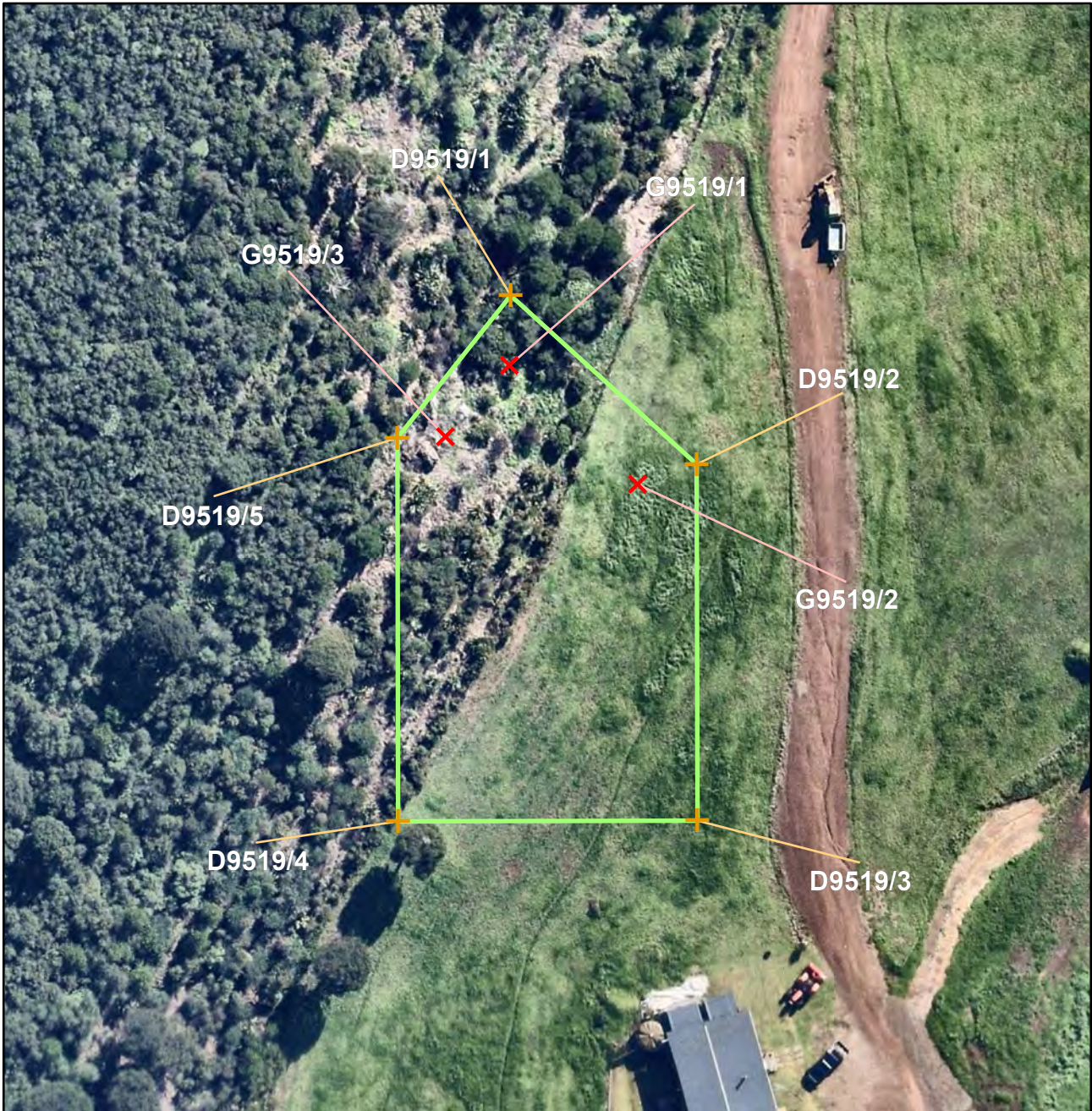
<b>Archaeology</b>		Name of item: <b>S11/0775</b>		Map reference: <b>9-13</b>	
UID : 10263 Island : Waiheke Management group type : Burials		Description of item: Cemetery (1)		Surrounds protected: Y Surrounds definition map reference: 9-15 Other identifying information: Fenced historic grave of Pierre De Norrie.	
				Reasons: a,B,d,e,f,G,H,j,l Category: <b>A</b>	
<b>GPS points (NZTM)</b> 1) G10263/1 E175 02 26.14650, S36 48 37.16693 2) G10263/2 E175 02 26.17500, S36 48 37.30041			<b>Digitized points (NZTM)</b> 1) D10263/1 E175 02 26.04154, S36 48 37.08259 2) D10263/2 E175 02 26.29726, S36 48 37.07777 3) D10263/3 E175 02 26.30163, S36 48 37.29737 4) D10263/4 E175 02 26.04594, S36 48 37.30284		
<p style="color: red; text-align: center;"><b>Refer to the disclaimer at the beginning of this appendix.</b></p>					



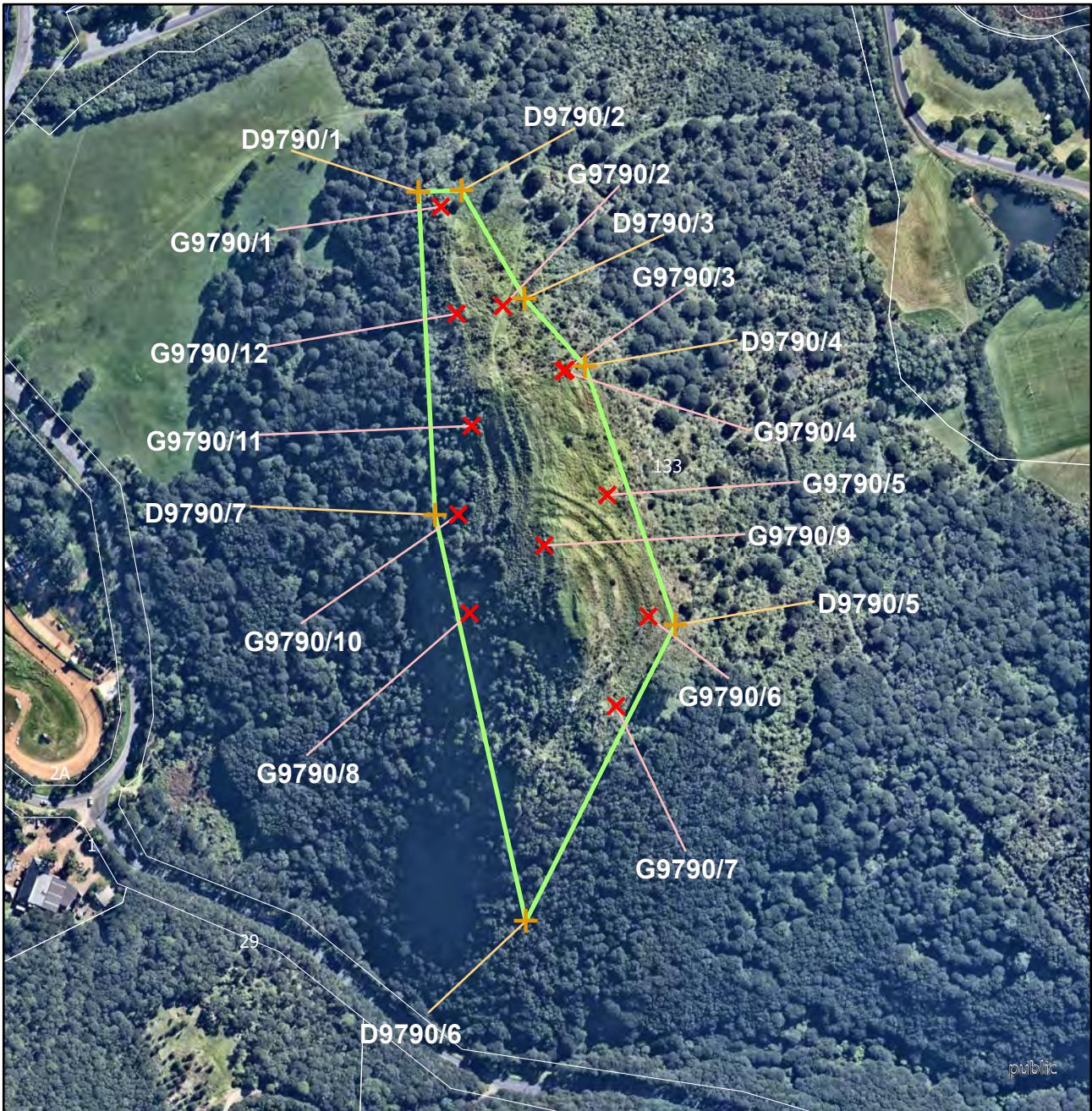
<b>Archaeology</b>		Name of item: <b>S11/0376</b>		Map reference: <b>10-1</b>	
<b>UID : 8092</b> Island : Waiheke <b>Management group type :</b> Archaeological Earthworks - Large Scale		<b>Description of item:</b> Midden (2) Pit (3) Platform (1) Terrace (8)		<b>Surrounds protected:</b> N  <b>Reasons:</b> a,B,c,F,g,h,i,j  <b>Category:</b> <b>B</b>	
<b>GPS points (NZTM)</b> 1) G8092/1 E175 03 20.36458, S36 48 00.70866 2) G8092/2 E175 03 20.81904, S36 48 00.89149 3) G8092/3 E175 03 20.12090, S36 48 01.42555 4) G8092/4 E175 03 19.36489, S36 48 03.72953 5) G8092/5 E175 03 18.95650, S36 48 05.37988 6) G8092/6 E175 03 19.00921, S36 48 06.62754 7) G8092/7 E175 03 16.53848, S36 48 05.31928 8) G8092/8 E175 03 16.15292, S36 48 04.63768 9) G8092/9 E175 03 17.72431, S36 48 04.36615 10) G8092/10 E175 03 17.70223, S36 48 02.66296			<b>Digitized points (NZTM)</b> 1) D8092/1 E175 03 20.37489, S36 48 00.26228 2) D8092/2 E175 03 21.27864, S36 48 00.78154 3) D8092/3 E175 03 19.30118, S36 48 03.78623 4) D8092/4 E175 03 19.52000, S36 48 05.19397 5) D8092/5 E175 03 19.48208, S36 48 06.92847 6) D8092/6 E175 03 18.83948, S36 48 06.97668 7) D8092/7 E175 03 18.46237, S36 48 05.48238 8) D8092/8 E175 03 16.53520, S36 48 05.66169 9) D8092/9 E175 03 15.77311, S36 48 04.67538 10) D8092/10 E175 03 17.48740, S36 48 02.53366		
<p style="color: red; text-align: center;"><b>Refer to the disclaimer at the beginning of this appendix.</b></p>					


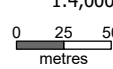


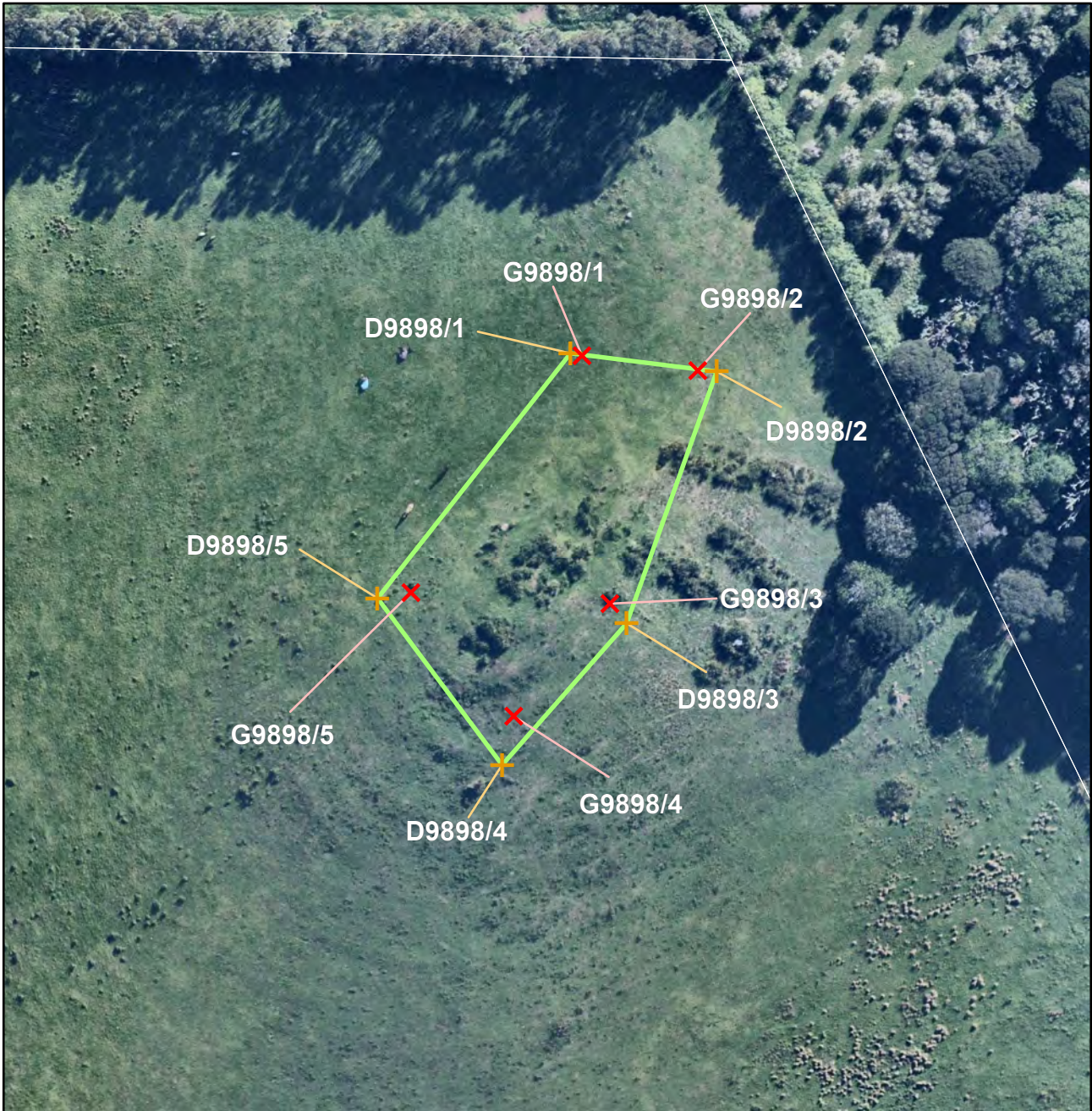
<b>Archaeology</b>		Name of item: <b>S11/0791</b>		Map reference: <b>10-2</b>	
<b>UID :</b> 9518 <b>Island :</b> Waiheke <b>Management group type :</b> Archaeological Earthworks - Small Scale		<b>Description of item:</b> Pit (2) Stone Feature (5) Terrace (3)		<b>Surrounds protected:</b> Y Surrounds definition map reference: 10-8	
				<b>Reasons:</b> A,b,C,e,f,G,H,i  <b>Category:</b> <b>B</b>	
				 N 1:1,500  metres	
<b>GPS points (NZTM)</b>			<b>Digitized points (NZTM)</b>		
1) G9518/1 E175 03 41.80412, S36 47 38.48983 2) G9518/2 E175 03 43.67151, S36 47 39.74192 3) G9518/3 E175 03 43.83969, S36 47 41.66072 4) G9518/4 E175 03 40.64206, S36 47 42.63304 5) G9518/5 E175 03 42.10553, S36 47 41.34486			1) D9518/1 E175 03 40.58201, S36 47 42.74516 2) D9518/2 E175 03 41.84695, S36 47 38.34104 3) D9518/3 E175 03 43.82031, S36 47 39.64336 4) D9518/4 E175 03 43.97816, S36 47 41.73174		
<p style="color: red; text-align: center;"><b>Refer to the disclaimer at the beginning of this appendix.</b></p>					



<b>Archaeology</b>		Name of item: <b>S11/0790</b>		Map reference: <b>10-3</b>	
UID : 9519 Island : Waiheke Management group type : Archaeological Earthworks - Small Scale		Description of item: Midden (1) Terrace (5)		Surrounds protected: N	
				Reasons: A,b,c,f,G,H,i,j Category: <b>B</b>	
<b>GPS points (NZTM)</b>			<b>Digitized points (NZTM)</b>		
1) G9519/1 E175 03 40.63330, S36 47 52.02545 2) G9519/2 E175 03 41.25153, S36 47 52.46734 3) G9519/3 E175 03 40.33841, S36 47 52.30234			1) D9519/1 E175 03 40.63315, S36 47 51.75969 2) D9519/2 E175 03 41.52958, S36 47 52.38645 3) D9519/3 E175 03 41.56942, S36 47 53.74176 4) D9519/4 E175 03 40.15434, S36 47 53.76867 5) D9519/5 E175 03 40.11149, S36 47 52.31087		
<p style="color: red; text-align: center;"><b>Refer to the disclaimer at the beginning of this appendix.</b></p>					





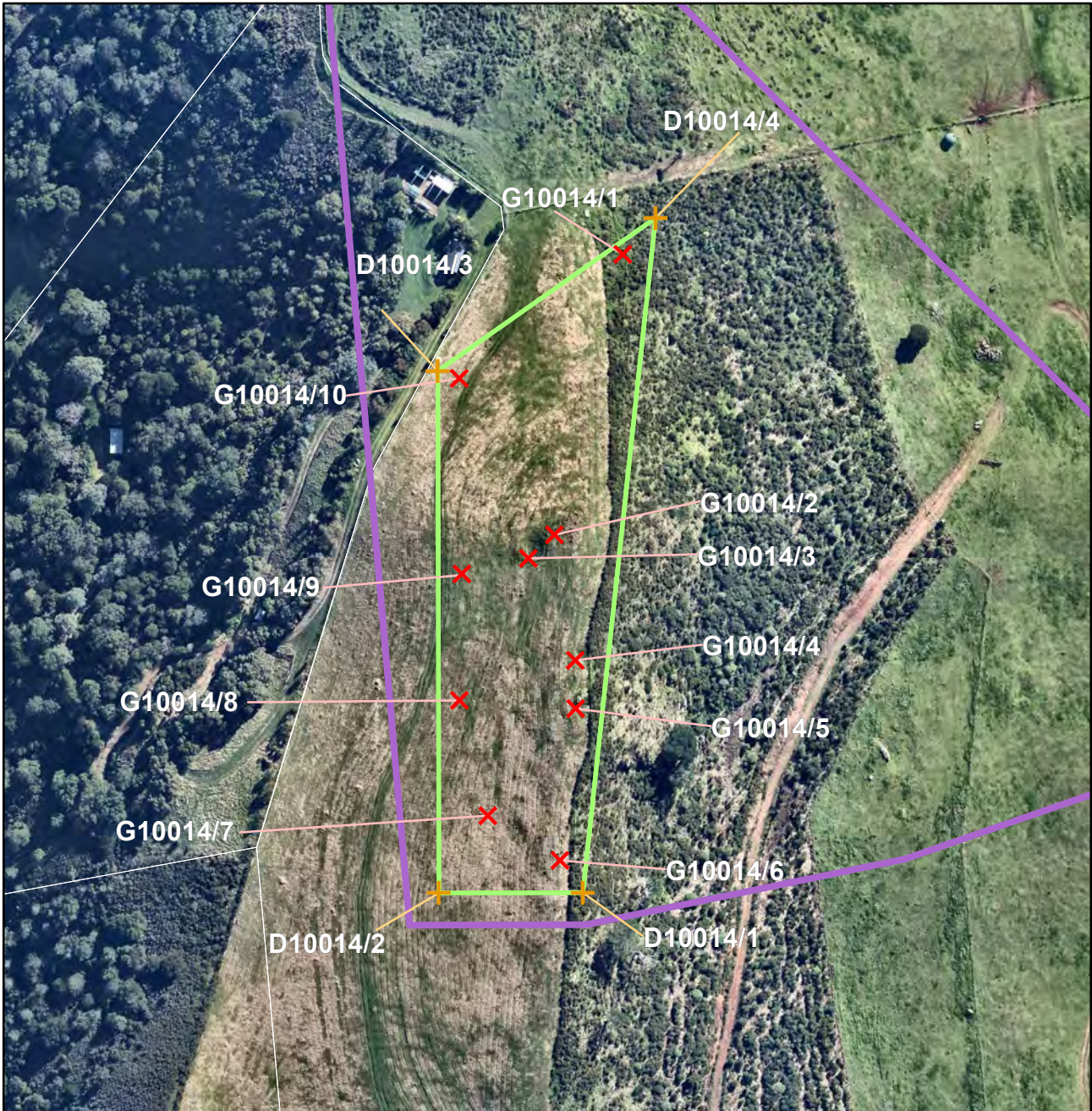
<b>Archaeology</b>		Name of item: <b>S11/0056</b>		Map reference: <b>10-4</b>	
<b>UID : 9790</b> Island : Waiheke <b>Management group type :</b> Archaeological Earthworks - Large Scale		<b>Description of item:</b> Ditch (1) Midden (10) Pa (1) Pit (27) Platform (1) Terrace (30)		<b>Surrounds protected:</b> N  <b>Other identifying information:</b> Rangihoua Pa/ Putiki O Kahu.	
				<b>Reasons:</b> A,B,C,d,F,G,H,I,J,p  <b>Category:</b> <b>A</b>	
				 1:4,000 	
<b>GPS points (NZTM)</b>			<b>Digitized points (NZTM)</b>		
1) G9790/1 E175 03 51.05398, S36 48 20.56860 2) G9790/2 E175 03 52.67221, S36 48 22.55746 3) G9790/3 E175 03 54.28576, S36 48 23.82506 4) G9790/4 E175 03 54.24327, S36 48 23.84826 5) G9790/5 E175 03 55.41036, S36 48 26.34381 6) G9790/6 E175 03 56.51266, S36 48 28.78964 7) G9790/7 E175 03 55.74463, S36 48 30.62276 8) G9790/8 E175 03 52.00377, S36 48 28.80216 9) G9790/9 E175 03 53.85013, S36 48 27.39471 10) G9790/10 E175 03 51.66365, S36 48 26.80324 11) G9790/11 E175 03 51.95478, S36 48 24.99966 12) G9790/12 E175 03 51.51232, S36 48 22.73173			1) D9790/1 E175 03 50.48566, S36 48 20.27568 2) D9790/2 E175 03 51.57463, S36 48 20.22867 3) D9790/3 E175 03 53.21773, S36 48 22.39067 4) D9790/4 E175 03 54.78109, S36 48 23.73515 5) D9790/5 E175 03 57.19532, S36 48 28.94895 6) D9790/6 E175 03 53.58814, S36 48 35.02507 7) D9790/7 E175 03 51.07906, S36 48 26.82183		
<p style="color: red; text-align: center;"><b>Refer to the disclaimer at the beginning of this appendix.</b></p>					


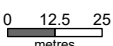


<b>Archaeology</b>		Name of item: <b>S11/0793</b>		Map reference: <b>10-5</b>	
UID : 9898 Island : Waiheke Management group type : Archaeological Earthworks - Small Scale		Description of item: House Floor (2) Pit (4) Terrace (1)		Surrounds protected: N  Reasons: A,b,C,f,G,H,i  Category: <b>B</b>	
<b>GPS points (NZTM)</b> 1) G9898/1 E175 03 57.05454, S36 47 29.99301 2) G9898/2 E175 03 57.78625, S36 47 30.05565 3) G9898/3 E175 03 57.26417, S36 47 31.24742 4) G9898/4 E175 03 56.67326, S36 47 31.82850 5) G9898/5 E175 03 56.00798, S36 47 31.21327			<b>Digitized points (NZTM)</b> 1) D9898/1 E175 03 56.98200, S36 47 29.98207 2) D9898/2 E175 03 57.90616, S36 47 30.05856 3) D9898/3 E175 03 57.37235, S36 47 31.34498 4) D9898/4 E175 03 56.60715, S36 47 32.07702 5) D9898/5 E175 03 55.79833, S36 47 31.24549		
<p style="color: red; text-align: center;"><b>Refer to the disclaimer at the beginning of this appendix.</b></p>					



<b>Archaeology</b>		Name of item: <b>S11/0830</b>		Map reference: <b>10-6</b>	
<b>UID :</b> 9910 <b>Island :</b> Waiheke <b>Management group type :</b> Archaeological Earthworks - Small Scale		<b>Description of item:</b> Dendroglyph (1) Midden (1) Pit (2) Terrace (2)		<b>Surrounds protected:</b> N	
				<b>Reasons:</b> A,B,c,D,f,g,H,i  <b>Category:</b> <b>A</b>	
				 N 1:1,000  metres	
<b>GPS points (NZTM)</b>			<b>Digitized points (NZTM)</b>		
1) G9910/1 E175 03 08.78199, S36 47 14.64261 2) G9910/2 E175 03 08.73960, S36 47 16.14389 3) G9910/3 E175 03 08.31073, S36 47 15.34401			1) D9910/1 E175 03 08.77590, S36 47 14.46231 2) D9910/2 E175 03 09.09701, S36 47 14.65417 3) D9910/3 E175 03 08.75091, S36 47 15.68938 4) D9910/4 E175 03 08.96248, S36 47 16.23280 5) D9910/5 E175 03 08.32831, S36 47 16.60597 6) D9910/6 E175 03 07.68734, S36 47 15.47913		
<p style="color: red; text-align: center;"><b>Refer to the disclaimer at the beginning of this appendix.</b></p>					



<b>Archaeology</b>		Name of item: <b>S11/0857</b>		Map reference: <b>10-7</b>	
<b>UID :</b> 10014 <b>Island :</b> Waiheke <b>Management group type :</b> Archaeological Earthworks - Large Scale		<b>Description of item:</b> Pit (7) Platform (2) Terrace (2)		<b>Surrounds protected:</b> Y Surrounds definition map reference: 10-8	
				<b>Reasons:</b> A,B,C,e,F,G,H,I,j  <b>Category:</b> <b>A</b>	
				 1:2,000 	
<b>GPS points (NZTM)</b>			<b>Digitized points (NZTM)</b>		
1) G10014/1 E175 03 36.97511, S36 47 36.98510 2) G10014/2 E175 03 36.18884, S36 47 39.84491 3) G10014/3 E175 03 35.86719, S36 47 40.08952 4) G10014/4 E175 03 36.48635, S36 47 41.11355 5) G10014/5 E175 03 36.50436, S36 47 41.60288 6) G10014/6 E175 03 36.34797, S36 47 43.14656 7) G10014/7 E175 03 35.42526, S36 47 42.70882 8) G10014/8 E175 03 35.03602, S36 47 41.54511 9) G10014/9 E175 03 35.03300, S36 47 40.26113 10) G10014/10 E175 03 34.94693, S36 47 38.27879			1) D10014/1 E175 03 36.64472, S36 47 43.46866 2) D10014/2 E175 03 34.83006, S36 47 43.50314 3) D10014/3 E175 03 34.67448, S36 47 38.20674 4) D10014/4 E175 03 37.37919, S36 47 36.60782		
<p style="color: red; text-align: center;"><b>Refer to the disclaimer at the beginning of this appendix.</b></p>					



<b>Archaeology</b>		Name of item: <b>S11/0978</b>		Map reference: <b>11-1</b>	
<b>UID :</b> 10313 <b>Island :</b> Waiheke <b>Management group type :</b> Archaeological Earthworks - Large Scale		<b>Description of item:</b> Ditch (1) Pa (1) Pit (12) Platform (1) Terrace (16)		<b>Surrounds protected:</b> N  <b>Reasons:</b> A,B,C,d,f,G,H,i,N,O  <b>Category:</b> <b>A</b>	
<b>GPS points (NZTM)</b>			<b>Digitized points (NZTM)</b>		
			1) D10313/1 E175 04 59.11226, S36 48 30.15333 2) D10313/2 E175 04 57.78945, S36 48 32.71079 3) D10313/3 E175 04 54.41087, S36 48 31.21445 4) D10313/4 E175 04 56.49041, S36 48 28.97120		
<p style="color: red; text-align: center;"><b>Refer to the disclaimer at the beginning of this appendix.</b></p>					



<b>Archaeology</b>		Name of item: <b>S11/0709</b>		Map reference: <b>12-1</b>	
UID : 8223 Island : Waiheke Management group type : Archaeological Earthworks - Small Scale		Description of item: Pit (6) Terrace (2)		Surrounds protected: N Reasons: A,B,c,f,G,H,i,j Category: <b>B</b>	
<b>GPS points (NZTM)</b> 1) G8223/1 E175 05 53.93705, S36 48 39.24101 2) G8223/2 E175 05 54.17812, S36 48 39.62380 3) G8223/3 E175 05 53.54380, S36 48 40.05888 4) G8223/4 E175 05 53.32914, S36 48 39.61457			<b>Digitized points (NZTM)</b> 1) D8223/1 E175 05 53.12485, S36 48 39.62533 2) D8223/2 E175 05 54.01955, S36 48 39.07132 3) D8223/3 E175 05 54.39871, S36 48 39.67243 4) D8223/4 E175 05 53.51417, S36 48 40.25578		

Refer to the disclaimer at the beginning of this appendix.

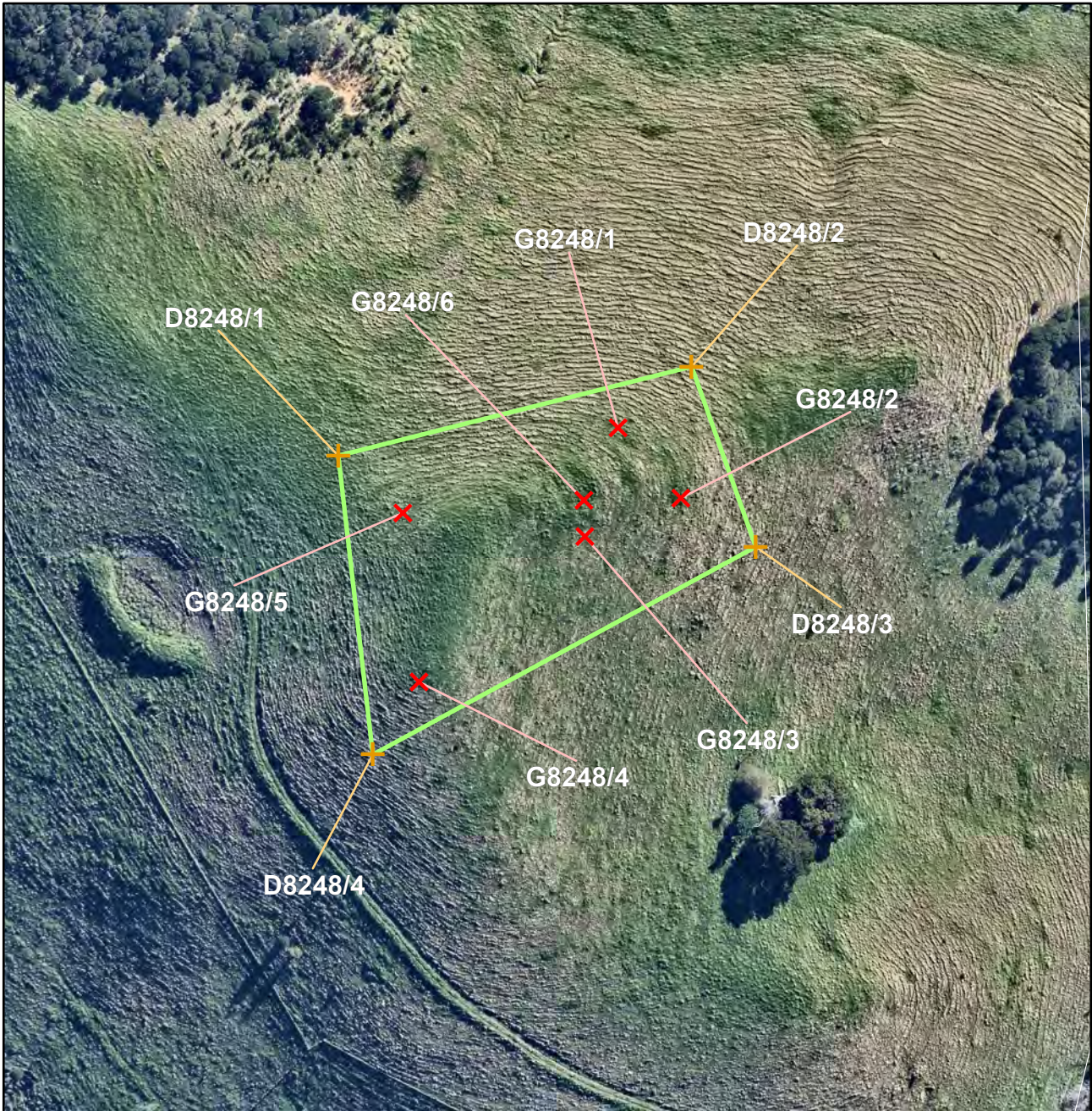


<b>Archaeology</b>		Name of item: <b>S11/0707</b>		Map reference: <b>12-2</b>	
UID : 8230 Island : Waiheke Management group type : Archaeological Earthworks - Small Scale		Description of item: Pit (4) Terrace (1) Urupa (1)		Surrounds protected: N  Reasons: A,b,C,f,g,H,i,j  Category: <b>B</b>	
<b>GPS points (NZTM)</b> 1) G8230/1 E175 06 08.82076, S36 48 21.18283			<b>Digitized points (NZTM)</b> 1) D8230/1 E175 06 08.49536, S36 48 21.36663 2) D8230/2 E175 06 08.47108, S36 48 20.55585 3) D8230/3 E175 06 09.13654, S36 48 20.54297 4) D8230/4 E175 06 09.16082, S36 48 21.35375		

**Refer to the disclaimer at the beginning of this appendix.**



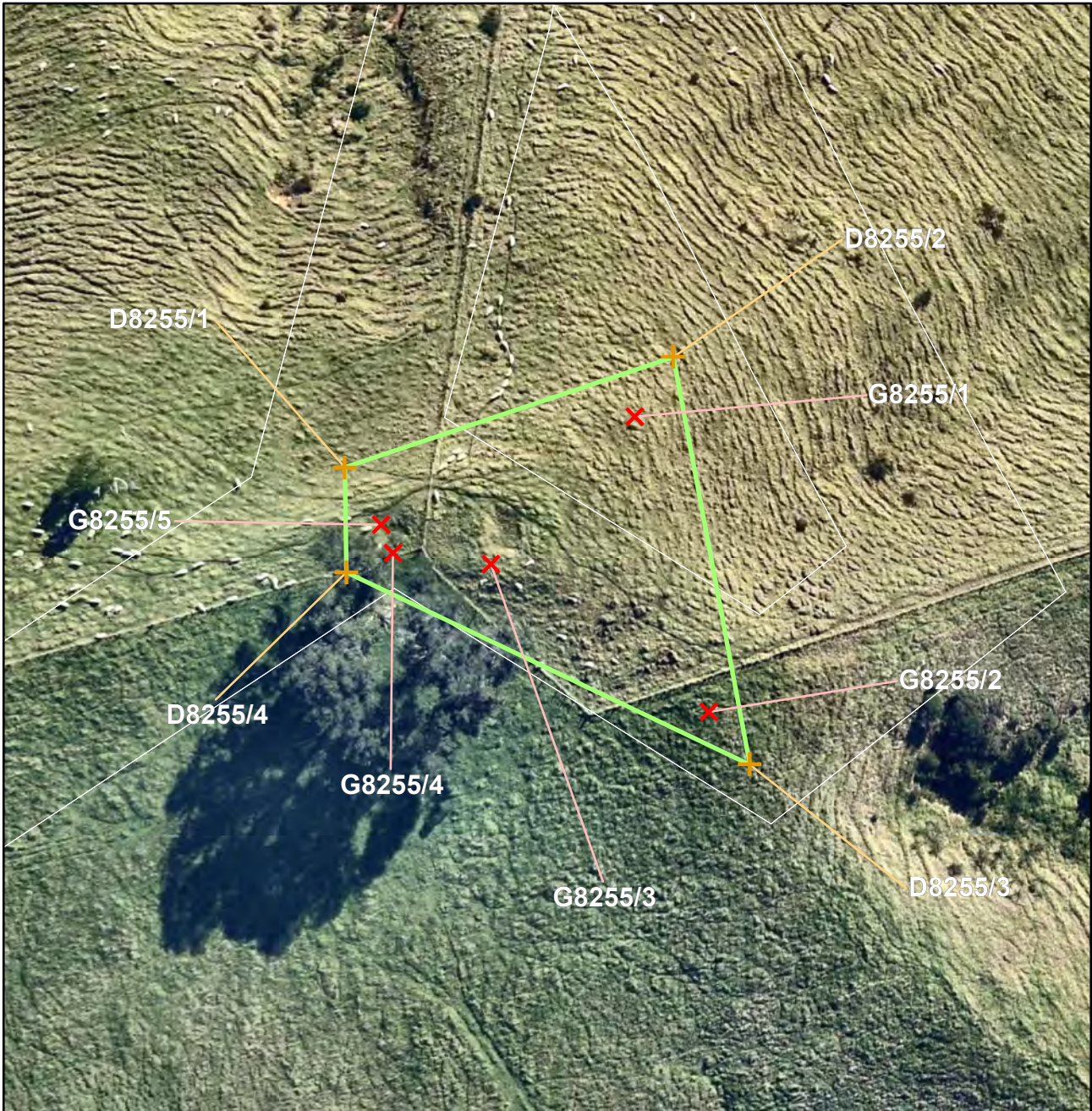
<b>Archaeology</b>		Name of item: <b>S11/0226</b>		Map reference: <b>12-3</b>	
UID : 8241 Island : Waiheke Management group type : Burials		Description of item: Cemetery (2)		Surrounds protected: N  Other identifying information: Fenced historic graves of HM and IJ Trace.	
				Reasons: a,b,c,d,F,g,H,j,l  Category: <b>B</b>	
<b>GPS points (NZTM)</b> 1) G8241/1 E175 06 55.71328, S36 48 15.04303 2) G8241/2 E175 06 55.74854, S36 48 15.19551 3) G8241/3 E175 06 55.77018, S36 48 15.32424 4) G8241/4 E175 06 55.69706, S36 48 15.28153 5) G8241/5 E175 06 55.62794, S36 48 15.10343			<b>Digitized points (NZTM)</b> 1) D8241/1 E175 06 55.90496, S36 48 14.78814 2) D8241/2 E175 06 55.99874, S36 48 15.45024 3) D8241/3 E175 06 55.49078, S36 48 15.48025 4) D8241/4 E175 06 55.37331, S36 48 14.83548		
<p style="color: red; text-align: center;"><b>Refer to the disclaimer at the beginning of this appendix.</b></p>					



<b>Archaeology</b>		Name of item: <b>S11/0220</b>		Map reference: <b>12-4</b>	
UID : 8248 Island : Waiheke Management group type : Archaeological Earthworks - Small Scale		Description of item: Pit (4) Platform (4) Terrace (1)		Surrounds protected: N  Reasons: A,b,C,f,G,H,i,m  Category: <b>B</b>	
<b>GPS points (NZTM)</b> 1) G8248/1 E175 06 41.67305, S36 48 09.76591 2) G8248/2 E175 06 42.28160, S36 48 10.29048 3) G8248/3 E175 06 41.38172, S36 48 10.59873 4) G8248/4 E175 06 39.84367, S36 48 11.73323 5) G8248/5 E175 06 39.65501, S36 48 10.45057 6) G8248/6 E175 06 41.36536, S36 48 10.32290			<b>Digitized points (NZTM)</b> 1) D8248/1 E175 06 39.03409, S36 48 10.02456 2) D8248/2 E175 06 42.35555, S36 48 09.28731 3) D8248/3 E175 06 43.00137, S36 48 10.64869 4) D8248/4 E175 06 39.42264, S36 48 12.29241		
<p style="color: red; text-align: center;"><b>Refer to the disclaimer at the beginning of this appendix.</b></p>					



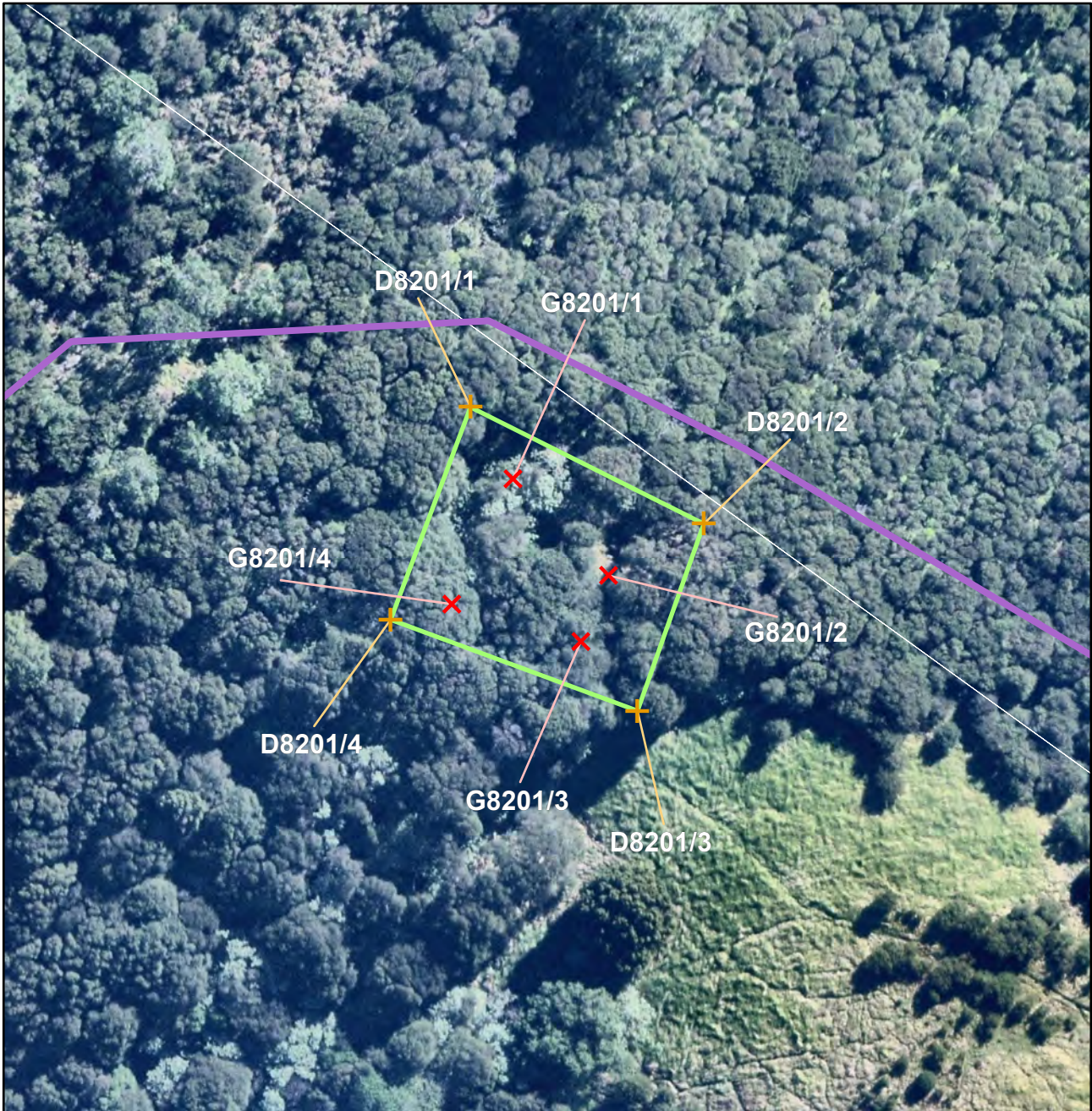
<b>Archaeology</b>		Name of item: <b>S11/0217</b>		Map reference: <b>12-5</b>	
UID : 8249 Island : Waiheke Management group type : Archaeological Earthworks - Small Scale		Description of item: Stone Wall (2) Terrace (2)		Surrounds protected: N	
				Reasons: A,b,c,d,f,g,h,i,l Category: <b>B</b>	
<b>GPS points (NZTM)</b>			<b>Digitized points (NZTM)</b>		
1) G8249/1 E175 06 45.25234, S36 48 29.82710 2) G8249/2 E175 06 45.24546, S36 48 30.60474 3) G8249/3 E175 06 45.28636, S36 48 31.18642 4) G8249/4 E175 06 44.97528, S36 48 29.83314			1) D8249/1 E175 06 44.75603, S36 48 29.60116 2) D8249/2 E175 06 45.52906, S36 48 29.64876 3) D8249/3 E175 06 45.59508, S36 48 31.33391 4) D8249/4 E175 06 45.09754, S36 48 31.36241		
<p style="color: red; text-align: center;"><b>Refer to the disclaimer at the beginning of this appendix.</b></p>					



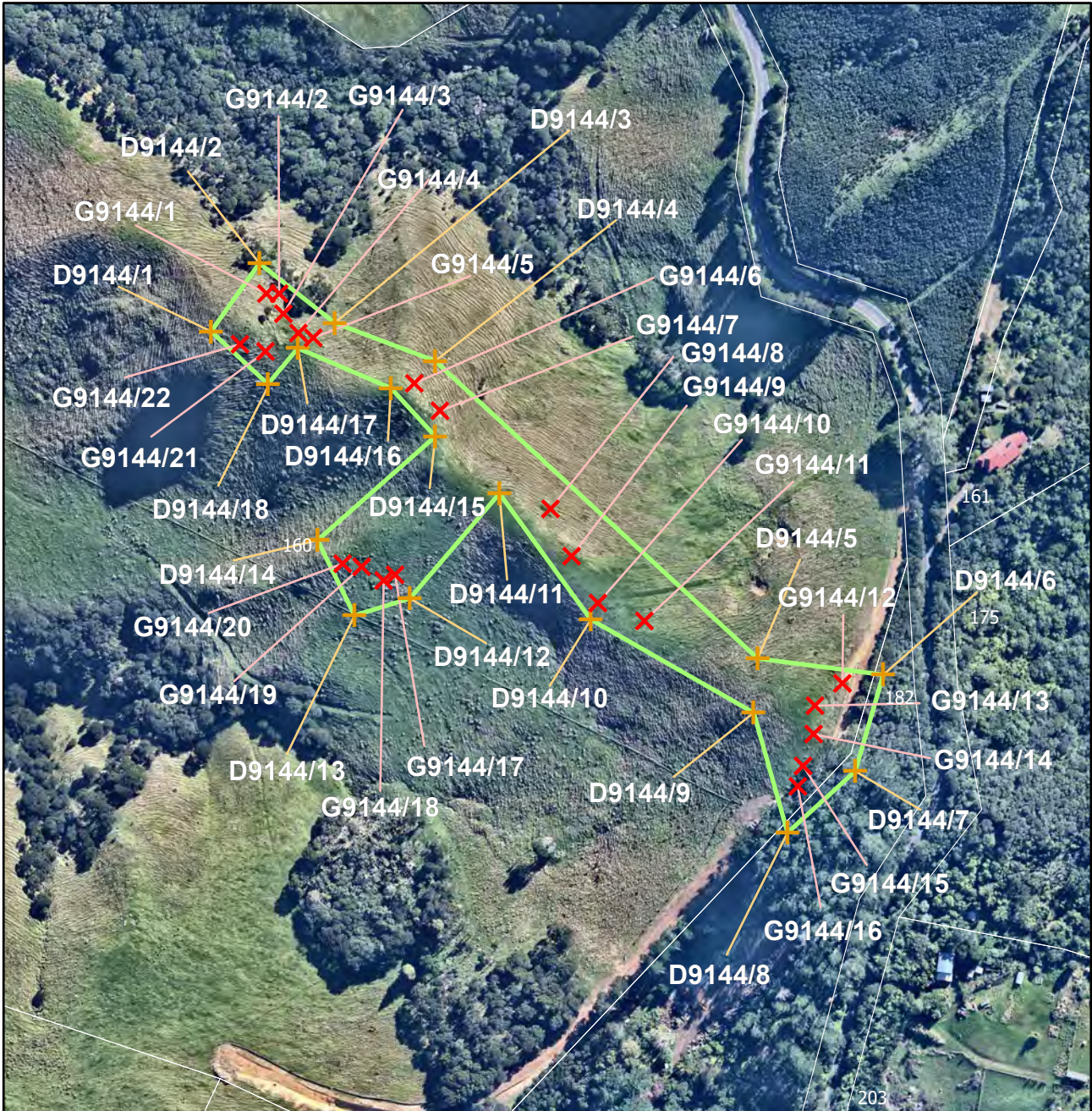
<b>Archaeology</b>		Name of item: <b>S11/0564</b>		Map reference: <b>12-6</b>	
UID : 8255 Island : Waiheke Management group type : Archaeological Earthworks - Small Scale		Description of item: Pit (4) Terrace (1)		Surrounds protected: N	
				Reasons: a,B,c,f,G,H,i Category: <b>B</b>	
<b>GPS points (NZTM)</b>			<b>Digitized points (NZTM)</b>		
1) G8255/1 E175 06 19.18590, S36 48 22.80281 2) G8255/2 E175 06 19.56766, S36 48 23.92013 3) G8255/3 E175 06 18.52109, S36 48 23.37611 4) G8255/4 E175 06 18.05640, S36 48 23.34228 5) G8255/5 E175 06 17.99791, S36 48 23.23536			1) D8255/1 E175 06 17.81995, S36 48 23.02009 2) D8255/2 E175 06 19.36301, S36 48 22.57255 3) D8255/3 E175 06 19.76726, S36 48 24.11680 4) D8255/4 E175 06 17.83918, S36 48 23.41918		
<p style="color: red; text-align: center;"><b>Refer to the disclaimer at the beginning of this appendix.</b></p>					



<b>Archaeology</b>		Name of item: <b>S11/0132</b>	Map reference: <b>12-7</b>
UID : 9656 Island : Waiheke Management group type : Archaeological Earthworks - Small Scale	Description of item: Pit (4) Terrace (1)	Surrounds protected: N	Reasons: A,B,c,d,f,G,H,i,j Category: <b>A</b>
<b>GPS points (NZTM)</b>		<b>Digitized points (NZTM)</b>	
1) G9656/1 E175 06 22.09075, S36 47 14.94655 2) G9656/2 E175 06 23.52028, S36 47 15.77129 3) G9656/3 E175 06 23.23205, S36 47 16.14227 4) G9656/4 E175 06 21.71707, S36 47 15.06478		1) D9656/1 E175 06 21.34895, S36 47 14.97814 2) D9656/2 E175 06 22.15262, S36 47 14.68218 3) D9656/3 E175 06 23.84410, S36 47 15.63196 4) D9656/4 E175 06 23.23681, S36 47 16.43585	
<p style="color: red; text-align: center;"><b>Refer to the disclaimer at the beginning of this appendix.</b></p>			



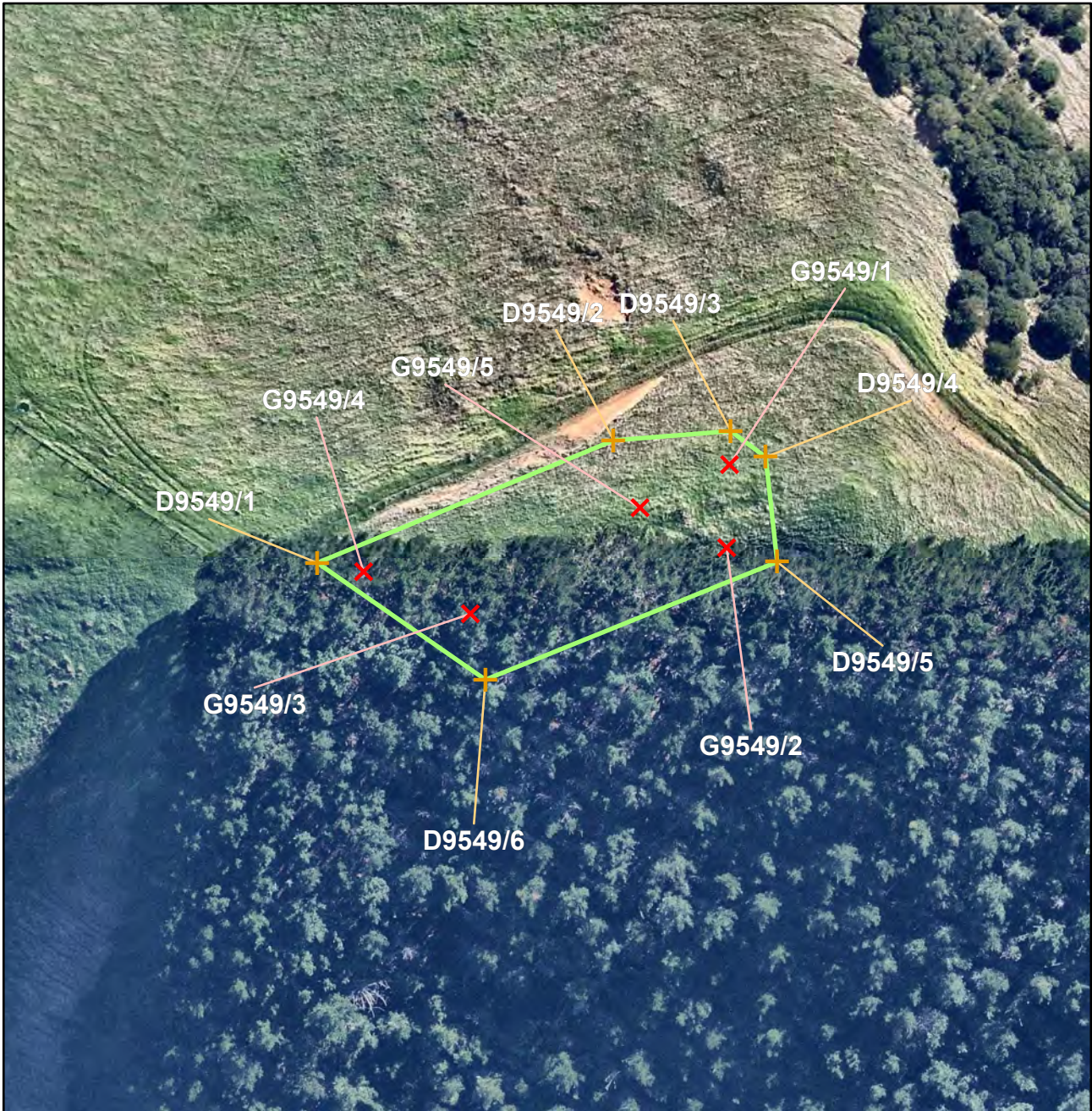
<b>Archaeology</b>		Name of item: <b>S11/0354</b>		Map reference: <b>13-1</b>	
UID : 8201 Island : Waiheke Management group type : Archaeological Earthworks - Small Scale		Description of item: Pit (3) Terrace (1)		Surrounds protected: Y Surrounds definition map reference: 18-8	
				Reasons: a,B,c,e,f,G,H,i Category: <b>B</b>	
<b>GPS points (NZTM)</b>			<b>Digitized points (NZTM)</b>		
1) G8201/1 E175 06 57.86225, S36 48 34.40834 2) G8201/2 E175 06 58.32465, S36 48 34.76732 3) G8201/3 E175 06 58.20035, S36 48 35.02156 4) G8201/4 E175 06 57.58620, S36 48 34.89009			1) D8201/1 E175 06 57.65477, S36 48 34.13883 2) D8201/2 E175 06 58.77008, S36 48 34.56265 3) D8201/3 E175 06 58.47530, S36 48 35.28035 4) D8201/4 E175 06 57.29918, S36 48 34.95441		
<p style="color: red; text-align: center;"><b>Refer to the disclaimer at the beginning of this appendix.</b></p>					



<b>Archaeology</b>		Name of item: <b>S11/0228</b>		Map reference: <b>13-2</b>	
<b>UID :</b> 9144 <b>Island :</b> Waiheke <b>Management group type :</b> Archaeological Earthworks - Large Scale		<b>Description of item:</b> Pit (8) Platform (1) Terrace (16)		<b>Surrounds protected:</b> N  <b>Reasons:</b> A,B,C,f,G,H,i  <b>Category:</b> <b>B</b>	
<b>GPS points (NZTM)</b>				<b>Digitized points (NZTM)</b>	
1) G9144/1 E175 07 20.54618, S36 48 09.94272 2) G9144/2 E175 07 20.78779, S36 48 09.93930 3) G9144/3 E175 07 20.87526, S36 48 10.24360 4) G9144/4 E175 07 21.16764, S36 48 10.53156 5) G9144/5 E175 07 21.45094, S36 48 10.59904 6) G9144/6 E175 07 23.38073, S36 48 11.25740 7) G9144/7 E175 07 23.87809, S36 48 11.66499 8) G9144/8 E175 07 26.00994, S36 48 13.12026 9) G9144/9 E175 07 26.42852, S36 48 13.83183 10) G9144/10 E175 07 26.94574, S36 48 14.53563 11) G9144/11 E175 07 27.83200, S36 48 14.79251 12) G9144/12 E175 07 31.60509, S36 48 15.67407 13) G9144/13 E175 07 31.09465, S36 48 16.02219 14) G9144/14 E175 07 31.08107, S36 48 16.45404 15) G9144/15 E175 07 30.89491, S36 48 16.94346 16) G9144/16 E175 07 30.80426, S36 48 17.25513 17) G9144/17 E175 07 23.09682, S36 48 14.17503 18) G9144/18 E175 07 22.88285, S36 48 14.26521 19) G9144/19 E175 07 22.46195, S36 48 14.06445 20) G9144/20 E175 07 22.10076, S36 48 14.02348 21) G9144/21 E175 07 20.55094, S36 48 10.82203		22) G9144/22 E175 07 20.06693, S36 48 10.72245		1) D9144/1 E175 07 19.51536, S36 48 10.53722 2) D9144/2 E175 07 20.40070, S36 48 09.48152 3) D9144/3 E175 07 21.85141, S36 48 10.36439 4) D9144/4 E175 07 23.76484, S36 48 10.90852 5) D9144/5 E175 07 29.99209, S36 48 15.32497 6) D9144/6 E175 07 32.37228, S36 48 15.52959 7) D9144/7 E175 07 31.88498, S36 48 17.00295 8) D9144/8 E175 07 30.63145, S36 48 17.95944 9) D9144/9 E175 07 29.93797, S36 48 16.15092 10) D9144/10 E175 07 26.81936, S36 48 14.78699 11) D9144/11 E175 07 25.03608, S36 48 12.90208 12) D9144/12 E175 07 23.38589, S36 48 14.52699 13) D9144/13 E175 07 22.34951, S36 48 14.80424 14) D9144/14 E175 07 21.61847, S36 48 13.67400 15) D9144/15 E175 07 23.79952, S36 48 12.05626 16) D9144/16 E175 07 22.94123, S36 48 11.33575 17) D9144/17 E175 07 21.16571, S36 48 10.76167 18) D9144/18 E175 11 31.34331, S36 46 29.08857	

Refer to the disclaimer at the beginning of this appendix.





<b>Archaeology</b>		Name of item: <b>S11/0233</b>		Map reference: <b>13-4</b>	
UID : 9549 Island : Waiheke Management group type : Archaeological Earthworks - Small Scale		Description of item: Pit (6) Terrace (2)		Surrounds protected: N Reasons: a,B,c,F,g,H,i Category: <b>B</b>	
<b>GPS points (NZTM)</b> 1) G9549/1 E175 07 21.21779, S36 47 44.04210 2) G9549/2 E175 07 21.21156, S36 47 44.46375 3) G9549/3 E175 07 19.60456, S36 47 44.82775 4) G9549/4 E175 07 18.92585, S36 47 44.62619 5) G9549/5 E175 07 20.65941, S36 47 44.27075			<b>Digitized points (NZTM)</b> 1) D9549/1 E175 07 18.63292, S36 47 44.58615 2) D9549/2 E175 07 20.48294, S36 47 43.93184 3) D9549/3 E175 07 21.22072, S36 47 43.87168 4) D9549/4 E175 07 21.44487, S36 47 43.99905 5) D9549/5 E175 07 21.53191, S36 47 44.52953 6) D9549/6 E175 07 19.70982, S36 47 45.16026		
<p style="color: red; text-align: center;"><b>Refer to the disclaimer at the beginning of this appendix.</b></p>					




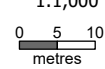
<b>Archaeology</b>		Name of item: <b>S11/0487</b>		Map reference: <b>13-5</b>	
UID : 9550 Island : Waiheke Management group type : Archaeological Earthworks - Small Scale		Description of item: Pit (8) Terrace (2)		Surrounds protected: N	
				Reasons: a,B,c,f,G,H,i Category: <b>B</b>	
<b>GPS points (NZTM)</b>			<b>Digitized points (NZTM)</b>		
1) G9550/1 E175 07 25.62956, S36 48 22.16542 2) G9550/2 E175 07 25.77603, S36 48 22.64574 3) G9550/3 E175 07 25.61479, S36 48 22.98540 4) G9550/4 E175 07 24.89846, S36 48 23.19799 5) G9550/5 E175 07 24.54254, S36 48 23.02452 6) G9550/6 E175 07 24.98595, S36 48 22.91494 7) G9550/7 E175 07 24.95367, S36 48 22.72801 8) G9550/8 E175 07 25.50082, S36 48 22.64593 9) G9550/9 E175 07 25.26726, S36 48 22.55541			1) D9550/1 E175 07 24.24424, S36 48 22.99531 2) D9550/2 E175 07 25.63781, S36 48 21.86412 3) D9550/3 E175 07 26.13855, S36 48 22.26288 4) D9550/4 E175 07 25.89941, S36 48 23.10931 5) D9550/5 E175 07 25.04011, S36 48 23.38506		
<p style="color: red; text-align: center;"><b>Refer to the disclaimer at the beginning of this appendix.</b></p>					





<b>Archaeology</b>		Name of item: <b>S11/0090</b>		Map reference: <b>14-1</b>	
<b>UID :</b> 8850 <b>Island :</b> Waiheke <b>Management group type :</b> Archaeological Earthworks - Small Scale		<b>Description of item:</b> Midden (1) Pit (4) Terrace (3)		<b>Surrounds protected:</b> N	
				<b>Reasons:</b> A,B,C,F,G,H,I  <b>Category:</b> <b>A</b>	
<b>GPS points (NZTM)</b>			<b>Digitized points (NZTM)</b>		
1) G8850/1 E175 02 41.64571, S36 49 11.32679 2) G8850/2 E175 02 42.77327, S36 49 11.65435 3) G8850/3 E175 02 42.24405, S36 49 12.03848 4) G8850/4 E175 02 42.49053, S36 49 13.16794 5) G8850/5 E175 02 42.19343, S36 49 13.08366			1) D8850/1 E175 02 41.48502, S36 49 11.13123 2) D8850/2 E175 02 42.51875, S36 49 11.10686 3) D8850/3 E175 02 42.77327, S36 49 11.65435 4) D8850/4 E175 02 42.77231, S36 49 12.53408 5) D8850/5 E175 02 42.49053, S36 49 13.16794 6) D8850/6 E175 02 42.36585, S36 49 13.65314 7) D8850/7 E175 02 42.31058, S36 49 13.65419 8) D8850/8 E175 02 42.19343, S36 49 13.08366 9) D8850/9 E175 02 41.69602, S36 49 11.95796		
<p style="color: red; text-align: center;"><b>Refer to the disclaimer at the beginning of this appendix.</b></p>					

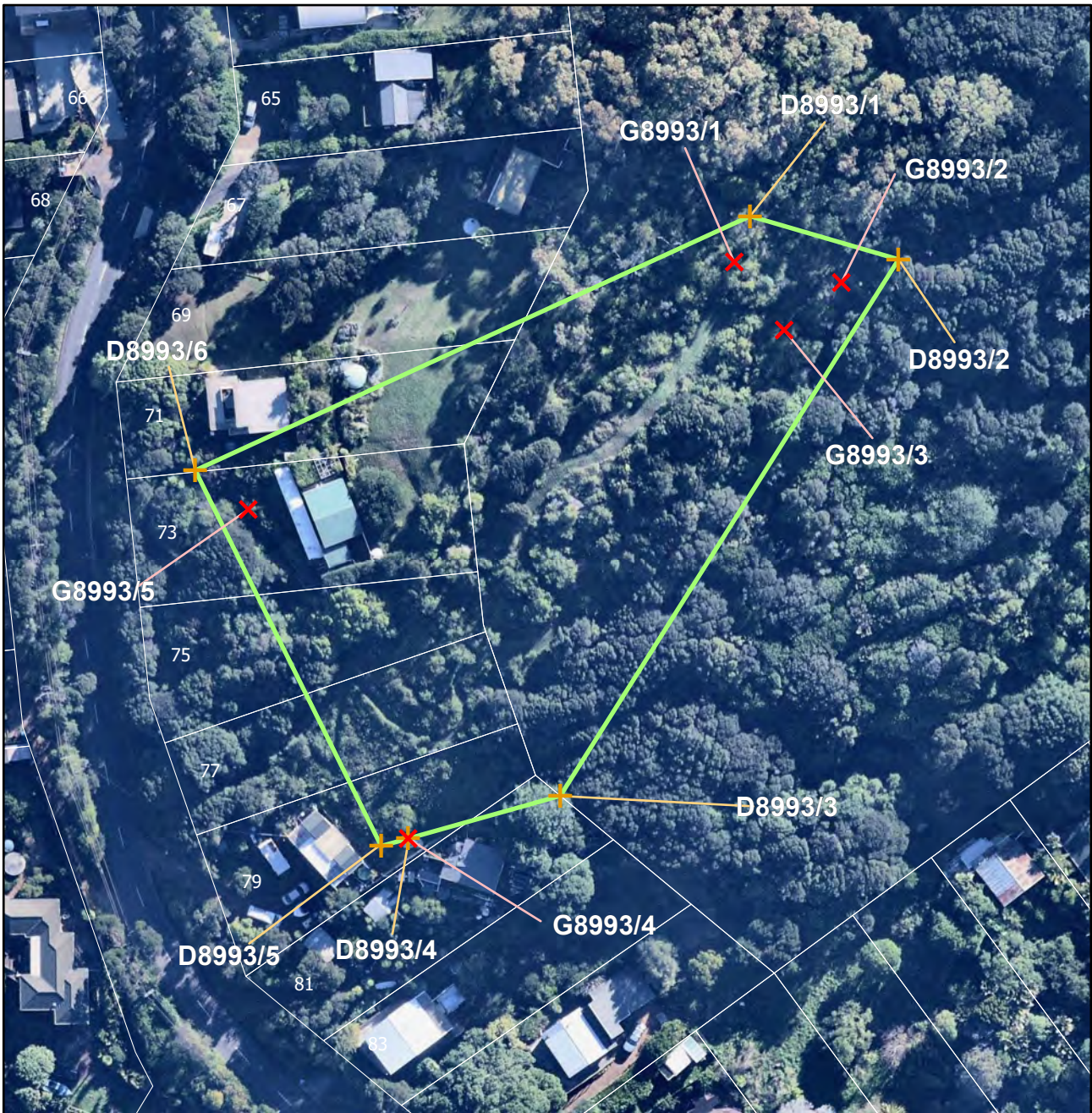


public

<b>Archaeology</b>		Name of item: <b>S11/0662</b>		Map reference: <b>14-2</b>	
<b>UID : 9988</b> <b>Island : Waiheke</b> <b>Management group type :</b> Archaeological Earthworks - Large Scale		<b>Description of item:</b> Midden (4) Pa (1) Pit (2) Terrace (9)		<b>Surrounds protected:</b> Y Surrounds definition map reference: 9-14  <b>Other identifying information:</b> Te Whau Bay island pa.	
		<b>Reasons:</b> A,B,C,d,e,F,G,H,i,j,p  <b>Category:</b> <b>A</b>		 1:1,000 	
<b>GPS points (NZTM)</b>			<b>Digitized points (NZTM)</b>		
1) G9988/1 E175 01 48.74673, S36 48 49.41576 2) G9988/2 E175 01 48.62833, S36 48 50.03711 3) G9988/3 E175 01 47.86322, S36 48 50.62419 4) G9988/4 E175 01 47.54172, S36 48 50.75449 5) G9988/5 E175 01 47.29430, S36 48 50.78152 6) G9988/6 E175 01 46.77112, S36 48 50.37272 7) G9988/7 E175 01 47.31859, S36 48 50.57533 8) G9988/8 E175 01 47.40989, S36 48 50.62035 9) G9988/9 E175 01 47.96714, S36 48 50.18547 10) G9988/10 E175 01 48.09588, S36 48 49.97668			1) D9988/1 E175 01 47.55677, S36 48 49.25505 2) D9988/2 E175 01 48.83730, S36 48 49.33813 3) D9988/3 E175 01 48.07637, S36 48 51.55895 4) D9988/4 E175 01 47.57056, S36 48 51.56843 5) D9988/5 E175 01 45.42988, S36 48 50.79925 6) D9988/6 E175 01 45.27953, S36 48 50.30430		
<p style="color: red; text-align: center;"><b>Refer to the disclaimer at the beginning of this appendix.</b></p>					



<b>Archaeology</b>		Name of item: <b>S11/0769</b>		Map reference: <b>14-3</b>	
<b>UID : 9989</b> Island : Waiheke <b>Management group type :</b> Archaeological Earthworks - Large Scale		<b>Description of item:</b> Ditch ( 1 ) Pa ( 1 ) Pit ( 4 ) Terrace ( 2 )		<b>Surrounds protected:</b> N  <b>Other identifying information:</b> Te Whau Point Pa.	
				<b>Reasons:</b> A,b,C,d,f,G,H,i,o,p  <b>Category:</b> <b>A</b>	
				 1:1,500 	
<b>GPS points (NZTM)</b>			<b>Digitized points (NZTM)</b>		
1) G9989/1 E175 01 59.93105, S36 49 03.47045 2) G9989/2 E175 02 00.40898, S36 49 03.80641 3) G9989/3 E175 02 01.19312, S36 49 04.16616 4) G9989/4 E175 02 01.17889, S36 49 04.27384 5) G9989/5 E175 01 59.61185, S36 49 04.27826 6) G9989/6 E175 01 59.46452, S36 49 03.92993			1) D9989/1 E175 02 01.60823, S36 49 02.64460 2) D9989/2 E175 02 01.70193, S36 49 06.31580 3) D9989/3 E175 01 59.95071, S36 49 05.60720 4) D9989/4 E175 01 58.09355, S36 49 05.75303 5) D9989/5 E175 01 57.15665, S36 49 05.38673 6) D9989/6 E175 01 56.78302, S36 49 04.16650 7) D9989/7 E175 01 58.97321, S36 49 02.77161		
<b>Refer to the disclaimer at the beginning of this appendix.</b>					





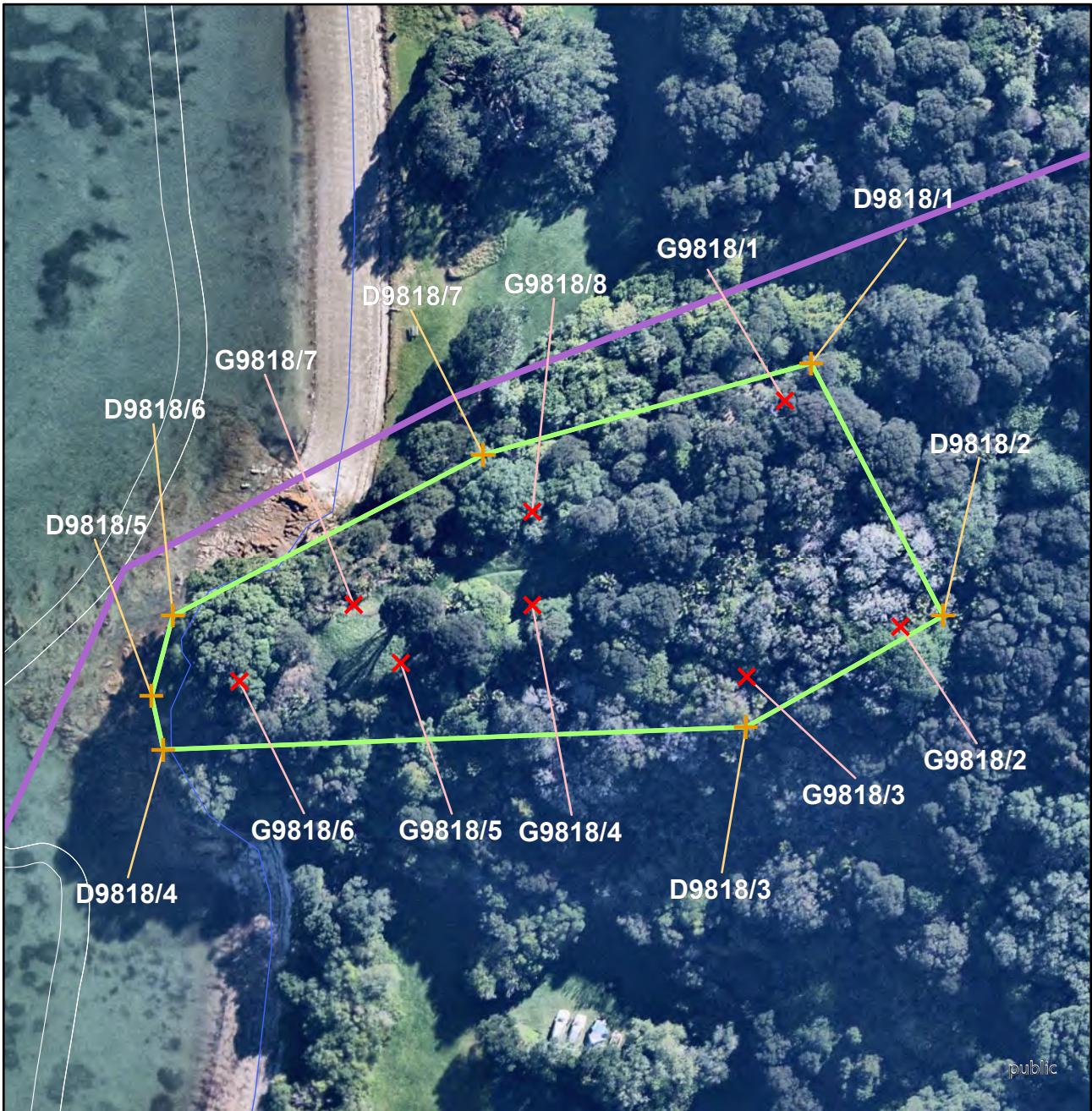
<b>Archaeology</b>		Name of item: <b>S11/0100</b>		Map reference: <b>15-5</b>	
UID : 8993 Island : Waiheke Management group type : Archaeological Earthworks - Small Scale		Description of item: Midden (1) Pit (4) Terrace (15)		Surrounds protected: N  Reasons: A,B,C,F,G,H,I  Category: <b>A</b>	
<b>GPS points (NZTM)</b> 1) G8993/1 E175 03 29.38734, S36 49 03.38830 2) G8993/2 E175 03 30.06527, S36 49 03.48056 3) G8993/3 E175 03 29.71090, S36 49 03.72774 4) G8993/4 E175 03 27.40858, S36 49 06.34729 5) G8993/5 E175 03 26.35515, S36 49 04.69645			<b>Digitized points (NZTM)</b> 1) D8993/1 E175 03 29.48055, S36 49 03.15386 2) D8993/2 E175 03 30.42287, S36 49 03.35728 3) D8993/3 E175 03 28.36230, S36 49 06.11373 4) D8993/4 E175 03 27.40817, S36 49 06.34730 5) D8993/5 E175 03 27.23987, S36 49 06.38846 6) D8993/6 E175 03 26.01571, S36 49 04.50364		
<p style="color: red; text-align: center;"><b>Refer to the disclaimer at the beginning of this appendix.</b></p>					



<b>Archaeology</b>		Name of item: <b>S11/DD076</b>		Map reference: <b>15-6</b>	
UID : 10412 Island : Waiheke Management group type : Burials		Description of item: Cemetery (2)  Surrounds protected: N  Other identifying information: Historic graves of John Herbert Watson and Lucy Watson.		Reasons: B,d,f,g,H,i,j,l,n  Category: <b>B</b>	
GPS points (NZTM)			Digitized points (NZTM)		
			1) D10412/1 E175 04 05.19398, S36 49 46.03410 2) D10412/2 E175 04 05.27658, S36 49 46.09743 3) D10412/3 E175 04 05.19781, S36 49 46.16383 4) D10412/4 E175 04 05.11521, S36 49 46.10050		
<p style="color: red; text-align: center;">Refer to the disclaimer at the beginning of this appendix.</p>					



<b>Archaeology</b>		Name of item: <b>S11/0062</b>		Map reference: <b>16-1</b>	
<b>UID :</b> 8496 <b>Island :</b> Waiheke <b>Management group type :</b> Archaeological Earthworks - Large Scale		<b>Description of item:</b> Ditch (1) Pa (1) Pit (10) Terrace (2)		<b>Surrounds protected:</b> N  <b>Other identifying information:</b> Deadmans Bay/Woodside Bay headland pa.	
				<b>Reasons:</b> A,B,C,F,G,H,i,n,O  <b>Category:</b> <b>A</b>	
				 1:1,500 	
<b>GPS points (NZTM)</b>			<b>Digitized points (NZTM)</b>		
1) G8496/1 E175 05 13.15236, S36 50 14.35323 2) G8496/2 E175 05 14.37399, S36 50 14.81487 3) G8496/3 E175 05 12.74612, S36 50 16.45308			1) D8496/1 E175 05 11.64310, S36 50 14.37347 2) D8496/2 E175 05 13.15236, S36 50 14.35323 3) D8496/3 E175 05 14.88880, S36 50 14.96690 4) D8496/4 E175 05 15.89129, S36 50 16.17716 5) D8496/5 E175 05 11.93368, S36 50 18.63246 6) D8496/6 E175 05 11.36434, S36 50 18.50678		
<p style="color: red; text-align: center;"><b>Refer to the disclaimer at the beginning of this appendix.</b></p>					

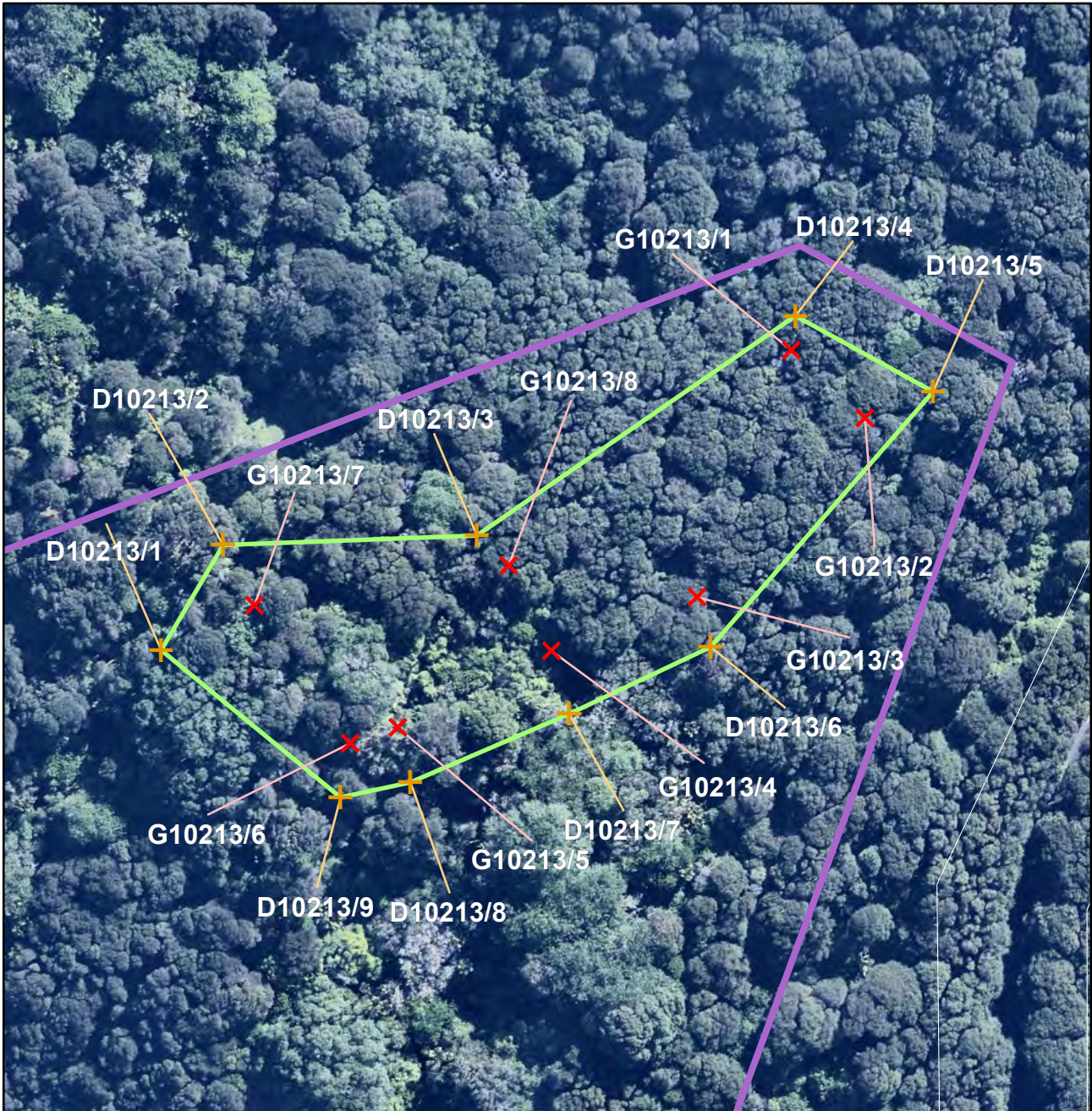


<b>Archaeology</b>		Name of item: <b>S11/0105</b>	Map reference: <b>16-2</b>
UID : 9818 Island : Waiheke Management group type : Archaeological Earthworks - Large Scale	Description of item: Ditch (1) Midden (2) Pa (1) Pit (9) Terrace (3)	Surrounds protected: Y Surrounds definition map reference: 16-5 Other identifying information: Rocky Bay Beach headland pa.	Reasons: A,B,C,d,e,f,G,H,I Category: <b>A</b> <div style="text-align: right;">                       1:1,000                      0 5 10 metres                 </div>
<b>GPS points (NZTM)</b>		<b>Digitized points (NZTM)</b>	
1) G9818/1 E175 04 22.36497, S36 49 29.34461 2) G9818/2 E175 04 23.12300, S36 49 30.47788 3) G9818/3 E175 04 22.16064, S36 49 30.74840 4) G9818/4 E175 04 20.79921, S36 49 30.40870 5) G9818/5 E175 04 19.97763, S36 49 30.71708 6) G9818/6 E175 04 18.96252, S36 49 30.82798 7) G9818/7 E175 04 19.67196, S36 49 30.42633 8) G9818/8 E175 04 20.78603, S36 49 29.93518		1) D9818/1 E175 04 22.52595, S36 49 29.15106 2) D9818/2 E175 04 23.39205, S36 49 30.41725 3) D9818/3 E175 04 22.16333, S36 49 31.00308 4) D9818/4 E175 04 18.49184, S36 49 31.18191 5) D9818/5 E175 04 18.41079, S36 49 30.91152 6) D9818/6 E175 04 18.53388, S36 49 30.50096 7) D9818/7 E175 04 20.46803, S36 49 29.65083	
Refer to the disclaimer at the beginning of this appendix.			

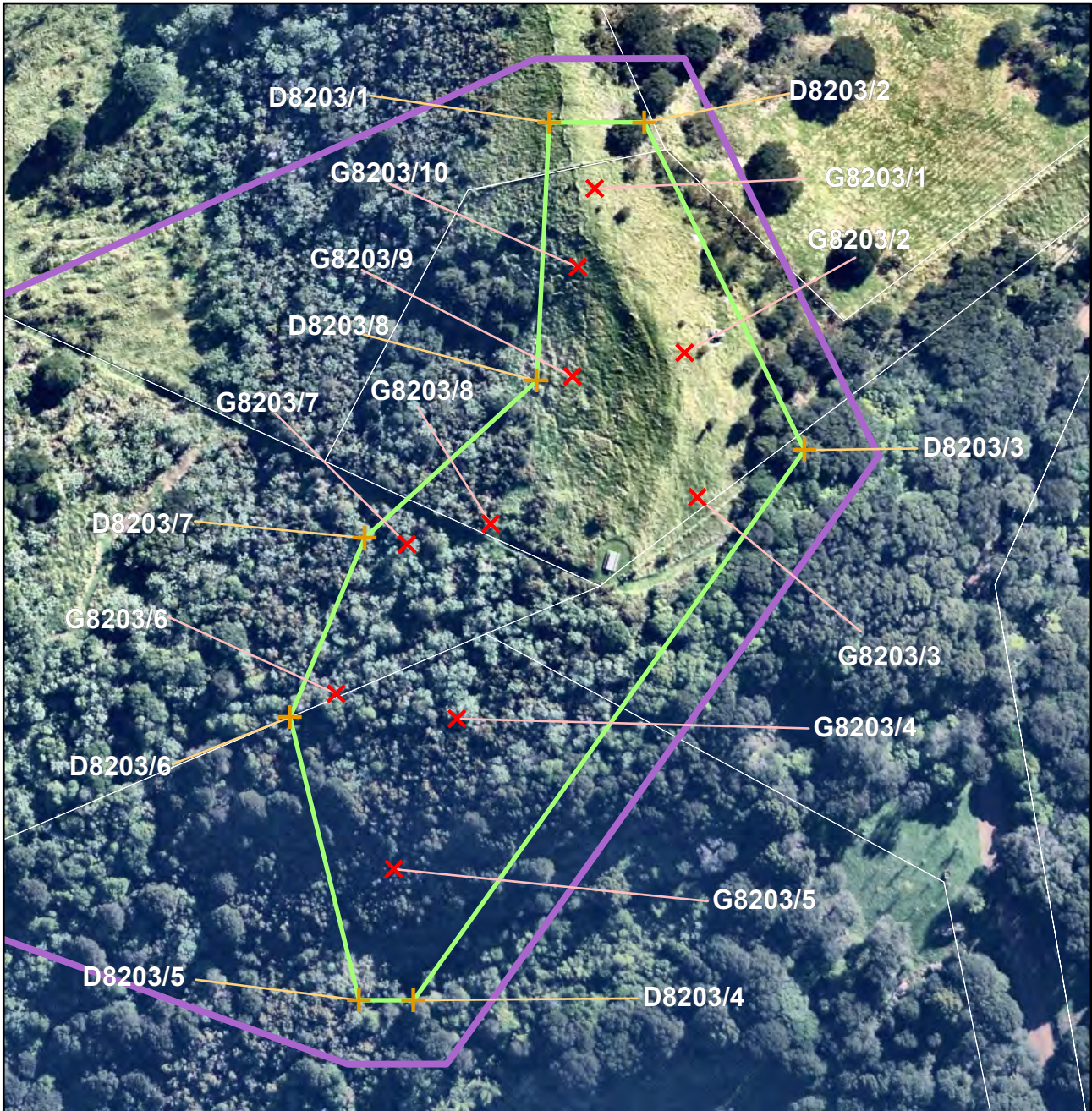
**This page is left blank intentionally.**



**Refer to the disclaimer at the beginning of this appendix.**

---



<b>Archaeology</b>		Name of item: <b>S11/0106</b>		Map reference: <b>16-4</b>	
<b>UID :</b> 10213 <b>Island :</b> Waiheke <b>Management group type :</b> Archaeological Earthworks - Small Scale		<b>Description of item:</b> Pit (6) Terrace (1)		<b>Surrounds protected:</b> Y Surrounds definition map reference: 16-5	
				<b>Reasons:</b> a,B,c,e,F,G,H,I  <b>Category:</b> <b>B</b>	
<b>GPS points (NZTM)</b>			<b>Digitized points (NZTM)</b>		
1) G10213/1 E175 04 28.41738, S36 49 27.21057 2) G10213/2 E175 04 28.89151, S36 49 27.54677 3) G10213/3 E175 04 27.85695, S36 49 28.47352 4) G10213/4 E175 04 26.94559, S36 49 28.76190 5) G10213/5 E175 04 25.98804, S36 49 29.16733 6) G10213/6 E175 04 25.68905, S36 49 29.25287 7) G10213/7 E175 04 25.06647, S36 49 28.56450 8) G10213/8 E175 04 26.66531, S36 49 28.33373			1) D10213/1 E175 04 24.48456, S36 49 28.80147 2) D10213/2 E175 04 24.86092, S36 49 28.26080 3) D10213/3 E175 04 26.45951, S36 49 28.18547 4) D10213/4 E175 04 28.43928, S36 49 27.03655 5) D10213/5 E175 04 29.31840, S36 49 27.40524 6) D10213/6 E175 04 27.94914, S36 49 28.72454 7) D10213/7 E175 04 27.06721, S36 49 29.08018 8) D10213/8 E175 04 26.07536, S36 49 29.44505 9) D10213/9 E175 04 25.63586, S36 49 29.52906		
<p style="color: red; text-align: center;"><b>Refer to the disclaimer at the beginning of this appendix.</b></p>					





<b>Archaeology</b>		Name of item: <b>S11/0064</b>		Map reference: <b>17-1</b>	
<b>UID : 8203</b> Island : Waiheke <b>Management group type :</b> Archaeological Earthworks - Large Scale		<b>Description of item:</b> Ditch (1) Pa (1) Pit (10) Terrace (11)		<b>Surrounds protected:</b> Y Surrounds definition map reference: 17-11	
				<b>Reasons:</b> A,B,C,d,e,F,G,H,I,j,p  <b>Category:</b> <b>A</b>	
				 1:1,000 	
<b>GPS points (NZTM)</b>			<b>Digitized points (NZTM)</b>		
1) G8203/1 E175 06 49.53763, S36 49 10.65042 2) G8203/2 E175 06 50.12748, S36 49 11.47389 3) G8203/3 E175 06 50.22779, S36 49 12.20531 4) G8203/4 E175 06 48.74197, S36 49 13.35537 5) G8203/5 E175 06 48.36554, S36 49 14.12494 6) G8203/6 E175 06 47.97692, S36 49 13.24175 7) G8203/7 E175 06 48.40350, S36 49 12.47574 8) G8203/8 E175 06 48.92805, S36 49 12.36332 9) G8203/9 E175 06 49.42354, S36 49 11.60700 10) G8203/10 E175 06 49.44273, S36 49 11.05108			1) D8203/1 E175 06 49.24196, S36 49 10.32096 2) D8203/2 E175 06 49.84057, S36 49 10.30932 3) D8203/3 E175 06 50.89706, S36 49 11.95281 4) D8203/4 E175 06 48.50859, S36 49 14.78771 5) D8203/5 E175 06 48.16490, S36 49 14.79440 6) D8203/6 E175 06 47.69003, S36 49 13.36544 7) D8203/7 E175 06 48.13591, S36 49 12.44914 8) D8203/8 E175 06 49.19789, S36 49 11.63281		
<p style="color: red; text-align: center;"><b>Refer to the disclaimer at the beginning of this appendix.</b></p>					


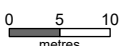


<b>Archaeology</b>		Name of item: <b>S11/0712</b>		Map reference: <b>17-2</b>	
UID : 8222 Island : Waiheke Management group type : Archaeological Earthworks - Small Scale		Description of item: Pit (1) Terrace (7)		Surrounds protected: N	
				Reasons: A,b,C,F,g,H,i,j Category: <b>B</b>	
<b>GPS points (NZTM)</b>			<b>Digitized points (NZTM)</b>		
1) G8222/1 E175 05 59.17040, S36 48 43.17728 2) G8222/2 E175 05 59.90231, S36 48 44.62890 3) G8222/3 E175 05 59.54078, S36 48 44.75271 4) G8222/4 E175 05 58.18639, S36 48 43.93000 5) G8222/5 E175 05 58.33316, S36 48 43.34534			1) D8222/1 E175 05 59.22949, S36 48 43.07522 2) D8222/2 E175 06 00.03136, S36 48 44.66632 3) D8222/3 E175 05 59.52481, S36 48 44.83966 4) D8222/4 E175 05 58.07341, S36 48 43.95750 5) D8222/5 E175 05 58.24543, S36 48 43.27272		
<p style="color: red; text-align: center;"><b>Refer to the disclaimer at the beginning of this appendix.</b></p>					


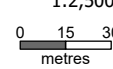


<b>Archaeology</b>		Name of item: <b>S11/0719</b>		Map reference: <b>17-3</b>	
UID : 8226 Island : Waiheke Management group type : Archaeological Earthworks - Small Scale		Description of item: Pit (2) Terrace (7)		Surrounds protected: N	
				Reasons: A,B,c,F,G,H,i Category: <b>B</b>	
				 1:1,500 	
<b>GPS points (NZTM)</b>			<b>Digitized points (NZTM)</b>		
1) G8226/1 E175 06 10.37376, S36 49 03.96122 2) G8226/2 E175 06 09.51589, S36 49 04.26436 3) G8226/3 E175 06 07.75823, S36 49 04.89936 4) G8226/4 E175 06 07.02314, S36 49 05.07064 5) G8226/5 E175 06 07.50549, S36 49 04.69462			1) D8226/1 E175 06 06.74536, S36 49 05.08089 2) D8226/2 E175 06 07.46599, S36 49 04.50750 3) D8226/3 E175 06 10.50574, S36 49 03.75910 4) D8226/4 E175 06 10.70880, S36 49 04.12445 5) D8226/5 E175 06 07.07388, S36 49 05.40390		
<p style="color: red; text-align: center;"><b>Refer to the disclaimer at the beginning of this appendix.</b></p>					



<b>Archaeology</b>		Name of item: <b>S11/0700</b>		Map reference: <b>17-4</b>	
UID : 8233 Island : Waiheke Management group type : Buildings / Structures		Description of item: Mining (1)		Surrounds protected: N	
				Reasons: a,B,c,d,F,g,H,i Category: <b>B</b>	
				 1:750 	
<b>GPS points (NZTM)</b>			<b>Digitized points (NZTM)</b>		
1) G8233/1 E175 06 26.81653, S36 48 47.46780			1) D8233/1 E175 06 26.81361, S36 48 47.37051 2) D8233/2 E175 06 26.93754, S36 48 47.46545 3) D8233/3 E175 06 26.81945, S36 48 47.56509 4) D8233/4 E175 06 26.69553, S36 48 47.47015		
<p style="color: red; text-align: center;"><b>Refer to the disclaimer at the beginning of this appendix.</b></p>					



<b>Archaeology</b>		Name of item: <b>S11/0720</b>		Map reference: <b>17-5</b>	
<b>UID :</b> 8235 <b>Island :</b> Waiheke <b>Management group type :</b> Archaeological Earthworks - Large Scale		<b>Description of item:</b> Ditch (2) Pa (1) Pit (11) Platform (2) Terrace (17)		<b>Surrounds protected:</b> N  <b>Other identifying information:</b> Northwestern Awaawaroa Bay Pa.	
				<b>Reasons:</b> A,B,C,d,F,G,H,I,j,p  <b>Category:</b> <b>A</b>	
				 1:2,500 	
<b>GPS points (NZTM)</b>			<b>Digitized points (NZTM)</b>		
1) G8235/1 E175 06 08.05530, S36 49 13.56751 2) G8235/2 E175 06 14.61032, S36 49 14.12723 3) G8235/3 E175 06 14.67003, S36 49 14.51710 4) G8235/4 E175 06 14.88744, S36 49 14.66054 5) G8235/5 E175 06 14.41468, S36 49 14.69695 6) G8235/6 E175 06 14.29701, S36 49 14.86473 7) G8235/7 E175 06 14.06651, S36 49 14.76957 8) G8235/8 E175 06 09.09259, S36 49 15.23841			1) D8235/1 E175 06 07.41747, S36 49 13.28067 2) D8235/2 E175 06 15.39214, S36 49 13.89857 3) D8235/3 E175 06 16.54191, S36 49 16.95029 4) D8235/4 E175 06 15.35563, S36 49 17.91919 5) D8235/5 E175 06 09.07994, S36 49 15.78641		
<p style="color: red; text-align: center;"><b>Refer to the disclaimer at the beginning of this appendix.</b></p>					







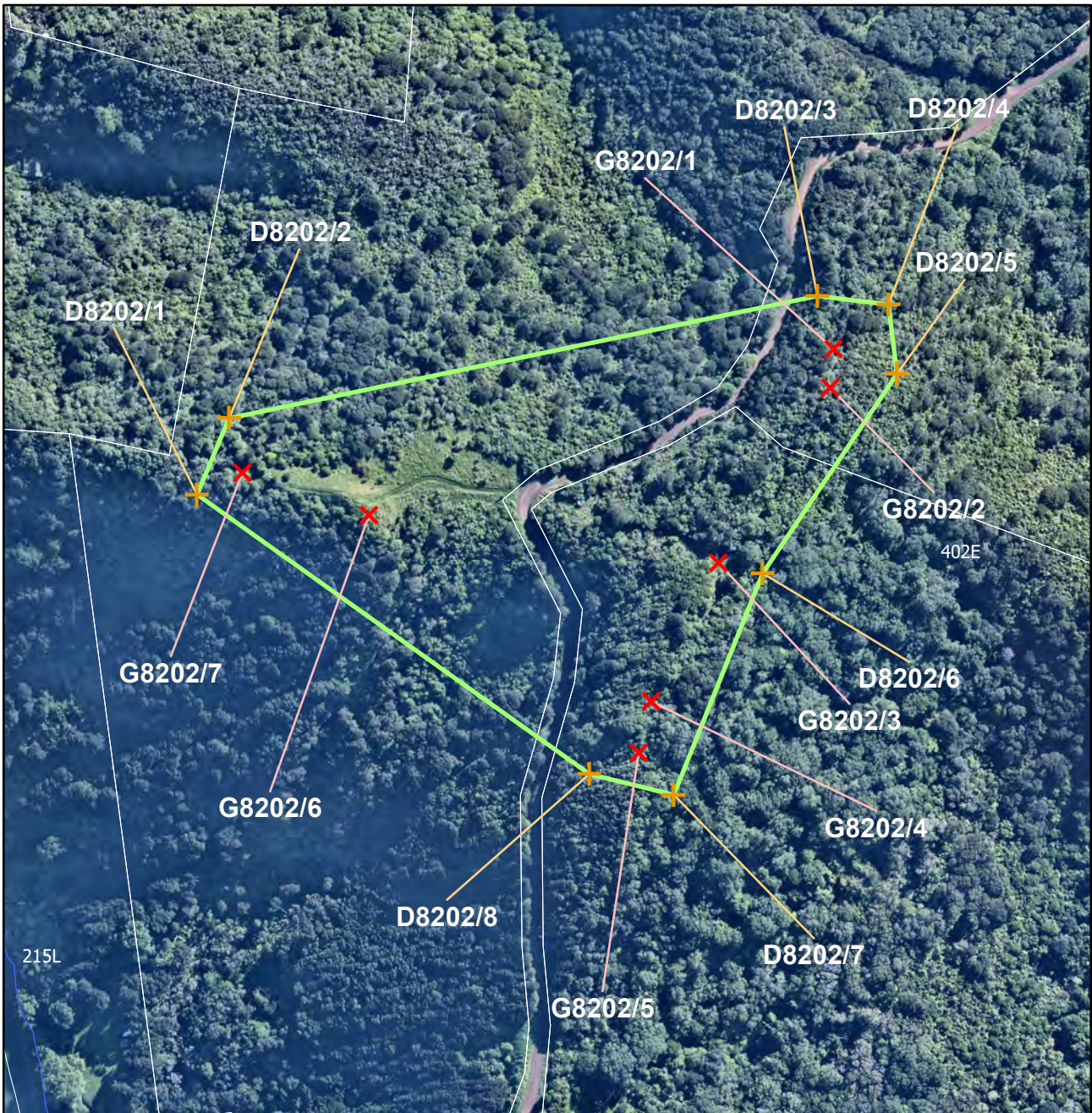
<b>Archaeology</b>		Name of item: <b>S11/0847</b>		Map reference: <b>17-7</b>	
UID : 8244 Island : Waiheke Management group type : Buildings / Structures		Description of item: Mining (1)		Surrounds protected: N	
				Reasons: a,B,f,G,H,i,l,p Category: <b>B</b>	
<b>GPS points (NZTM)</b> 1) G8244/1 E175 06 51.51334, S36 48 57.85842			<b>Digitized points (NZTM)</b> 1) D8244/1 E175 06 51.49869, S36 48 57.37195 2) D8244/2 E175 06 52.11798, S36 48 57.84665 3) D8244/3 E175 06 51.52798, S36 48 58.34489 4) D8244/4 E175 06 50.90829, S36 48 57.87019		
<p style="color: red; text-align: center;"><b>Refer to the disclaimer at the beginning of this appendix.</b></p>					



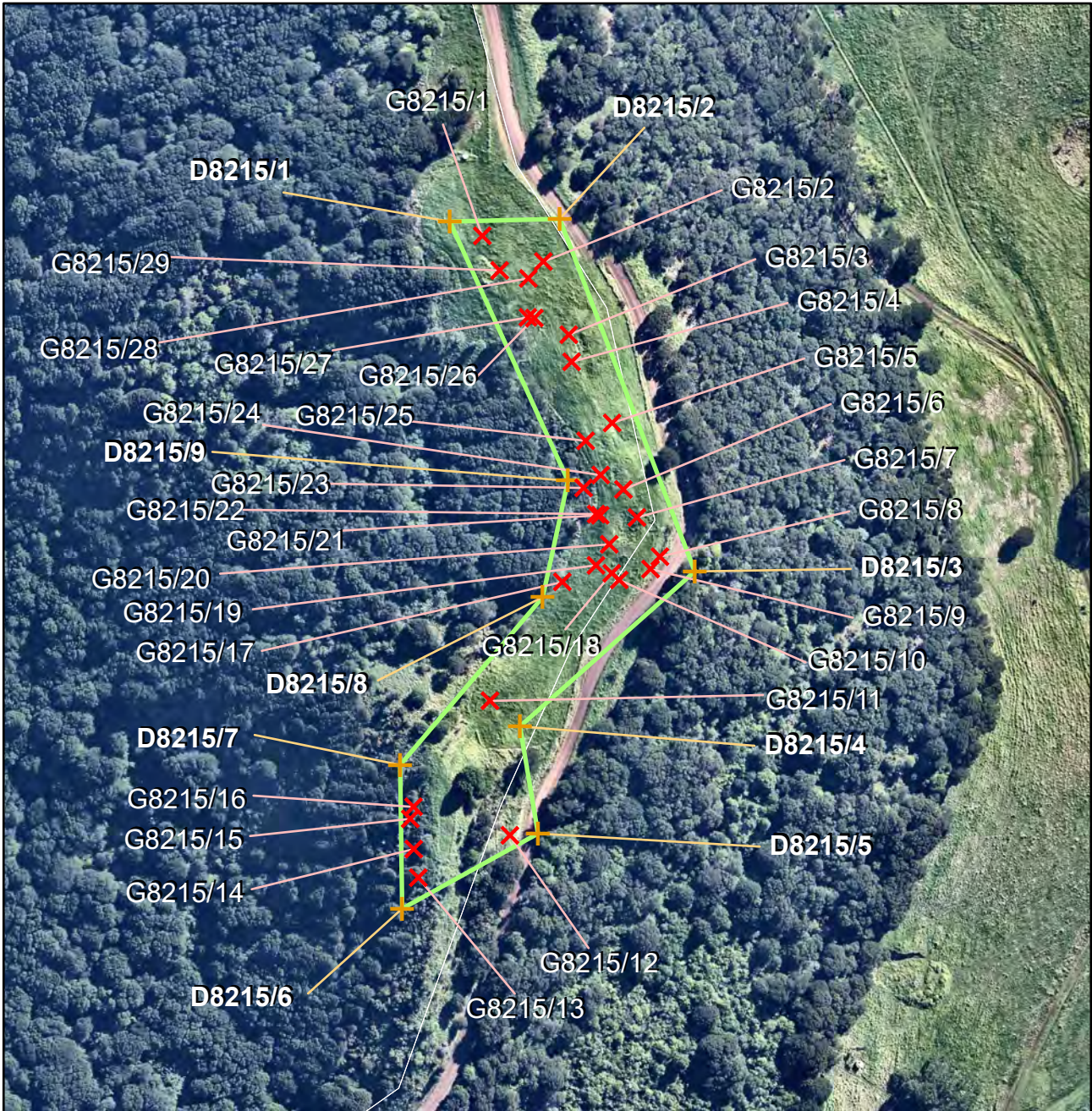
<b>Archaeology</b>		Name of item: <b>S11/0213</b>		Map reference: <b>17-8</b>					
<b>UID : 8602</b> Island : Waiheke <b>Management group type :</b> Archaeological Earthworks - Large Scale		<b>Description of item:</b> Ditch (2) Midden (3) Pa (1) Pit (3) Platform (1) Terrace (10)		<b>Surrounds protected:</b> Y Surrounds definition map reference: 17-10 <b>Other identifying information:</b> Graveyard Point Pa.		<b>Reasons:</b> A,B,C,d,e,F,G,H,i,p <b>Category:</b> <b>A</b>			
<b>GPS points (NZTM)</b>				<b>Digitized points (NZTM)</b>					
1) G8602/1 E175 06 41.80793, S36 49 57.04476 2) G8602/2 E175 06 44.05404, S36 49 57.51447 3) G8602/3 E175 06 43.29199, S36 49 58.12214 4) G8602/4 E175 06 43.68401, S36 49 58.87516 5) G8602/5 E175 06 42.97318, S36 49 58.55506 6) G8602/6 E175 06 42.03101, S36 49 57.89873				1) D8602/1 E175 06 44.99252, S36 49 56.51850 2) D8602/2 E175 06 43.75826, S36 50 00.02829 3) D8602/3 E175 06 41.00821, S36 49 58.65522 4) D8602/4 E175 06 39.99827, S36 49 57.54363 5) D8602/5 E175 06 40.35330, S36 49 56.75760 6) D8602/6 E175 06 43.45353, S36 49 56.37968					
<p style="color: red; text-align: center;"><b>Refer to the disclaimer at the beginning of this appendix.</b></p>									





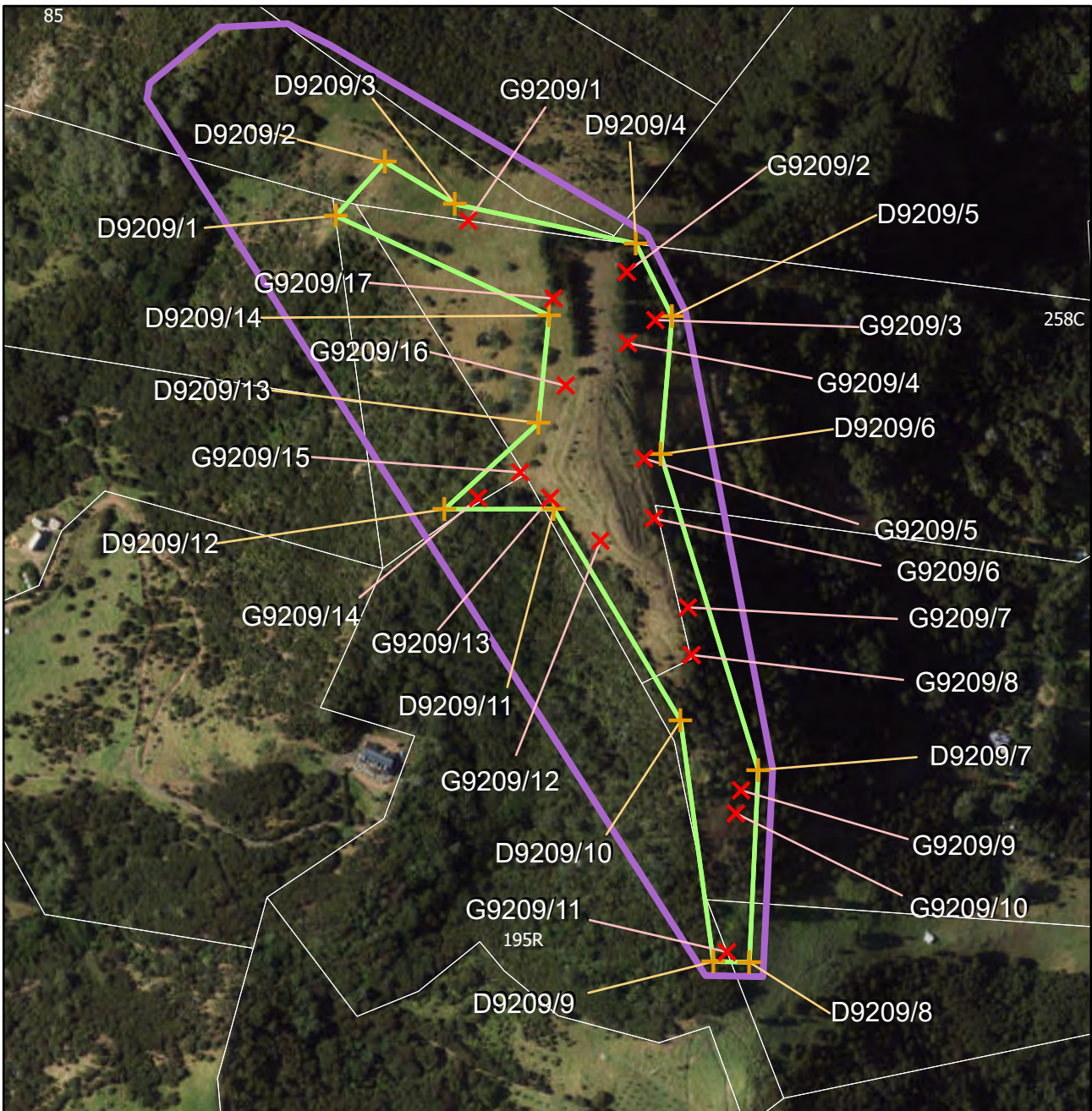
<b>Archaeology</b>		Name of item: <b>S11/0911</b>		Map reference: <b>17-9</b>	
UID : 10310 Island : Waiheke Management group type : Archaeological deposits		Description of item: Hangi (1) Midden (1) Stone Working Area (1)		Surrounds protected: Y Surrounds definition map reference: 17-10	
				Reasons: a,B,c,e,f,G,H,i,n Category: <b>B</b>	
				 N 1:1,500  metres	
<b>GPS points (NZTM)</b>			<b>Digitized points (NZTM)</b>		
			1) D10310/1 E175 06 43.49337, S36 49 59.32829 2) D10310/2 E175 06 47.77750, S36 50 02.88916 3) D10310/3 E175 06 47.12742, S36 50 03.39472 4) D10310/4 E175 06 42.85904, S36 49 59.84717		
<p style="color: red; text-align: center;"><b>Refer to the disclaimer at the beginning of this appendix.</b></p>					



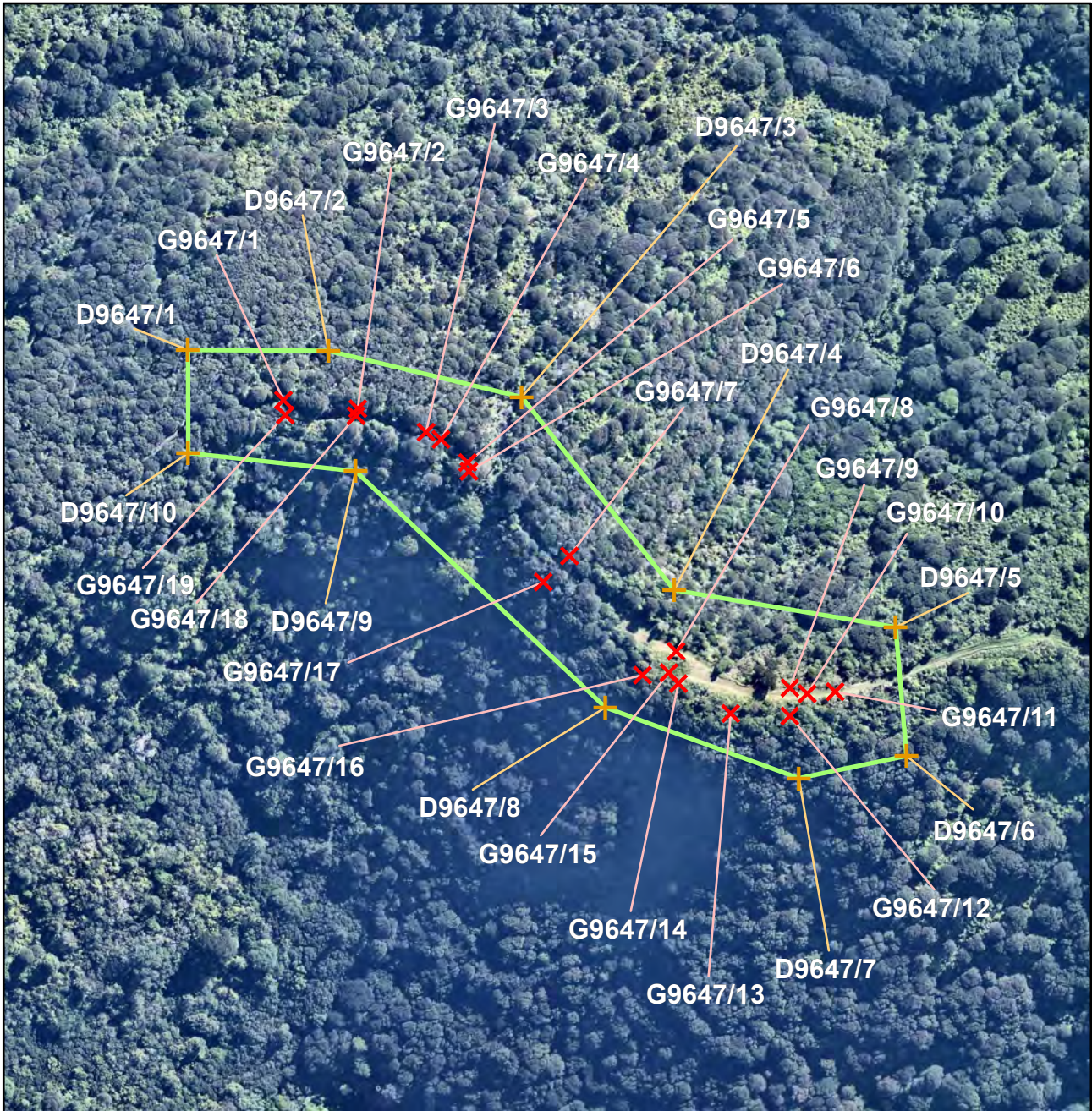
<b>Archaeology</b>		Name of item: <b>S11/0060</b>	Map reference: <b>18-1</b>
<b>UID : 8202</b> Island : Waiheke <b>Management group type :</b> Archaeological Earthworks - Large Scale	<b>Description of item:</b> Ditch (1) Pa (1) Pit (11) Platform (1) Terrace (14)	<b>Surrounds protected:</b> N	<b>Reasons:</b> A,B,C,d,f,G,H,i,o  <b>Category:</b> <b>A</b>
<b>GPS points (NZTM)</b>		<b>Digitized points (NZTM)</b>	
1) G8202/1 E175 07 05.93905, S36 50 15.10131 2) G8202/2 E175 07 05.89107, S36 50 15.69252 3) G8202/3 E175 07 03.85060, S36 50 18.39351 4) G8202/4 E175 07 02.63422, S36 50 20.52355 5) G8202/5 E175 07 02.42178, S36 50 21.31071 6) G8202/6 E175 06 57.21772, S36 50 17.78379 7) G8202/7 E175 06 54.80237, S36 50 17.18342		1) D8202/1 E175 06 53.95442, S36 50 17.52702 2) D8202/2 E175 06 54.52877, S36 50 16.35640 3) D8202/3 E175 07 05.61163, S36 50 14.29806 4) D8202/4 E175 07 06.96009, S36 50 14.40710 5) D8202/5 E175 07 07.14930, S36 50 15.45999 6) D8202/6 E175 07 04.69097, S36 50 18.53517 7) D8202/7 E175 07 03.10233, S36 50 21.93607 8) D8202/8 E175 07 01.49612, S36 50 21.64805	
<p style="color: red; text-align: center;"><b>Refer to the disclaimer at the beginning of this appendix.</b></p>			



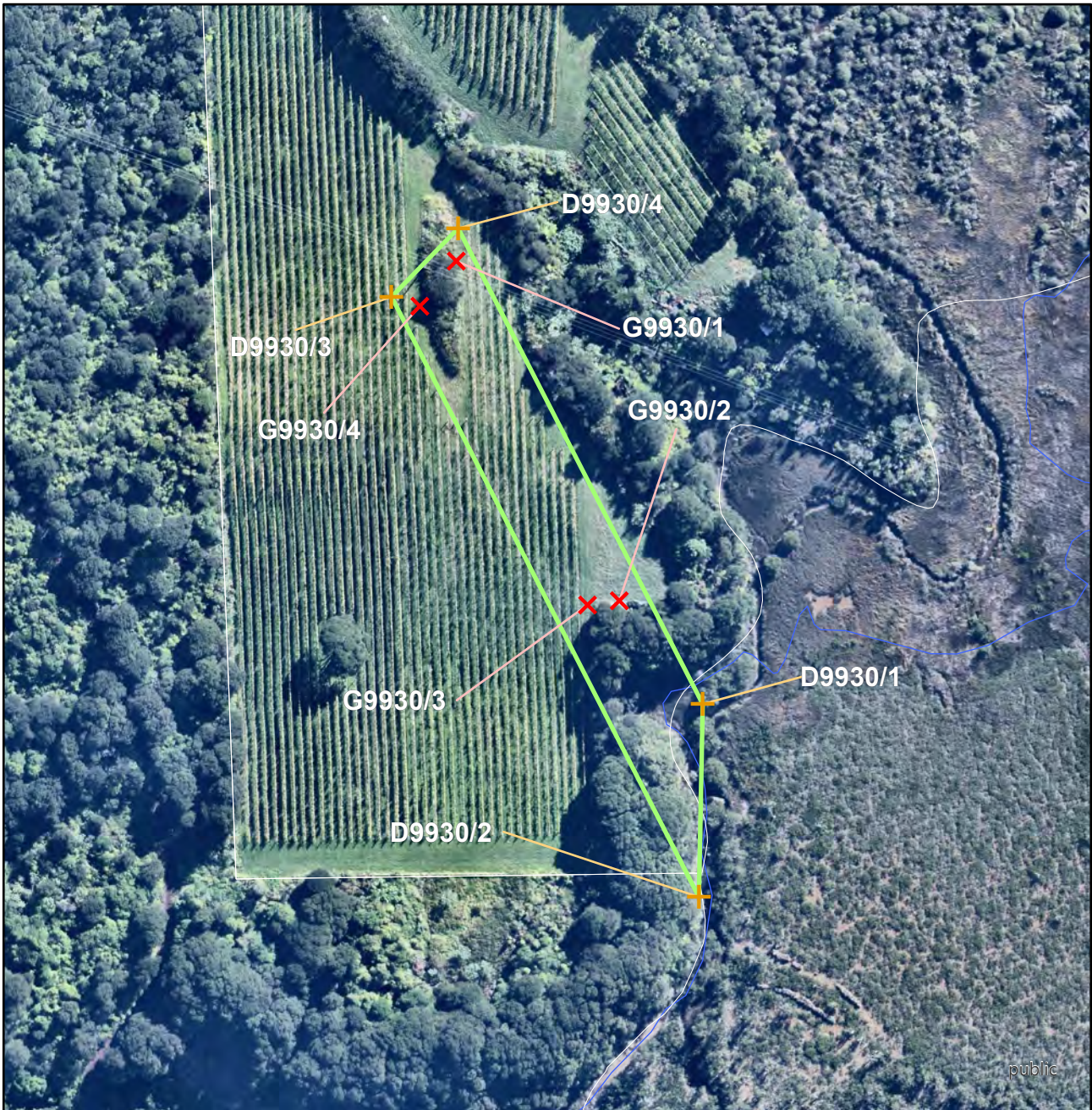
<b>Archaeology</b>		Name of item: <b>S11/0345</b>		Map reference: <b>18-2</b>	
<b>UID : 8215</b> <b>Island : Waiheke</b> <b>Management group type :</b> Archaeological Earthworks - Large Scale		<b>Description of item:</b> Pit (13) Terrace (18)		<b>Surrounds protected:</b> N	
				<b>Reasons:</b> A,B,C,f,g,H,i  <b>Category:</b> <b>B</b>	
				 1:1,750 	
<b>GPS points (NZTM)</b>			<b>Digitised points (NZTM)</b>		
1) G8215/1 E175 07 19.34471, S36 49 53.07712 2) G8215/2 E175 07 20.02418, S36 49 53.29328 3) G8215/3 E175 07 20.32299, S36 49 53.93743 4) G8215/4 E175 07 20.36094, S36 49 54.17812 5) G8215/5 E175 07 20.82316, S36 49 54.71263 6) G8215/6 E175 07 20.96365, S36 49 55.30081 7) G8215/7 E175 07 21.12002, S36 49 55.54632 8) G8215/8 E175 07 21.38312, S36 49 55.89003 9) G8215/9 E175 07 21.28274, S36 49 56.00167 10) G8215/10 E175 07 20.93949, S36 49 56.10475 11) G8215/11 E175 07 19.54279, S36 49 57.20222 12) G8215/12 E175 07 19.79594, S36 49 58.39275 13) G8215/13 E175 07 18.79418, S36 49 58.78678 14) G8215/14 E175 07 18.73770, S36 49 58.53379 15) G8215/15 E175 07 18.69127, S36 49 58.26634 16) G8215/16 E175 07 18.72514, S36 49 58.15827 17) G8215/17 E175 07 20.31220, S36 49 56.13257 18) G8215/18 E175 07 20.85619, S36 49 56.04667 19) G8215/19 E175 07 20.67938, S36 49 55.97970 20) G8215/20 E175 07 20.82059, S36 49 55.79003 21) G8215/21 E175 07 20.71355, S36 49 55.53414			1) D8215/1 E175 07 18.98137, S36 49 52.95571 2) D8215/2 E175 07 20.19470, S36 49 52.91126 3) D8215/3 E175 07 21.77236, S36 49 56.01320 4) D8215/4 E175 07 19.88052, S36 49 57.42408 5) D8215/5 E175 07 20.10612, S36 49 58.37079 6) D8215/6 E175 07 18.62454, S36 49 59.06429 7) D8215/7 E175 07 18.56706, S36 49 57.78947 8) D8215/8 E175 07 20.09924, S36 49 56.27237 9) D8215/9 E175 07 20.34962, S36 49 55.23329		
<b>Refer to the disclaimer at the beginning of this appendix.</b>					



<b>Archaeology</b>		Name of item: <b>S11/0065</b>		Map reference: <b>18-3</b>			
<b>UID : 9209</b> <b>Island : Waiheke</b> <b>Management group type :</b> Archaeological Earthworks - Large Scale		<b>Description of item:</b> Ditch (2) Midden (10) Pa (1) Pit (37) Terrace (20)		<b>Surrounds protected:</b> Y Surrounds definition map reference: 18-8  <b>Other identifying information:</b> Maunganui Pa.		<b>Reasons:</b> A,B,C,D,E,F,G,H,I,J  <b>Category:</b> <b>A</b>	
<b>GPS points (NZTM)</b>				<b>Digitised points (NZTM)</b>			
1) G9209/1 E175 07 02.98044, S36 48 38.21726 2) G9209/2 E175 07 07.51392, S36 48 39.30748 3) G9209/3 E175 07 08.35249, S36 48 40.38957 4) G9209/4 E175 07 07.58986, S36 48 40.92884 5) G9209/5 E175 07 08.12230, S36 48 43.55601 6) G9209/6 E175 07 08.43858, S36 48 44.91664 7) G9209/7 E175 07 09.45990, S36 48 46.93233 8) G9209/8 E175 07 09.59305, S36 48 48.01487 9) G9209/9 E175 07 11.08234, S36 48 51.08027 10) G9209/10 E175 07 10.94895, S36 48 51.60857 11) G9209/11 E175 07 10.78505, S36 48 54.77761 12) G9209/12 E175 07 06.93411, S36 48 45.45447 13) G9209/13 E175 07 05.48251, S36 48 44.50667 14) G9209/14 E175 07 03.43574, S36 48 44.53942 15) G9209/15 E175 07 04.61367, S36 48 43.93333 16) G9209/16 E175 07 05.85036, S36 48 41.92977 17) G9209/17 E175 07 05.44753, S36 48 39.94647				1) D9209/1 E175 06 59.22424, S36 48 38.17135 2) D9209/2 E175 07 00.57948, S36 48 36.91411 3) D9209/3 E175 07 02.59300, S36 48 37.84190 4) D9209/4 E175 07 07.75289, S36 48 38.65349 5) D9209/5 E175 07 08.82591, S36 48 40.29694 6) D9209/6 E175 07 08.59204, S36 48 43.44820 7) D9209/7 E175 07 11.55836, S36 48 50.60500 8) D9209/8 E175 07 11.42653, S36 48 54.99711 9) D9209/9 E175 07 10.40271, S36 48 55.00053 10) D9209/10 E175 07 09.32238, S36 48 49.51805 11) D9209/11 E175 07 05.58960, S36 48 44.75218 12) D9209/12 E175 07 02.49112, S36 48 44.81256 13) D9209/13 E175 07 05.10404, S36 48 42.79613 14) D9209/14 E175 07 05.33228, S36 48 40.34039			
<p style="color: red; text-align: center;"><b>Refer to the disclaimer at the beginning of this appendix.</b></p>							



<b>Archaeology</b>		Name of item: <b>S11/0201</b>		Map reference: <b>18-4</b>	
<b>UID :</b> 9647 <b>Island :</b> Waiheke <b>Management group type :</b> Archaeological Earthworks - Large Scale		<b>Description of item:</b> Ditch (2) Pa (1) Pit (7) Platform (1) Terrace (8)		<b>Surrounds protected:</b> N  <b>Reasons:</b> A,b,c,d,f,g,H,i,o  <b>Category:</b> <b>B</b>	
<b>GPS points (NZTM)</b> 1) G9647/1 E175 07 23.33291, S36 49 32.67535 2) G9647/2 E175 07 24.50816, S36 49 32.76272 3) G9647/3 E175 07 25.59310, S36 49 33.04072 4) G9647/4 E175 07 25.83067, S36 49 33.12824 5) G9647/5 E175 07 26.25792, S36 49 33.41486 6) G9647/6 E175 07 26.28187, S36 49 33.52602 7) G9647/7 E175 07 27.89698, S36 49 34.57051 8) G9647/8 E175 07 29.61225, S36 49 35.74998 9) G9647/9 E175 07 31.41957, S36 49 36.18193 10) G9647/10 E175 07 31.69532, S36 49 36.25053 11) G9647/11 E175 07 32.13350, S36 49 36.21763 12) G9647/12 E175 07 31.42710, S36 49 36.53777 13) G9647/13 E175 07 30.49341, S36 49 36.52324 14) G9647/14 E175 07 29.65930, S36 49 36.15793 15) G9647/15 E175 07 29.50543, S36 49 36.02173 16) G9647/16 E175 07 29.09004, S36 49 36.06100 17) G9647/17 E175 07 27.49185, S36 49 34.90877 18) G9647/18 E175 07 24.48462, S36 49 32.85209 19) G9647/19 E185 07 23.36648, S36 49 32.86452			<b>Digitized points (NZTM)</b> 1) D9647/1 E175 07 21.81001, S36 49 32.06322 2) D9647/2 E175 07 24.02560, S36 49 32.03488 3) D9647/3 E175 07 27.08932, S36 49 32.56951 4) D9647/4 E175 07 29.56290, S36 49 34.97246 5) D9647/5 E175 07 33.06602, S36 49 35.37937 6) D9647/6 E175 07 33.28165, S36 49 37.00968 7) D9647/7 E175 07 31.59179, S36 49 37.32503 8) D9647/8 E175 07 28.51859, S36 49 36.47877 9) D9647/9 E175 07 24.49621, S36 49 33.55604 10) D9647/10 E175 07 21.84949, S36 49 33.36987		
<p style="color: red; text-align: center;"><b>Refer to the disclaimer at the beginning of this appendix.</b></p>					

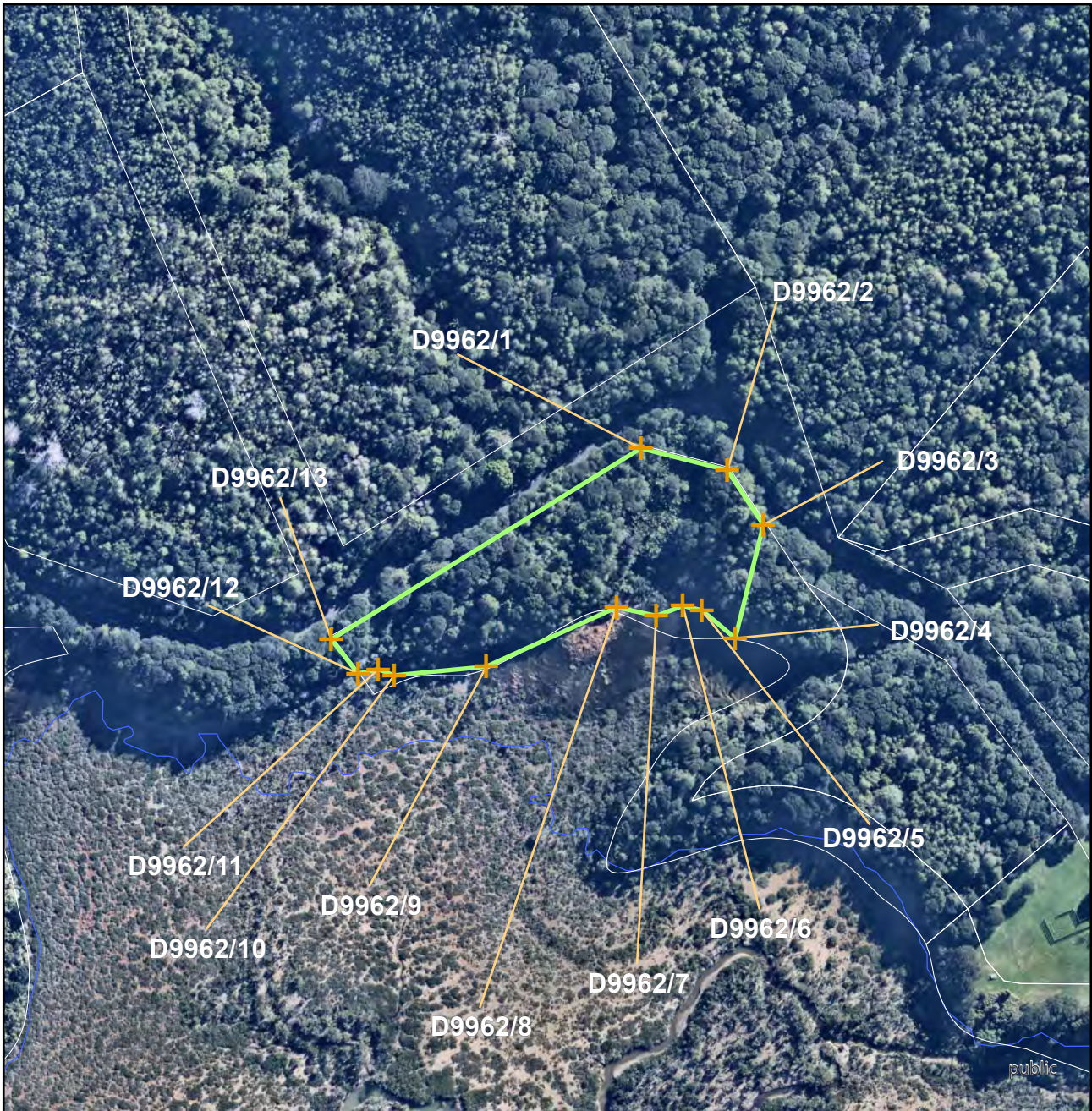


<b>Archaeology</b>		Name of item: <b>S11/0737</b>		Map reference: <b>18-5</b>	
UID : 9930 Island : Waiheke Management group type : Archaeological Earthworks - Small Scale		Description of item: Miscellaneous (1)		Surrounds protected: N Other identifying information: Historic track.	
				Reasons: a,b,c,d,f,g,H,j,l Category: <b>B</b>	
<b>GPS points (NZTM)</b> 1) G9930/1 E175 07 40.30804, S36 49 22.33125 2) G9930/2 E175 07 41.92166, S36 49 24.88628 3) G9930/3 E175 07 41.62249, S36 49 24.92361 4) G9930/4 E175 07 39.97311, S36 49 22.68048			<b>Digitized points (NZTM)</b> 1) D9930/1 E175 07 42.73331, S36 49 25.65666 2) D9930/2 E175 07 42.73821, S36 49 27.12429 3) D9930/3 E175 07 39.70309, S36 49 22.61438 4) D9930/4 E175 07 40.31942, S36 49 22.08051		

Refer to the disclaimer at the beginning of this appendix.


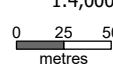


<b>Archaeology</b>		Name of item: <b>S11/0187</b>		Map reference: <b>18-6</b>	
UID : 9946 Island : Waiheke Management group type : Archaeological Earthworks - Small Scale		Description of item: Midden (1) Terrace (2)		Surrounds protected: N	
				Reasons: A,B,C,f,g,H,i Category: <b>B</b>	
<b>GPS points (NZTM)</b>			<b>Digitized points (NZTM)</b>		
1) G9946/1 E175 07 57.51832, S36 50 11.12449 2) G9946/2 E175 07 56.87770, S36 50 11.12667			1) D9946/1 E175 07 58.03866, S36 50 11.16329 2) D9946/2 E175 07 56.61824, S36 50 11.23722 3) D9946/3 E175 07 56.74145, S36 50 10.48163 4) D9946/4 E175 07 58.09965, S36 50 10.47252		
<p style="color: red; text-align: center;"><b>Refer to the disclaimer at the beginning of this appendix.</b></p>					



<b>Archaeology</b>		Name of item: <b>S11/BUILDINGS 633</b>		Map reference: <b>18-7</b>	
UID : 9962 Island : Waiheke Management group type : Burials		Description of item: Cemetery (1) Surrounds protected: N Other identifying information: Pioneer Cemetery - Waiheke Public Cemetery.		Reasons: A,B,C,d,F,G,H,I,J,K,L,o Category: <b>A</b> 1:2,500 	
<b>GPS points (NZTM)</b>			<b>Digitized points (NZTM)</b>		
			1) D9962/1 E175 08 11.14052, S36 49 19.83157 2) D9962/2 E175 08 12.50923, S36 49 20.08343 3) D9962/3 E175 08 13.09711, S36 49 20.76696 4) D9962/4 E175 08 12.69469, S36 49 22.21437 5) D9962/5 E175 08 12.15818, S36 49 21.86633 6) D9962/6 E175 08 11.85518, S36 49 21.81777 7) D9962/7 E175 08 11.44106, S36 49 21.95084 8) D9962/8 E175 08 10.81530, S36 49 21.85378 9) D9962/9 E175 08 08.77792, S36 49 22.64340 10) D9962/10 E175 08 07.33228, S36 49 22.78244 11) D9962/11 E175 08 07.07698, S36 49 22.70925 12) D9962/12 E175 08 06.76194, S36 49 22.76898 13) D9962/13 E175 08 06.32476, S36 49 22.34240		
<p style="color: red; text-align: center;"><b>Refer to the disclaimer at the beginning of this appendix.</b></p>					




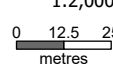
<b>Archaeology</b>		Name of item: <b>S11/0061</b>		Map reference: <b>19-1</b>	
UID : 8198 Island : Waiheke Management group type : Archaeological Earthworks - Large Scale		Description of item: Ditch (1) Midden (12) Pa (1) Pit (52) Terrace (36)		Surrounds protected: N Other identifying information: Awaawaroa Bay Pa.	
				Reasons: A,B,C,D,F,G,H,i,N,o Category: <b>A</b>	
				 1:4,000 	
<b>GPS points (NZTM)</b>			<b>Digitized points (NZTM)</b>		
			1) D8198/1 E175 05 39.54818, S36 50 17.25525 2) D8198/2 E175 05 41.93966, S36 50 15.98057 3) D8198/3 E175 05 44.01331, S36 50 16.68984 4) D8198/4 E175 05 48.28933, S36 50 19.34902 5) D8198/5 E175 05 49.77697, S36 50 21.46817 6) D8198/6 E175 05 51.04393, S36 50 28.88742 7) D8198/7 E175 05 49.53716, S36 50 29.96659 8) D8198/8 E175 05 47.40575, S36 50 28.58415 9) D8198/9 E175 05 45.33587, S36 50 26.03069 10) D8198/10 E175 05 45.42729, S36 50 25.18490 11) D8198/11 E175 05 44.58262, S36 50 23.47908 12) D8198/12 E175 05 43.51399, S36 50 23.19564 13) D8198/13 E175 05 40.60222, S36 50 19.40420		
<p style="color: red; text-align: center;"><b>Refer to the disclaimer at the beginning of this appendix.</b></p>					

**This page is left blank intentionally.**


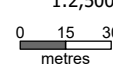
**Refer to the disclaimer at the beginning of this appendix.**

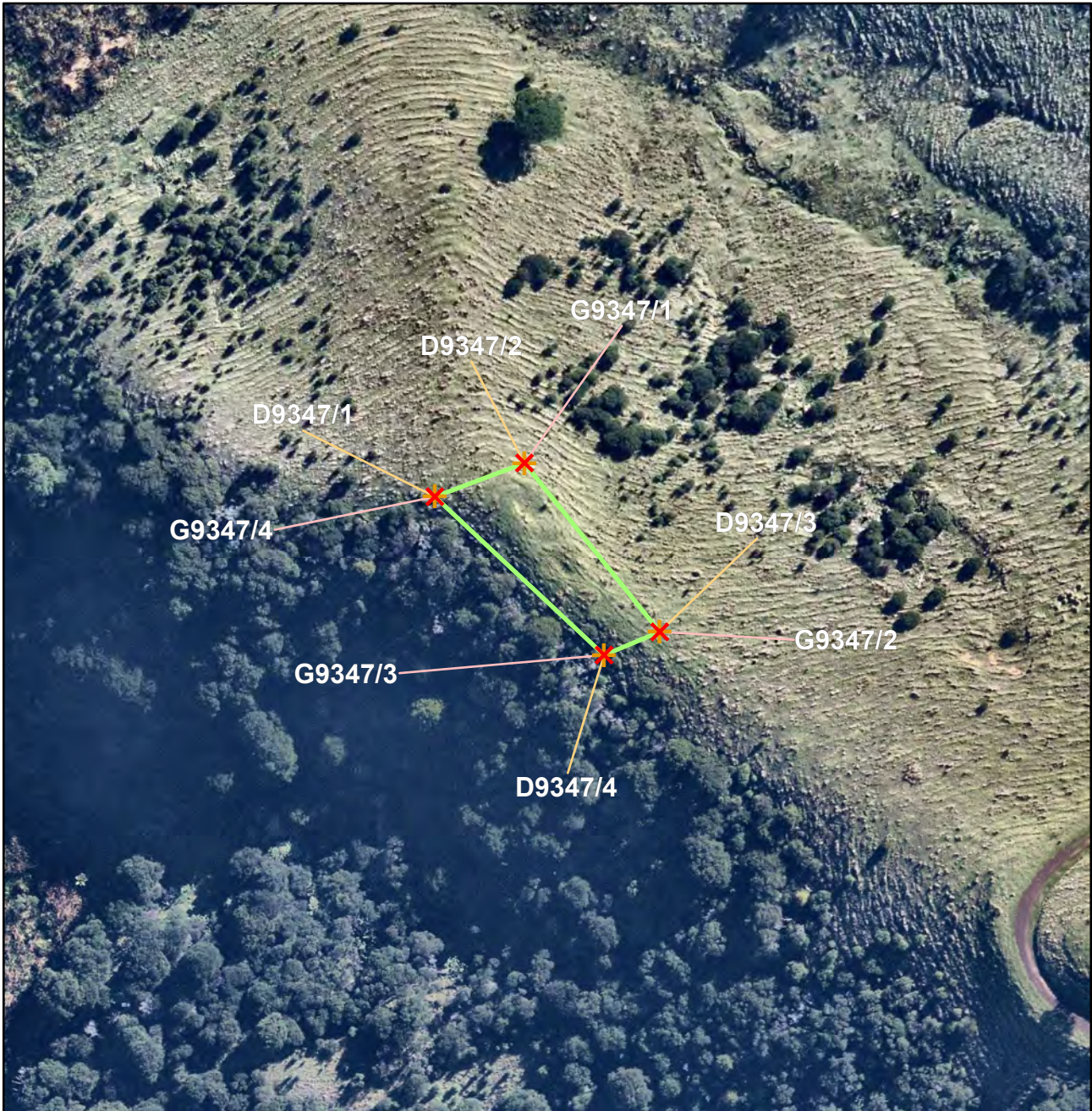
---



<b>Archaeology</b>		Name of item: <b>S11/0207</b>		Map reference: <b>20-2</b>	
<b>UID :</b> 9928 <b>Island :</b> Waiheke <b>Management group type :</b> Archaeological Earthworks - Large Scale		<b>Description of item:</b> Ditch (1) Midden (1) Pa (1) Pit (3) Terrace (5)		<b>Surrounds protected:</b> N  <b>Other identifying information:</b> Sandy Bay eastern headland pa.	
				<b>Reasons:</b> A,B,C,F,G,H,i,j  <b>Category:</b> <b>A</b>	
				 1:2,000 	
<b>GPS points (NZTM)</b>			<b>Digitized points (NZTM)</b>		
1) G9928/1 E175 07 35.12393, S36 50 46.76767 2) G9928/2 E175 07 35.92269, S36 50 48.42551 3) G9928/3 E175 07 36.27085, S36 50 52.32377 4) G9928/4 E175 07 35.03976, S36 50 48.32206			1) D9928/1 E175 07 31.17543, S36 50 47.21739 2) D9928/2 E175 07 38.56036, S36 50 45.46183 3) D9928/3 E175 07 39.23636, S36 50 48.09201 4) D9928/4 E175 07 37.59397, S36 50 52.85603 5) D9928/5 E175 07 35.65247, S36 50 53.06372		
<p style="color: red; text-align: center;"><b>Refer to the disclaimer at the beginning of this appendix.</b></p>					



<b>Archaeology</b>		Name of item: <b>S11/0181</b>		Map reference: <b>20-3</b>	
<b>UID :</b> 9600 <b>Island :</b> Waiheke <b>Management group type :</b> Archaeological Earthworks - Large Scale		<b>Description of item:</b> Ditch (1) Pa (1) Pit (10) Platform (2) Terrace (5)		<b>Surrounds protected:</b> N  <b>Other identifying information:</b> Hunterville Reserve Pa.	
				<b>Reasons:</b> A,B,C,d,f,G,H,I,j,p  <b>Category:</b> <b>A</b>	
				 1:2,500 	
<b>GPS points (NZTM)</b>			<b>Digitized points (NZTM)</b>		
1) G9600/1 E175 08 19.73414, S36 50 46.76302			1) D9600/1 E175 08 16.97627, S36 50 46.79679 2) D9600/2 E175 08 18.81919, S36 50 46.62947 3) D9600/3 E175 08 22.72921, S36 50 46.94751 4) D9600/4 E175 08 24.09410, S36 50 47.54988 5) D9600/5 E175 08 23.85444, S36 50 48.52356 6) D9600/6 E175 08 20.27743, S36 50 53.96054 7) D9600/7 E175 08 16.83718, S36 50 53.87727 8) D9600/8 E175 08 16.46331, S36 50 52.59082 9) D9600/9 E175 08 17.25300, S36 50 51.87145		
<p style="color: red; text-align: center;"><b>Refer to the disclaimer at the beginning of this appendix.</b></p>					


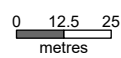


<b>Archaeology</b>		Name of item: <b>S10/0127</b>		Map reference: <b>21-3</b>	
UID : 9347 Island : Waiheke Management group type : Archaeological Earthworks - Small Scale		Description of item: House Floor (1) Pit (4)		Surrounds protected: N	
				Reasons: a,B,c,F,G,H Category: <b>B</b>	
<b>GPS points (NZTM)</b>			<b>Digitized points (NZTM)</b>		
1) G9347/1 E175 10 04.38617, S36 45 13.03336 2) G9347/2 E175 10 05.26216, S36 45 13.87422 3) G9347/3 E175 10 04.91513, S36 45 13.99828 4) G9347/4 E175 10 03.82596, S36 45 13.21457			1) D9347/1 E175 10 03.82596, S36 45 13.21457 2) D9347/2 E175 10 04.38617, S36 45 13.03336 3) D9347/3 E175 10 05.26216, S36 45 13.87422 4) D9347/4 E175 10 04.91513, S36 45 13.99828		
<p style="color: red; text-align: center;"><b>Refer to the disclaimer at the beginning of this appendix.</b></p>					



<b>Archaeology</b>		Name of item: <b>S10/NEW SITE 502</b>		Map reference: <b>21-4</b>	
UID : 9828 Island : Waiheke Management group type : Burials		Description of item: Cemetery (1) Surrounds protected: N Other identifying information: Fenced historic grave of John Stephen Hooks.		Reasons: B,d,F,G,H,j,l Category: <b>A</b> 	
<b>GPS points (NZTM)</b>			<b>Digitized points (NZTM)</b>		
1) G9828/1 E175 10 09.33154, S36 44 32.10310 2) G9828/2 E175 10 09.48867, S36 44 32.15156 3) G9828/3 E175 10 09.35813, S36 44 32.35114 4) G9828/4 E175 10 09.23620, S36 44 32.31982			1) D9828/1 E175 10 09.33154, S36 44 32.10310 2) D9828/2 E175 10 09.48867, S36 44 32.15156 3) D9828/3 E175 10 09.35813, S36 44 32.35114 4) D9828/4 E175 10 09.23620, S36 44 32.31982		
<p style="color: red; text-align: center;"><b>Refer to the disclaimer at the beginning of this appendix.</b></p>					



<b>Archaeology</b>		Name of item: <b>S10/0117</b>		Map reference: <b>21-5</b>	
<b>UID :</b> 10013 <b>Island :</b> Waiheke <b>Management group type :</b> Archaeological Earthworks - Large Scale		<b>Description of item:</b> Ditch (5) House Floor (4) Midden (1) Pa (1) Pit (10) Terrace (21)		<b>Surrounds protected:</b> N  <b>Other identifying information:</b> Tikitikitongī Point Pa.	
				<b>Reasons:</b> A,B,C,d,F,g,H,j,o  <b>Category:</b> <b>A</b>	
				 1:2,000 	
<b>GPS points (NZTM)</b>			<b>Digitized points (NZTM)</b>		
1) G10013/1 E175 09 46.92487, S36 44 32.30798 2) G10013/2 E175 09 52.86198, S36 44 33.62675 3) G10013/3 E175 09 50.69857, S36 44 37.36139 4) G10013/4 E175 09 49.72675, S36 44 38.40941 5) G10013/5 E175 09 48.67707, S36 44 38.26188			1) D10013/1 E175 09 46.92486, S36 44 32.30766 2) D10013/2 E175 09 52.86198, S36 44 33.62675 3) D10013/3 E175 09 50.69857, S36 44 37.36139 4) D10013/4 E175 09 49.72715, S36 44 38.40941 5) D10013/5 E175 09 48.67707, S36 44 38.26188		
<p style="color: red; text-align: center;"><b>Refer to the disclaimer at the beginning of this appendix.</b></p>					


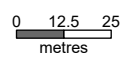


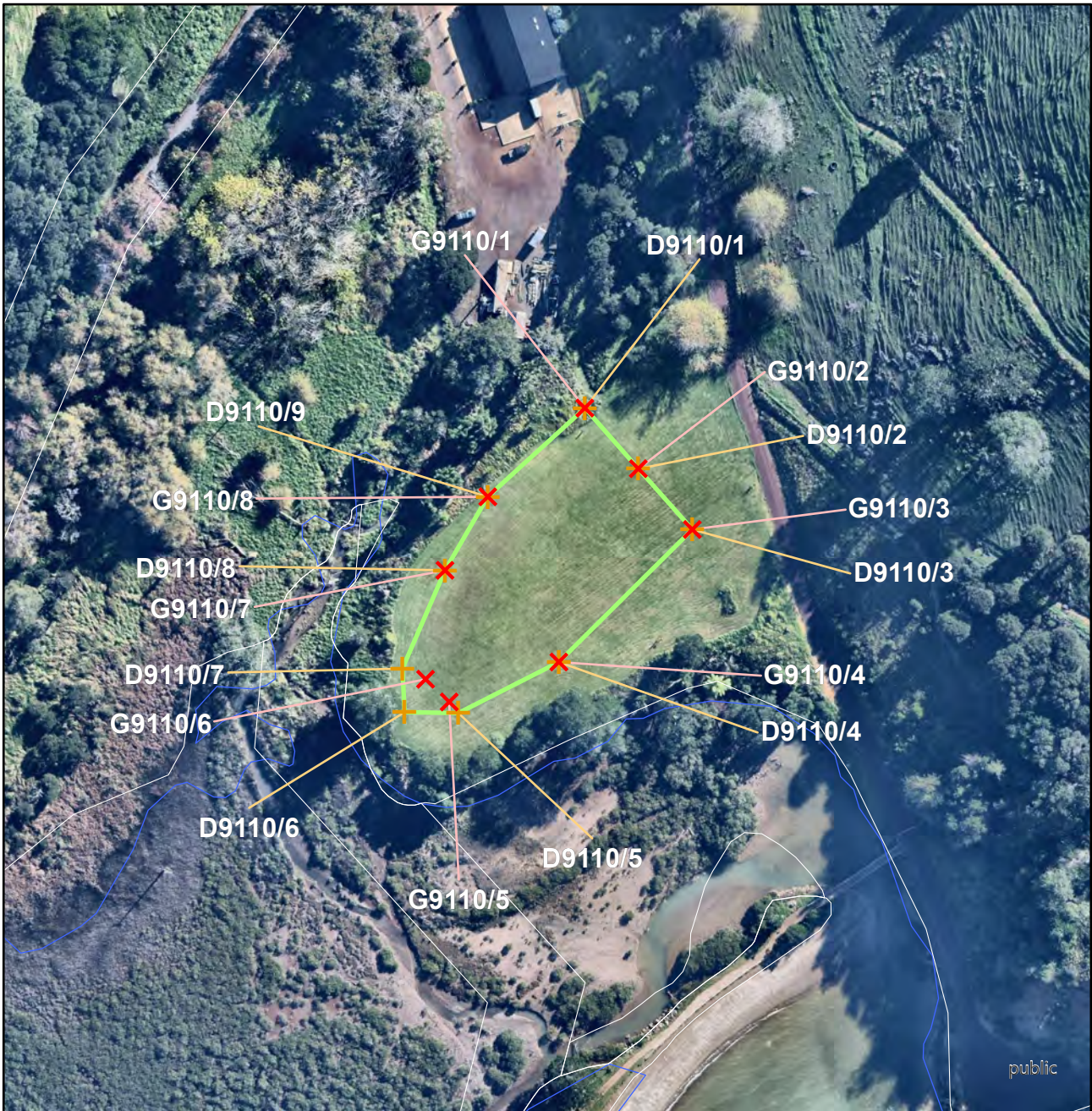
<b>Archaeology</b>		Name of item: <b>S10/NEW SITE 500</b>		Map reference: <b>22-1</b>	
<b>UID :</b> 8091 <b>Island :</b> Waiheke <b>Management group type :</b> Archaeological Earthworks - Small Scale		<b>Description of item:</b> House Floor (2) Pit (4) Terrace (1)		<b>Surrounds protected:</b> N  <b>Reasons:</b> A,B,C,d,f,g,H,o  <b>Category:</b> <b>A</b>	
<b>GPS points (NZTM)</b> 1) G8091/1 E175 11 19.48449, S36 45 18.04149 2) G8091/2 E175 11 21.40338, S36 45 18.49842 3) G8091/3 E175 11 20.58842, S36 45 21.09757 4) G8091/4 E175 11 18.64105, S36 45 21.59429			<b>Digitized points (NZTM)</b> 1) D8091/1 E175 11 19.48449, S36 45 18.04149 2) D8091/2 E175 11 21.40379, S36 45 18.49841 3) D8091/3 E175 11 20.58842, S36 45 21.09757 4) D8091/4 E175 11 18.64105, S36 45 21.59429 5) D8091/5 E175 11 18.29413, S36 45 19.14960		
<p style="color: red; text-align: center;"><b>Refer to the disclaimer at the beginning of this appendix.</b></p>					



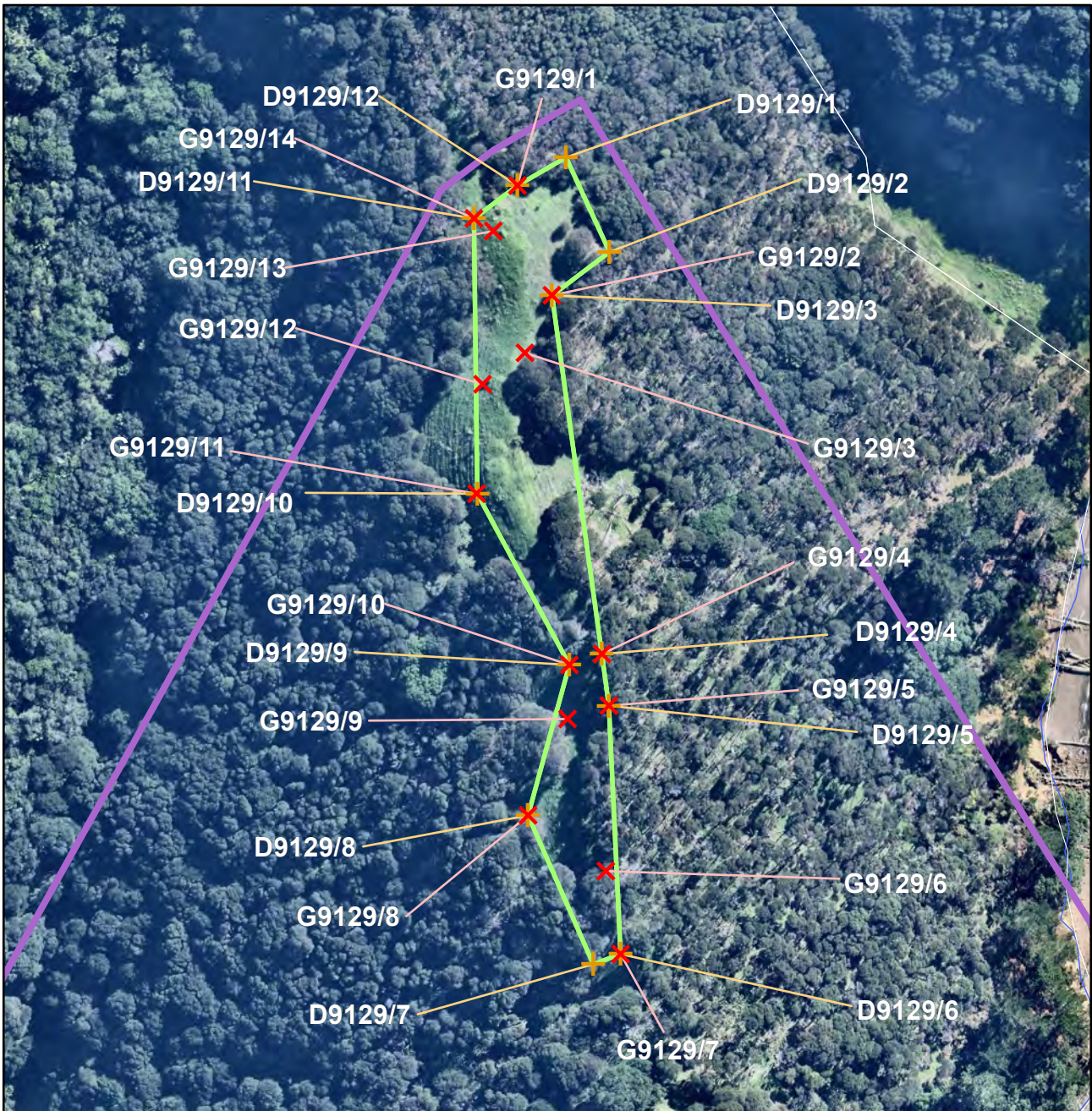
<b>Archaeology</b>		Name of item: <b>S10/0136</b>		Map reference: <b>22-2</b>	
UID : 9321 Island : Waiheke Management group type : Archaeological Earthworks - Large Scale		Description of item: Ditch (1) Pa (1) Pit (5) Platform (1) Terrace (6)		Surrounds protected: N  Other identifying information: Hooks Bay/Anita Bay headland pa.	
				Reasons: A,B,C,d,f,g,H,o  Category: <b>B</b>	
<b>GPS points (NZTM)</b>			<b>Digitized points (NZTM)</b>		
1) G9321/1 E175 11 34.90306, S36 45 09.39130 2) G9321/2 E175 11 32.89193, S36 45 11.67254 3) G9321/3 E175 11 31.97530, S36 45 12.10086 4) G9321/4 E175 11 32.73751, S36 45 10.09205			1) D9321/1 E175 11 32.37605, S36 45 09.71187 2) D9321/2 E175 11 34.78358, S36 45 08.90824 3) D9321/3 E175 11 35.30313, S36 45 08.99059 4) D9321/4 E175 11 35.54276, S36 45 09.39496 5) D9321/5 E175 11 35.24182, S36 45 11.15467 6) D9321/6 E175 11 34.92145, S36 45 11.49926 7) D9321/7 E175 11 33.31054, S36 45 12.03600 8) D9321/8 E175 11 32.38680, S36 45 12.46900 9) D9321/9 E175 11 31.82761, S36 45 12.55165 10) D9321/10 E175 11 31.41084, S36 45 12.02688 11) D9321/11 E175 11 31.57000, S36 45 10.63510		
<p style="color: red; text-align: center;"><b>Refer to the disclaimer at the beginning of this appendix.</b></p>					





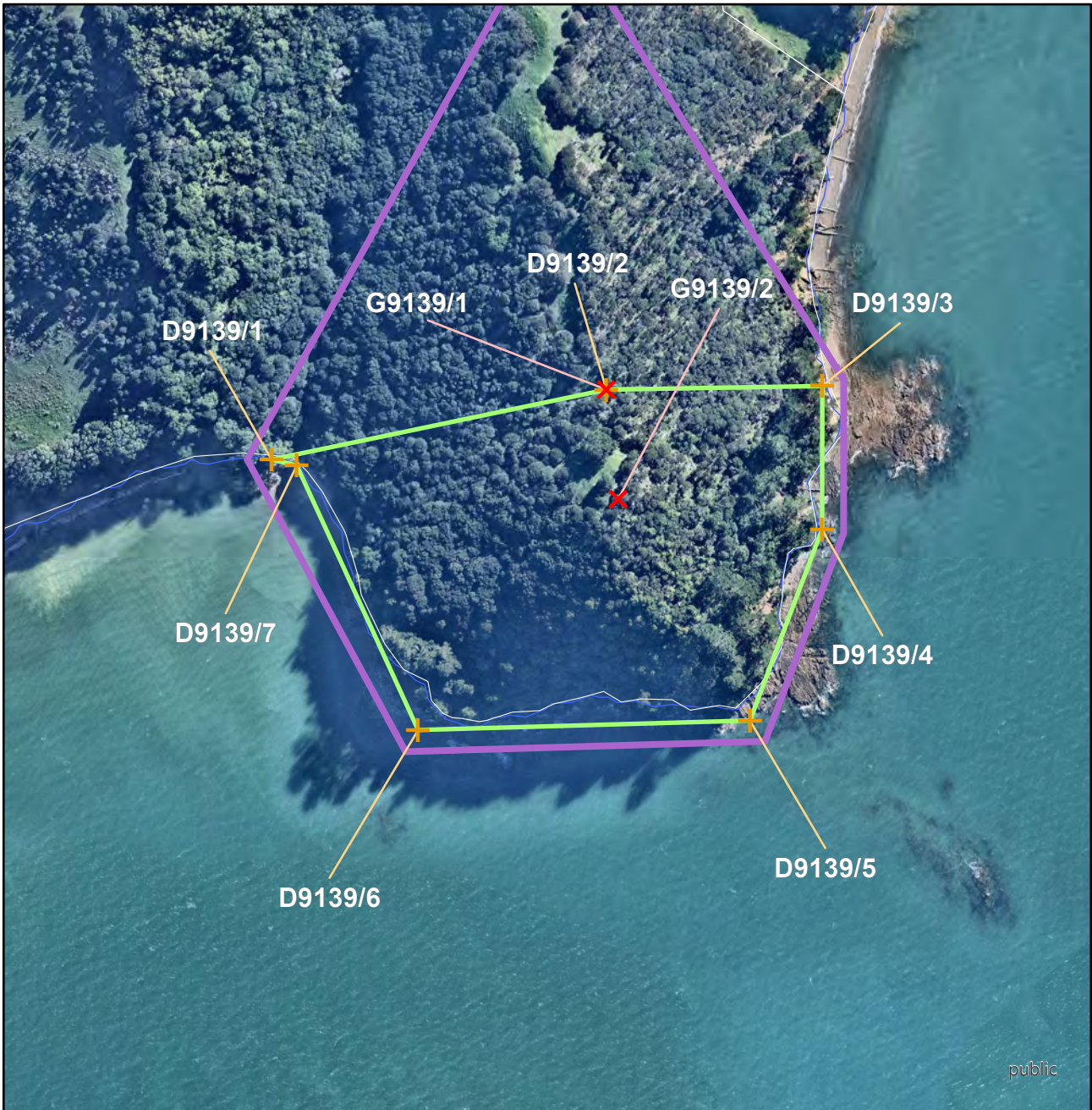
<b>Archaeology</b>		Name of item: <b>S11/0141</b>		Map reference: <b>23-9</b>	
<b>UID :</b> 8919 <b>Island :</b> Waiheke <b>Management group type :</b> Archaeological Earthworks - Large Scale		<b>Description of item:</b> Ditch (1) Pa (1) Pit (12) Terrace (4)		<b>Surrounds protected:</b> N  <b>Other identifying information:</b> Huse Bay south headland pa.	
				<b>Reasons:</b> A,b,C,d,f,G,H,I,o  <b>Category:</b> <b>A</b>	
				 1:2,000 	
<b>GPS points (NZTM)</b>			<b>Digitized points (NZTM)</b>		
1) G8919/1 E175 10 30.33553, S36 46 29.34854 2) G8919/2 E175 10 31.61777, S36 46 30.63748 3) G8919/3 E175 10 31.66130, S36 46 33.77038 4) G8919/4 E175 10 31.83488, S36 46 34.87153			1) D8919/1 E175 10 30.33553, S36 46 29.34854 2) D8919/2 E175 10 33.63165, S36 46 29.18075 3) D8919/3 E175 10 34.45229, S36 46 36.09159 4) D8919/4 E175 10 34.16381, S36 46 37.47392 5) D8919/5 E175 10 31.48646, S36 46 37.46092 6) D8919/6 E175 10 28.65386, S36 46 32.43316		
<p style="color: red; text-align: center;"><b>Refer to the disclaimer at the beginning of this appendix.</b></p>					





<b>Archaeology</b>		Name of item: <b>S11/NEW SITE 505</b>		Map reference: <b>23-10</b>	
<b>UID :</b> 9110 <b>Island :</b> Waiheke <b>Management group type :</b> Buildings / Structures		<b>Description of item:</b> Building/Building site (3)		<b>Surrounds protected:</b> N  <b>Other identifying information:</b> Maxwell Buildings and Ardrossan site.	
				<b>Reasons:</b> A,b,c,d,F,G,H,o  <b>Category:</b> <b>B</b>	
<b>GPS points (NZTM)</b>			<b>Digitized points (NZTM)</b>		
1) G9110/1 E175 09 19.91463, S36 47 00.40571 2) G9110/2 E175 09 20.43317, S36 47 00.85786 3) G9110/3 E175 09 20.95659, S36 47 01.31120 4) G9110/4 E175 09 19.72301, S36 47 02.34194 5) G9110/5 E175 09 18.69486, S36 47 02.66475 6) G9110/6 E175 09 18.46619, S36 47 02.49600 7) G9110/7 E175 09 18.62668, S36 47 01.66371 8) G9110/8 E175 09 19.01599, S36 47 01.09720			1) D9110/1 E175 09 19.91463, S36 47 00.40571 2) D9110/2 E175 09 20.43316, S36 47 00.85753 3) D9110/3 E175 09 20.95659, S36 47 01.31120 4) D9110/4 E175 09 19.72301, S36 47 02.34194 5) D9110/5 E175 09 18.78455, S36 47 02.74800 6) D9110/6 E175 09 18.27468, S36 47 02.75031 7) D9110/7 E175 09 18.24479, S36 47 02.41958 8) D9110/8 E175 09 18.62668, S36 47 01.66371 9) D9110/9 E175 09 19.01599, S36 47 01.09720		
<p style="color: red; text-align: center;"><b>Refer to the disclaimer at the beginning of this appendix.</b></p>					



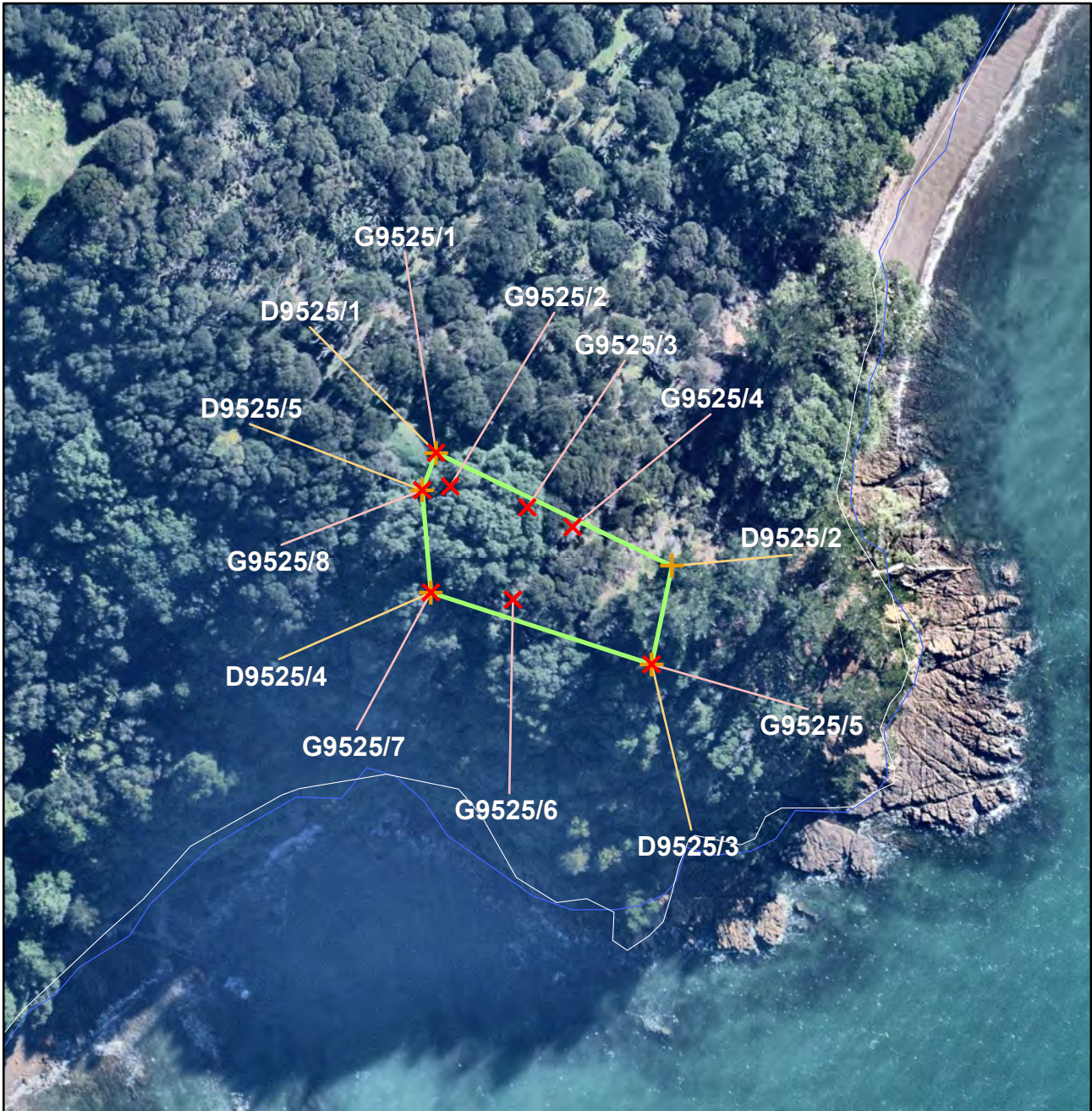
<b>Archaeology</b>		Name of item: <b>S11/0462</b>		Map reference: <b>23-11</b>	
UID : 9129 Island : Waiheke Management group type : Archaeological Earthworks - Small Scale		Description of item: Pit (5) Terrace (5)		Surrounds protected: Y Surrounds definition map reference: 23-25	
				Reasons: a,b,c,e,f,G,H,I Category: <b>B</b>	
				 1:1,500 	
<b>GPS points (NZTM)</b>			<b>Digitized points (NZTM)</b>		
1) G9129/1 E175 09 40.67089, S36 46 52.54223 2) G9129/2 E175 09 41.01990, S36 46 53.37155 3) G9129/3 E175 09 40.77733, S36 46 53.81445 4) G9129/4 E175 09 41.56978, S36 46 56.09166 5) G9129/5 E175 09 41.64678, S36 46 56.48376 6) G9129/6 E175 09 41.65316, S36 46 57.74271 7) G9129/7 E175 09 41.81045, S36 46 58.37173 8) G9129/8 E175 09 40.90551, S36 46 57.33214 9) G9129/9 E175 09 41.25878, S36 46 56.59207 10) G9129/10 E175 09 41.26428, S36 46 56.18016 11) G9129/11 E175 09 40.35056, S36 46 54.89347 12) G9129/12 E175 09 40.38388, S36 46 54.06046 13) G9129/13 E175 09 40.45172, S36 46 52.89316 14) G9129/14 E175 09 40.26732, S36 46 52.80012			1) D9129/1 E175 09 41.12314, S36 46 52.31940 2) D9129/2 E175 09 41.55486, S36 46 53.03090 3) D9129/3 E175 09 41.01990, S36 46 53.37155 4) D9129/4 E175 09 41.56978, S36 46 56.09166 5) D9129/5 E175 09 41.64678, S36 46 56.48376 6) D9129/6 E175 09 41.81045, S36 46 58.37173 7) D9129/7 E175 09 41.55478, S36 46 58.45371 8) D9129/8 E175 09 40.90551, S36 46 57.33214 9) D9129/9 E175 09 41.26428, S36 46 56.18016 10) D9129/10 E175 09 40.35742, S36 46 54.89366 11) D9129/11 E175 09 40.26732, S36 46 52.80012 12) D9129/12 E175 09 40.67089, S36 46 52.54223		
<p style="color: red; text-align: center;"><b>Refer to the disclaimer at the beginning of this appendix.</b></p>					



<b>Archaeology</b>		Name of item: <b>S11/0066</b>		Map reference: <b>23-12</b>	
<b>UID :</b> 9139 <b>Island :</b> Waiheke <b>Management group type :</b> Archaeological Earthworks - Large Scale		<b>Description of item:</b> Ditch (1) Midden (4) Pa (1) Pit (23) Platform (3) Terrace (5)		<b>Surrounds protected:</b> Y Surrounds definition map reference: 23-25  <b>Other identifying information:</b> Man o'War Bay Pa.	
				<b>Reasons:</b> A,B,C,d,e,F,G,H,I,o  <b>Category:</b> <b>A</b>	
				 1:3,000 	
<b>GPS points (NZTM)</b>			<b>Digitized points (NZTM)</b>		
1) G9139/1 E175 09 42.00590, S36 46 58.58818 2) G9139/2 E175 09 42.27640, S36 47 00.24979			1) D9139/1 E175 09 35.70541, S36 46 59.76570 2) D9139/2 E175 09 42.00590, S36 46 58.58818 3) D9139/3 E175 09 46.09058, S36 46 58.45605 4) D9139/4 E175 09 46.14626, S36 47 00.63562 5) D9139/5 E175 09 44.86429, S36 47 03.56835 6) D9139/6 E175 09 38.59199, S36 47 03.82797 7) D9139/7 E175 09 36.18392, S36 46 59.84609		
<p style="color: red; text-align: center;"><b>Refer to the disclaimer at the beginning of this appendix.</b></p>					


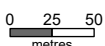


<b>Archaeology</b>		Name of item: <b>S10/0097</b>		Map reference: <b>23-13</b>	
<b>UID :</b> 9229 <b>Island :</b> Waiheke <b>Management group type :</b> Archaeological Earthworks - Small Scale		<b>Description of item:</b> Pit (3) Platform (1) Terrace (9)		<b>Surrounds protected:</b> N  <b>Reasons:</b> A,B,C,f,G,H,i  <b>Category:</b> <b>B</b>	
<b>GPS points (NZTM)</b> 1) G9229/1 E175 08 16.57574, S36 45 49.13353 2) G9229/2 E175 08 18.19958, S36 45 50.76758 3) G9229/3 E175 08 20.19993, S36 45 52.88520 4) G9229/4 E175 08 19.20719, S36 45 53.05303 5) G9229/5 E175 08 16.34376, S36 45 51.29442 6) G9229/6 E175 08 15.61419, S36 45 50.44657			<b>Digitized points (NZTM)</b> 1) D9229/1 E175 08 16.57574, S36 45 49.13353 2) D9229/2 E175 08 18.19958, S36 45 50.76758 3) D9229/3 E175 08 20.19993, S36 45 52.88520 4) D9229/4 E175 08 19.20719, S36 45 53.05303 5) D9229/5 E175 08 16.34376, S36 45 51.29442 6) D9229/6 E175 08 15.61459, S36 45 50.44656		
<p style="color: red; text-align: center;"><b>Refer to the disclaimer at the beginning of this appendix.</b></p>					



<b>Archaeology</b>		Name of item: <b>S11/0145</b>		Map reference: <b>23-14</b>	
<b>UID :</b> 9525 <b>Island :</b> Waiheke <b>Management group type :</b> Archaeological Earthworks - Small Scale		<b>Description of item:</b> Midden (1) Pit (3) Terrace (2)		<b>Surrounds protected:</b> N  <b>Reasons:</b> a,b,C,d,f,G,H,i  <b>Category:</b> <b>B</b>	
<b>GPS points (NZTM)</b> 1) G9525/1 E175 09 51.27585, S36 46 47.34245 2) G9525/2 E175 09 51.36979, S36 46 47.51127 3) G9525/3 E175 09 51.85810, S36 46 47.60897 4) G9525/4 E175 09 52.14621, S36 46 47.70318 5) G9525/5 E175 09 52.66435, S36 46 48.39056 6) G9525/6 E175 09 51.78096, S36 46 48.07844 7) G9525/7 E175 09 51.26255, S36 46 48.05143 8) G9525/8 E175 09 51.19338, S36 46 47.53360			<b>Digitized points (NZTM)</b> 1) D9525/1 E175 09 51.27585, S36 46 47.34245 2) D9525/2 E175 09 52.77924, S36 46 47.88919 3) D9525/3 E175 09 52.66395, S36 46 48.39057 4) D9525/4 E175 09 51.26255, S36 46 48.05143 5) D9525/5 E175 09 51.19338, S36 46 47.53360		
<p style="color: red; text-align: center;"><b>Refer to the disclaimer at the beginning of this appendix.</b></p>					



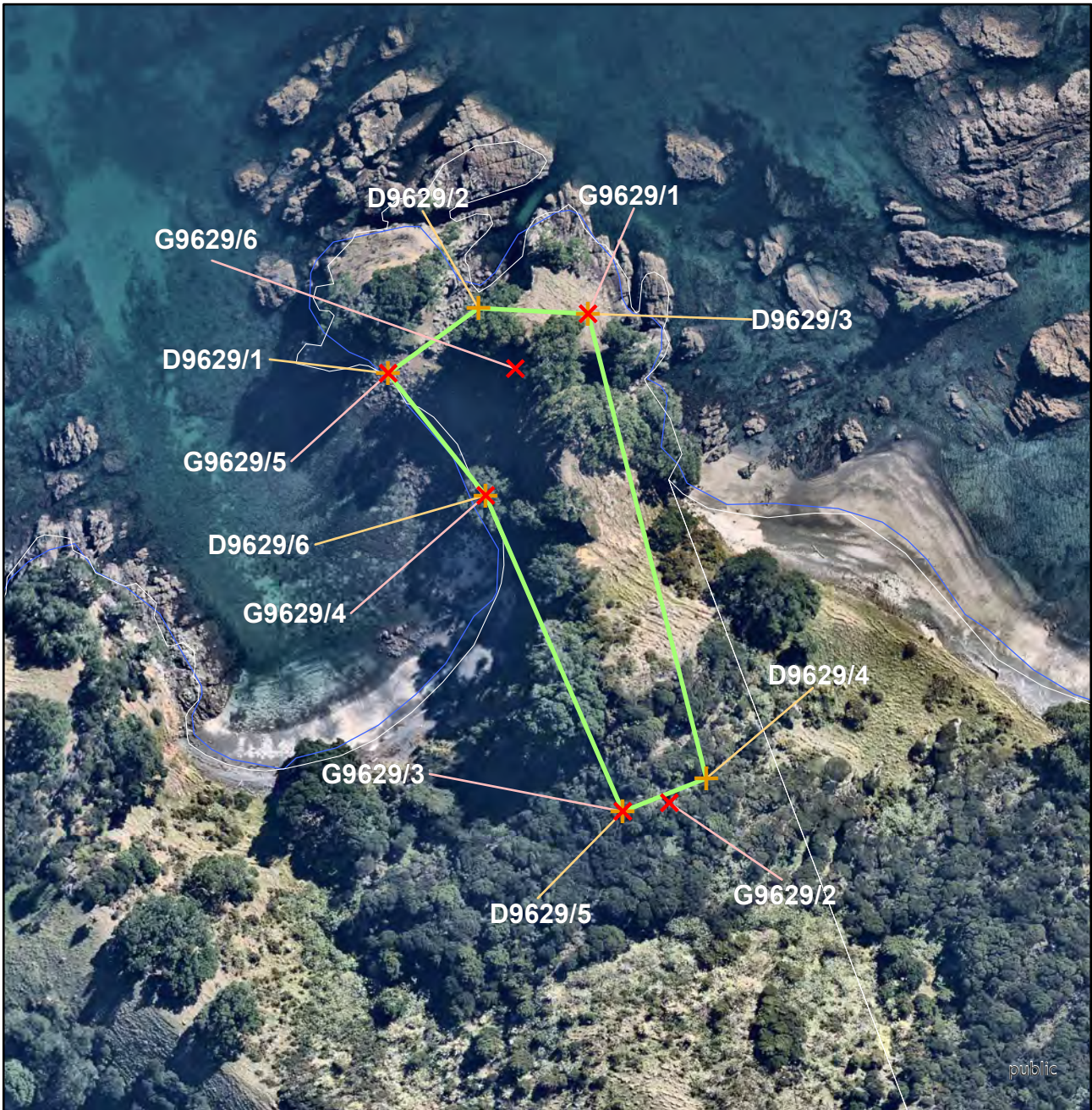
<b>Archaeology</b>		Name of item: <b>S10/0014</b>		Map reference: <b>23-15</b>	
<b>UID :</b> 9618 <b>Island :</b> Waiheke <b>Management group type :</b> Archaeological Earthworks - Large Scale		<b>Description of item:</b> Artefact (1) Botanical (1) Cemetery (1) Hangi (1) Midden (1) Miscellaneous (1) Pit (20)		<b>Surrounds protected:</b> Y Surrounds definition map reference: 23-27	
				<b>Reasons:</b> a,b,c,d,e,F,G,H,i  <b>Category:</b> <b>B</b>	
				 1:4,500 	
<b>GPS points (NZTM)</b>			<b>Digitized points (NZTM)</b>		
1) G9618/1 E175 08 58.80644, S36 45 46.71442 2) G9618/2 E175 09 01.41648, S36 45 49.30687 3) G9618/3 E175 08 57.68492, S36 45 51.64408 4) G9618/4 E175 08 54.37762, S36 45 54.33859 5) G9618/5 E175 08 44.37154, S36 45 54.71469 6) G9618/6 E175 08 56.90464, S36 45 48.80971			1) D9618/1 E175 08 44.37154, S36 45 54.71469 2) D9618/2 E175 08 56.90464, S36 45 48.80971 3) D9618/3 E175 08 58.80644, S36 45 46.71442 4) D9618/4 E175 09 01.41648, S36 45 49.30687 5) D9618/5 E175 08 57.68492, S36 45 51.64408 6) D9618/6 E175 08 54.37762, S36 45 54.33859 7) D9618/7 E175 08 50.40517, S36 45 56.37287		
<p style="color: red; text-align: center;"><b>Refer to the disclaimer at the beginning of this appendix.</b></p>					



<b>Archaeology</b>		Name of item: <b>S10/0103</b>		Map reference: <b>23-16</b>	
UID : 9625 Island : Waiheke Management group type : Archaeological Earthworks - Small Scale		Description of item: Pit (6) Terrace (7)		Surrounds protected: Y Surrounds definition map reference: 23-27	
				Reasons: a,B,c,e,f,G,H,I Category: <b>B</b>	
<b>GPS points (NZTM)</b>			<b>Digitized points (NZTM)</b>		
1) G9625/1 E175 08 59.94346, S36 45 41.22436 2) G9625/2 E175 09 00.35214, S36 45 41.25489 3) G9625/3 E175 09 01.30516, S36 45 43.84181 4) G9625/4 E175 08 59.19240, S36 45 44.49594			1) D9625/1 E175 08 59.94346, S36 45 41.22436 2) D9625/2 E175 09 00.35214, S36 45 41.25489 3) D9625/3 E175 09 01.30516, S36 45 43.84181 4) D9625/4 E175 08 59.19240, S36 45 44.49594		
<p style="color: red; text-align: center;"><b>Refer to the disclaimer at the beginning of this appendix.</b></p>					


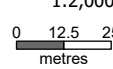


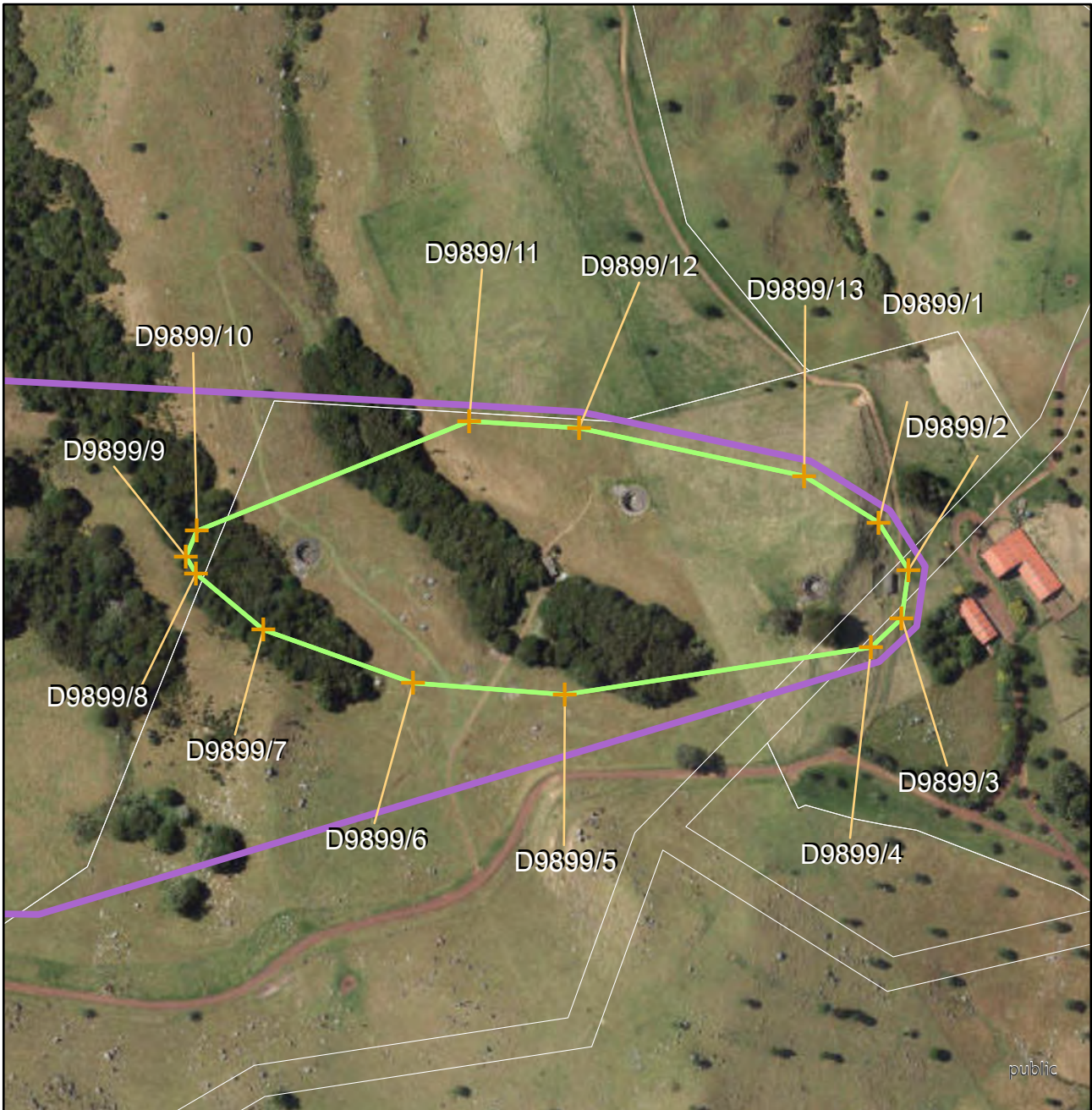
<b>Archaeology</b>		Name of item: <b>S10/0100</b>	Map reference: <b>23-17</b>
UID : 9628 Island : Waiheke Management group type : Archaeological Earthworks - Large Scale	Description of item: Pit (16) Terrace (8)	Surrounds protected: Y Surrounds definition map reference: 23-27	Reasons: A,B,c,d,e,F,G,H,i Category: <b>A</b>
<b>GPS points (NZTM)</b>		<b>Digitised points (NZTM)</b>	
1) G9628/1 E175 08 56.63724, S36 45 54.17224 2) G9628/2 E175 08 57.02678, S36 45 54.39396 3) G9628/3 E175 08 55.00926, S36 45 56.00380 4) G9628/4 E175 08 54.25152, S36 45 56.40428 5) G9628/5 E175 08 52.92269, S36 45 57.03055 6) G9628/6 E175 08 52.80585, S36 45 56.84984 7) G9628/7 E175 08 53.27860, S36 45 56.58674 8) G9628/8 E175 08 54.12156, S36 45 55.93924		1) D9628/1 E175 08 56.61203, S36 45 54.07312 2) D9628/2 E175 08 56.77274, S36 45 54.09233 3) D9628/3 E175 08 57.16352, S36 45 54.32831 4) D9628/4 E175 08 57.17346, S36 45 54.42936 5) D9628/5 E175 08 55.11862, S36 45 56.07173 6) D9628/6 E175 08 54.34458, S36 45 56.48000 7) D9628/7 E175 08 53.02055, S36 45 57.10488 8) D9628/8 E175 08 52.87466, S36 45 57.09543 9) D9628/9 E175 08 52.71452, S36 45 56.84386 10) D9628/10 E175 08 52.79623, S36 45 56.74586 11) D9628/11 E175 08 53.25312, S36 45 56.49216 12) D9628/12 E175 08 54.07864, S36 45 55.85442	
<p style="color: red; text-align: center;"><b>Refer to the disclaimer at the beginning of this appendix.</b></p>			


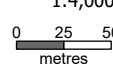


<b>Archaeology</b>		Name of item: <b>S10/0099</b>		Map reference: <b>23-18</b>	
UID : 9629 Island : Waiheke Management group type : Archaeological Earthworks - Large Scale		Description of item: Ditch (1) Midden (3) Pa (1) Pit (3) Platform (1) Terrace (6)		Surrounds protected: N  Other identifying information: Mokoputupu Point/Owhiti Bay headland pa.	
				Reasons: A,B,C,d,f,g,H,o  Category: <b>B</b>	
<b>GPS points (NZTM)</b> 1) G9629/1 E175 08 30.37979, S36 45 49.27645 2) G9629/2 E175 08 31.25161, S36 45 52.98068 3) G9629/3 E175 08 30.81380, S36 45 53.05356 4) G9629/4 E175 08 29.45116, S36 45 50.67519 5) G9629/5 E175 08 28.50340, S36 45 49.76254 6) G9629/6 E175 08 29.70437, S36 45 49.70545			<b>Digitized points (NZTM)</b> 1) D9629/1 E175 08 28.50340, S36 45 49.76254 2) D9629/2 E175 08 29.34330, S36 45 49.25177 3) D9629/3 E175 08 30.38019, S36 45 49.27644 4) D9629/4 E175 08 31.59702, S36 45 52.78696 5) D9629/5 E175 08 30.81380, S36 45 53.05356 6) D9629/6 E175 08 29.45116, S36 45 50.67519		
<p style="color: red; text-align: center;"><b>Refer to the disclaimer at the beginning of this appendix.</b></p>					





<b>Archaeology</b>		Name of item: <b>S11/0158</b>		Map reference: <b>23-19</b>	
<b>UID :</b> 9791 <b>Island :</b> Waiheke <b>Management group type :</b> Archaeological Earthworks - Large Scale		<b>Description of item:</b> Ditch (2) House Floor (1) Midden (1) Pa (1) Pit (4) Platform (1) Terrace (13)		<b>Surrounds protected:</b> Y Surrounds definition map reference: 23-24  <b>Other identifying information:</b> Rangitawhiri Point Pa.	
				<b>Reasons:</b> A,B,C,d,e,F,G,H,i,j,o  <b>Category:</b> <b>A</b>	
				 1:2,000 	
<b>GPS points (NZTM)</b>			<b>Digitised points (NZTM)</b>		
1) G9791/1 E175 09 31.12442, S36 47 29.80621 2) G9791/2 E175 09 31.86361, S36 47 29.99112 3) G9791/3 E175 09 31.47786, S36 47 30.24020 4) G9791/4 E175 09 31.48760, S36 47 30.45256 5) G9791/5 E175 09 31.21309, S36 47 30.71080 6) G9791/6 E175 09 33.44890, S36 47 32.76727 7) G9791/7 E175 09 32.93811, S36 47 32.57038 8) G9791/8 E175 09 32.11869, S36 47 32.01940 9) G9791/9 E175 09 31.75729, S36 47 32.01003 10) G9791/10 E175 09 31.25992, S36 47 32.13217 11) G9791/11 E175 09 31.04885, S36 47 31.84106 12) G9791/12 E175 09 30.11751, S36 47 32.54749 13) G9791/13 E175 09 29.21528, S36 47 33.13782 14) G9791/14 E175 09 28.97117, S36 47 33.15077 15) G9791/15 E175 09 28.25122, S36 47 33.34353 16) G9791/16 E175 09 25.98856, S36 47 34.77956 17) G9791/17 E175 09 25.99013, S36 47 34.26487 18) G9791/18 E175 09 29.78830, S36 47 32.58810 19) G9791/19 E175 09 30.74084, S36 47 32.15156 20) G9791/20 E175 09 30.70222, S36 47 31.51078 21) G9791/21 E175 09 31.03575, S36 47 30.71691 22) G9791/22 E175 09 31.12389, S36 47 30.56492			1) D9791/1 E175 09 25.99013, S36 47 34.26487 2) D9791/2 E175 09 30.85998, S36 47 29.28771 3) D9791/3 E175 09 32.80106, S36 47 29.41858 4) D9791/4 E175 09 33.87215, S36 47 32.78029 5) D9791/5 E175 09 33.69003, S36 47 33.02534 6) D9791/6 E175 09 25.98856, S36 47 34.77956		
<b>Refer to the disclaimer at the beginning of this appendix.</b>					



<b>Archaeology</b>		Name of item: <b>S10/0362</b>		Map reference: <b>23-20</b>	
UID : 9899 Island : Waiheke Management group type : Buildings / Structures		Description of item: Building/Building site (3)		Surrounds protected: Y Surrounds definition map reference: 23-26 Other identifying information: Stony Batter gun emplacement.	
				Reasons: A,B,C,D,E,F,G,H,I,j,L, M,O,P Category: <b>A</b>	
				 1:4,000 	
<b>GPS points (NZTM)</b>			<b>Digitised points (NZTM)</b>		
			1) D9899/1 E175 10 35.71747, S36 45 42.94417 2) D9899/2 E175 10 36.49658, S36 45 43.89367 3) D9899/3 E175 10 36.35208, S36 45 44.88209 4) D9899/4 E175 10 35.59579, S36 45 45.48036 5) D9899/5 E175 10 27.90731, S36 45 46.57904 6) D9899/6 E175 10 24.07872, S36 45 46.41410 7) D9899/7 E175 10 20.27369, S36 45 45.40429 8) D9899/8 E175 10 18.53982, S36 45 44.29275 9) D9899/9 E175 10 18.27979, S36 45 43.95623 10) D9899/10 E175 10 18.53817, S36 45 43.42829 11) D9899/11 E175 10 25.33866, S36 45 41.08065 12) D9899/12 E175 10 28.11529, S36 45 41.16600 13) D9899/13 E175 10 33.81483, S36 45 42.03726		
<p style="color: red; text-align: center;"><b>Refer to the disclaimer at the beginning of this appendix.</b></p>					



<b>Archaeology</b>		Name of item: <b>S11/NEW 3</b>		Map reference: <b>23-21</b>	
<b>UID :</b> 10162 <b>Island :</b> Waiheke <b>Management group type :</b> Archaeological Earthworks - Small Scale		<b>Description of item:</b> Timber (1)		<b>Surrounds protected:</b> N  <b>Other identifying information:</b> Log chute.	
				<b>Reasons:</b> a,B,c,f,g,H,I,p  <b>Category:</b> <b>B</b>	
				 1:1,000 	
<b>GPS points (NZTM)</b>			<b>Digitized points (NZTM)</b>		
1) G10162/1 E175 09 10.79903, S36 48 00.80336 2) G10162/2 E175 09 10.82671, S36 48 01.07507			1) D10162/1 E175 09 10.79861, S36 48 00.80304 2) D10162/2 E175 09 12.41346, S36 48 00.97324 3) D10162/3 E175 09 13.00091, S36 48 02.71102 4) D10162/4 E175 09 13.53628, S36 48 03.10313 5) D10162/5 E175 09 13.30154, S36 48 03.34402 6) D10162/6 E175 09 12.70926, S36 48 02.92513 7) D10162/7 E175 09 12.11780, S36 48 01.21469 8) D10162/8 E175 09 10.82550, S36 48 01.07509		
<p style="color: red; text-align: center;"><b>Refer to the disclaimer at the beginning of this appendix.</b></p>					



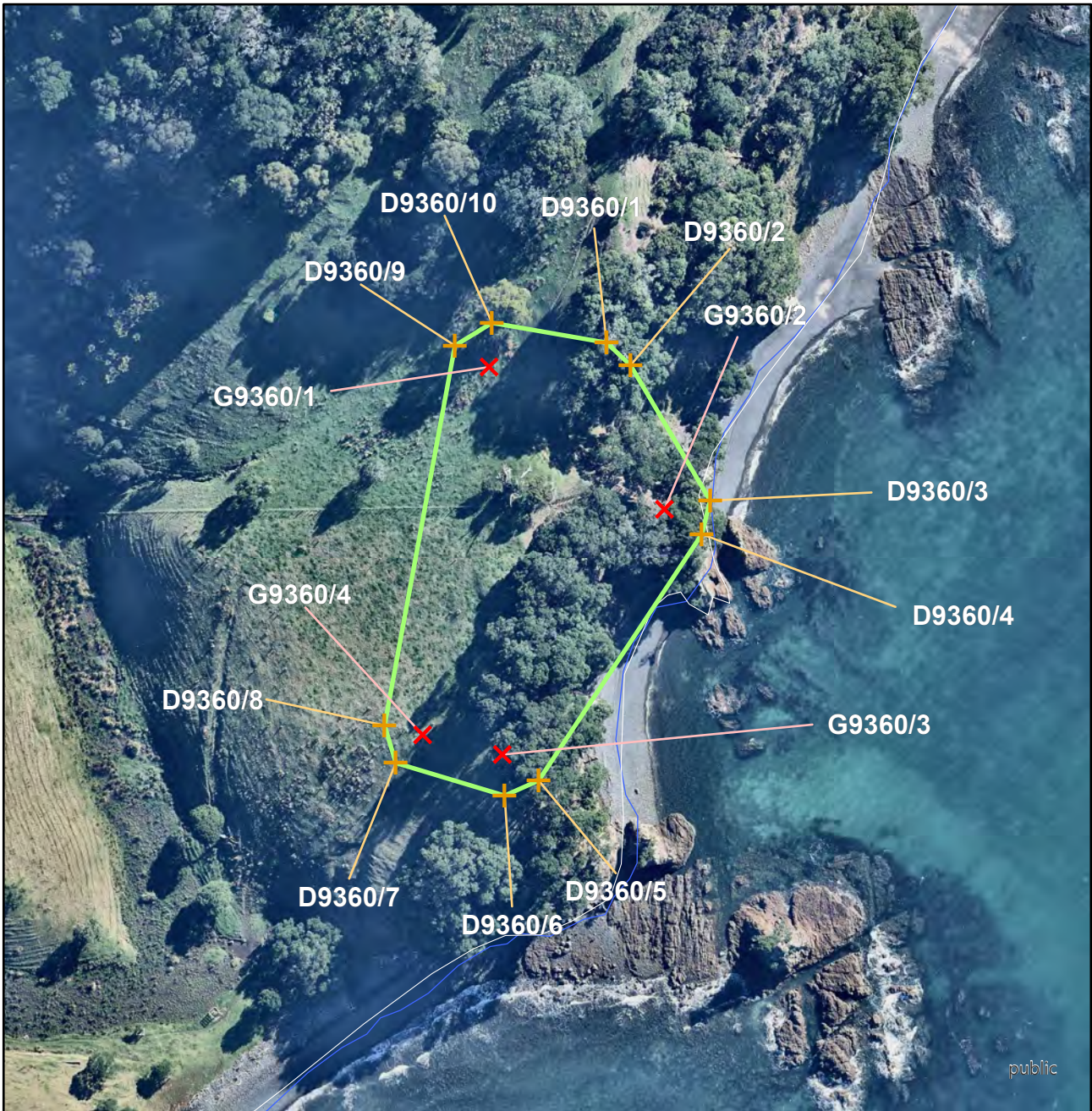
<b>Archaeology</b>		Name of item: <b>S11/NEW SITE NO 2</b>		Map reference: <b>23-22</b>	
UID : 10295 Island : Waiheke Management group type : Buildings / Structures		Description of item: Mining (2)		Surrounds protected: N	
				Reasons: a,B,c,d,f,g,H,i,p Category: <b>B</b>	
<b>GPS points (NZTM)</b>			<b>Digitized points (NZTM)</b>		
1) G10295/1 E175 09 58.19025, S36 48 30.90499 2) G10295/2 E175 09 58.84320, S36 48 31.66497 3) G10295/3 E175 09 57.73013, S36 48 32.10930 4) G10295/4 E175 09 57.82363, S36 48 32.03962 5) G10295/5 E175 09 57.83691, S36 48 31.82875			1) D10295/1 E175 09 58.19025, S36 48 30.90499 2) D10295/2 E175 09 58.84320, S36 48 31.66497 3) D10295/3 E175 09 57.89627, S36 48 32.34126 4) D10295/4 E175 09 57.23057, S36 48 31.62599		
<p style="color: red; text-align: center;"><b>Refer to the disclaimer at the beginning of this appendix.</b></p>					



<b>Archaeology</b>		Name of item: <b>S11/PM014</b>	Map reference: <b>23-23</b>
UID : 10420 Island : Waiheke Management group type : Buildings / Structures	Description of item: Artefact (5) Building/Building site (60) Miscellaneous (5)	Surrounds protected: Y Surrounds definition map reference: 23-26 Other identifying information: Army and Ministry of Works Camp site.	Reasons: a,B,C,D,e,F,G,h,i,j,L,M,n Category: <b>A</b> 1:4,000 
<b>GPS points (NZTM)</b>		<b>Digitized points (NZTM)</b>	
1) G10420/1 E175 10 09.89632, S36 45 45.90406		1) D10420/1 E175 10 05.04051, S36 45 51.01903 2) D10420/2 E175 10 06.38089, S36 45 41.39569 3) D10420/3 E175 10 08.43038, S36 45 40.67045 4) D10420/4 E175 10 11.08107, S36 45 43.88147 5) D10420/5 E175 10 14.62126, S36 45 46.23232 6) D10420/6 E175 10 14.70137, S36 45 50.95132	
<p style="color: red;">Refer to the disclaimer at the beginning of this appendix.</p>			



<b>Archaeology</b>		Name of item: <b>S11/0067</b>		Map reference: <b>24-5</b>	
<b>UID : 8904</b> <b>Island : Waiheke</b> <b>Management group type :</b> Archaeological Earthworks - Large Scale		<b>Description of item:</b> Ditch (4) Pa (1) Pit (12) Terrace (20)		<b>Surrounds protected:</b> N  <b>Other identifying information:</b> Garden Bay/Waiti Bay headland pa.	
				<b>Reasons:</b> A,B,C,d,F,G,H,o  <b>Category:</b> <b>A</b>	
<b>GPS points (NZTM)</b>			<b>Digitized points (NZTM)</b>		
1) G8904/1 E175 11 31.76096, S36 46 28.95068 2) G8904/2 E175 11 32.54092, S36 46 30.00780 3) G8904/3 E175 11 32.25464, S36 46 32.78649 4) G8904/4 E175 11 34.36632, S36 46 33.97645 5) G8904/5 E175 11 38.14665, S36 46 34.93906 6) G8904/6 E175 11 38.64343, S36 46 36.05996 7) G8904/7 E175 11 38.54069, S36 46 38.13694 8) G8904/8 E175 11 37.48937, S36 46 39.22380 9) G8904/9 E175 11 36.14476, S36 46 40.34903 10) G8904/10 E175 11 34.91828, S36 46 41.07045 11) G8904/11 E175 11 33.35867, S36 46 40.07089 12) G8904/12 E175 11 33.27386, S36 46 38.92676 13) G8904/13 E175 11 31.88388, S36 46 37.46622 14) G8904/14 E175 11 31.27658, S36 46 36.70807 15) G8904/15 E175 11 30.54251, S36 46 36.72479 16) G8904/16 E175 11 29.59787, S36 46 34.99049 17) G8904/17 E175 11 31.70056, S36 46 33.15525 18) G8904/18 E175 11 31.52518, S36 46 32.74341			1) D8904/1 E175 11 31.76096, S36 46 28.95068 2) D8904/2 E175 11 32.54092, S36 46 30.00780 3) D8904/3 E175 11 32.25465, S36 46 32.78681 4) D8904/4 E175 11 34.36632, S36 46 33.97645 5) D8904/5 E175 11 38.14665, S36 46 34.93906 6) D8904/6 E175 11 38.64343, S36 46 36.05996 7) D8904/7 E175 11 38.54069, S36 46 38.13694 8) D8904/8 E175 11 37.48937, S36 46 39.22380 9) D8904/9 E175 11 36.14476, S36 46 40.34903 10) D8904/10 E175 11 34.91828, S36 46 41.07045 11) D8904/11 E175 11 33.35867, S36 46 40.07089 12) D8904/12 E175 11 33.27386, S36 46 38.92676 13) D8904/13 E175 11 31.88388, S36 46 37.46622 14) D8904/14 E175 11 31.27658, S36 46 36.70807 15) D8904/15 E175 11 30.54251, S36 46 36.72479 16) D8904/16 E175 11 29.59787, S36 46 34.99049 17) D8904/17 E175 11 31.52518, S36 46 32.74341 18) D8904/18 E175 11 31.34331, S36 46 29.08857		
<p style="color: red; text-align: center;"><b>Refer to the disclaimer at the beginning of this appendix.</b></p>					



<b>Archaeology</b>		Name of item: <b>S10/0143</b>		Map reference: <b>24-6</b>	
UID : 9360 Island : Waiheke Management group type : Archaeological Earthworks - Large Scale		Description of item: Ditch (2) Pa (1) Pit (2) Platform (1) Stone Working Area (1) Terrace (5)		Surrounds protected: N Other identifying information: Kauri Point Pa.	
				Reasons: a,b,C,d,F,g,h,o Category: <b>B</b>	
<b>GPS points (NZTM)</b> 1) G9360/1 E175 12 00.11835, S36 46 05.49544 2) G9360/2 E175 12 01.80697, S36 46 06.54778 3) G9360/3 E175 12 00.32806, S36 46 08.44099 4) G9360/4 E175 11 59.57037, S36 46 08.30572			<b>Digitized points (NZTM)</b> 1) D9360/1 E175 12 01.22439, S36 46 05.29007 2) D9360/2 E175 12 01.45469, S36 46 05.45741 3) D9360/3 E175 12 02.23864, S36 46 06.47286 4) D9360/4 E175 12 02.16517, S36 46 06.72940 5) D9360/5 E175 12 00.67650, S36 46 08.63287 6) D9360/6 E175 12 00.35957, S36 46 08.75253 7) D9360/7 E175 11 59.32347, S36 46 08.52391 8) D9360/8 E175 11 59.20817, S36 46 08.24164 9) D9360/9 E175 11 59.79241, S36 46 05.33912 10) D9360/10 E175 12 00.13606, S36 46 05.15824		
<p style="color: red; text-align: center;"><b>Refer to the disclaimer at the beginning of this appendix.</b></p>					



<b>Archaeology</b>		Name of item: <b>S11/ACC2.16</b>		Map reference: <b>24-7</b>	
UID : 10187 Island : Waiheke Management group type : Burials		Description of item: Cemetery (7) Surrounds protected: N Other identifying information: Fenced historic graves of Eleezor Birch Gray, Mary Gray, David Sheehan Gray, John Hanna Gray, Mary Isabella Gray, Jane Gray and Dora Gray.		Reasons: a,B,c,d,F,g,H,L Category: <b>A</b> 1:1,000 	
<b>GPS points (NZTM)</b>			<b>Digitized points (NZTM)</b>		
1) G10187/1 E175 11 02.58949, S36 46 25.93947 2) G10187/2 E175 11 02.86172, S36 46 26.08101 3) G10187/3 E175 11 02.52503, S36 46 26.60568 4) G10187/4 E175 11 02.54230, S36 46 26.56444			1) D10187/1 E175 11 02.58949, S36 46 25.93947 2) D10187/2 E175 11 02.86172, S36 46 26.08101 3) D10187/3 E175 11 02.72460, S36 46 26.60232 4) D10187/4 E175 11 02.52503, S36 46 26.60568		
<p style="color: red; text-align: center;"><b>Refer to the disclaimer at the beginning of this appendix.</b></p>					



<b>Archaeology</b>		Name of item: <b>S11/0179</b>	Map reference: <b>25-5</b>
<b>UID :</b> 8480 <b>Island :</b> Waiheke <b>Management group type :</b> Archaeological Earthworks - Large Scale	<b>Description of item:</b> Ditch (2) Pa (1) Pit (5) Platform (1) Terrace (1)	<b>Surrounds protected:</b> N  <b>Other identifying information:</b> Pasadena/Connells Bay headland pa.	<b>Reasons:</b> A,B,C,d,f,G,H,i  <b>Category:</b> <b>A</b>
<b>GPS points (NZTM)</b> 1) G8480/1 E175 09 43.16750, S36 49 36.36576 2) G8480/2 E175 09 47.34970, S36 49 37.22828 3) G8480/3 E175 09 47.53311, S36 49 37.41675 4) G8480/4 E175 09 48.56796, S36 49 37.43869 5) G8480/5 E175 09 49.15458, S36 49 37.49421 6) G8480/6 E175 09 49.77082, S36 49 37.54199 7) G8480/7 E175 09 49.93595, S36 49 37.50366 8) G8480/8 E175 09 47.29668, S36 49 37.53892 9) G8480/9 E175 09 46.08625, S36 49 37.60937 10) G8480/10 E175 09 44.75857, S36 49 38.48823 11) G8480/11 E175 09 44.85656, S36 49 37.13244 12) G8480/12 E175 09 42.59015, S36 49 36.90065		<b>Digitized points (NZTM)</b> 1) D8480/1 E175 09 46.22798, S36 49 35.70690 2) D8480/2 E175 09 46.49685, S36 49 36.20714 3) D8480/3 E175 09 50.68663, S36 49 37.40729 4) D8480/4 E175 09 50.67153, S36 49 37.96639 5) D8480/5 E175 09 46.60048, S36 49 38.40912 6) D8480/6 E175 09 45.08306, S36 49 39.31381 7) D8480/7 E175 09 41.93954, S36 49 36.99568 8) D8480/8 E175 09 43.04824, S36 49 35.80836	
<p><b>Refer to the disclaimer at the beginning of this appendix.</b></p>			





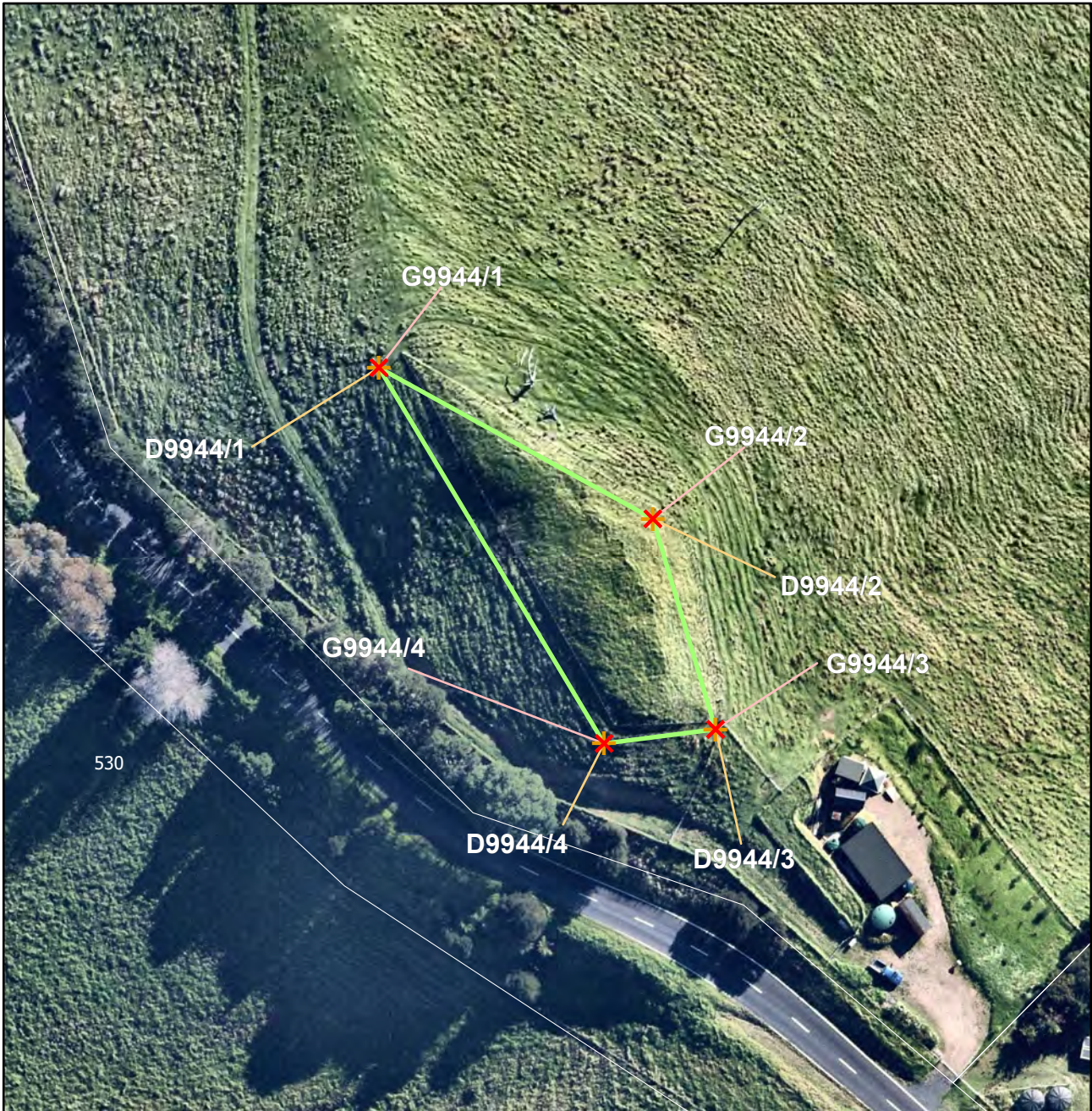
<b>Archaeology</b>		Name of item: <b>S11/0174</b>		Map reference: <b>25-6</b>	
UID : 9111 Island : Waiheke Management group type : Archaeological Earthworks - Small Scale		Description of item: Pit (9) Terrace (1)		Surrounds protected: N	
				Reasons: A,B,c,f,g,H,i,n Category: <b>B</b>	
<b>GPS points (NZTM)</b>			<b>Digitized points (NZTM)</b>		
1) G9111/1 E175 09 33.29753, S36 49 17.57162 2) G9111/2 E175 09 35.00849, S36 49 17.85990 3) G9111/3 E175 09 34.44931, S36 49 18.23639 4) G9111/4 E175 09 34.12439, S36 49 17.93391 5) G9111/5 E175 09 33.46666, S36 49 17.90088			1) D9111/1 E175 09 33.13609, S36 49 17.48006 2) D9111/2 E175 09 35.15531, S36 49 17.48835 3) D9111/3 E175 09 35.00850, S36 49 17.86023 4) D9111/4 E175 09 34.26822, S36 49 18.35908 5) D9111/5 E175 09 33.14297, S36 49 17.96733		
<p style="color: red;">Refer to the disclaimer at the beginning of this appendix.</p>					





<b>Archaeology</b>		Name of item: <b>S11/0074</b>		Map reference: <b>25-8</b>	
UID : 9554 Island : Waiheke Management group type : Archaeological Earthworks - Small Scale		Description of item: Pit (6) Platform (1) Terrace (10)		Surrounds protected: N  Reasons: A,b,c,f,G,H,i  Category: <b>B</b>	
<b>GPS points (NZTM)</b> 1) G9554/1 E175 08 37.74322, S36 50 12.51901 2) G9554/2 E175 08 40.12559, S36 50 14.87696			<b>Digitized points (NZTM)</b> 1) D9554/1 E175 08 37.72727, S36 50 11.99590 2) D9554/2 E175 08 41.37095, S36 50 15.24409 3) D9554/3 E175 08 39.87706, S36 50 16.00692 4) D9554/4 E175 08 37.03481, S36 50 13.25045		
<p style="color: red; text-align: center;"><b>Refer to the disclaimer at the beginning of this appendix.</b></p>					





<b>Archaeology</b>		Name of item: <b>S11/0732</b>		Map reference: <b>25-9</b>	
<b>UID :</b> 9599 <b>Island :</b> Waiheke <b>Management group type :</b> Archaeological Earthworks - Large Scale		<b>Description of item:</b> Ditch (2) Pa (1) Pit (6) Terrace (1)		<b>Surrounds protected:</b> N  <b>Other identifying information:</b> Otakawhe/Pohutukawa headland pa.	
				<b>Reasons:</b> A,B,C,d,f,G,H,I,p  <b>Category:</b> <b>A</b>	
				 1:2,000 	
<b>GPS points (NZTM)</b>			<b>Digitized points (NZTM)</b>		
1) G9599/1 E175 08 42.29181, S36 50 47.92331 2) G9599/2 E175 08 41.81745, S36 50 48.26949 3) G9599/3 E175 08 40.21321, S36 50 50.59600 4) G9599/4 E175 08 38.86447, S36 50 52.25873			1) D9599/1 E175 08 44.14872, S36 50 47.79097 2) D9599/2 E175 08 42.80192, S36 50 50.16434 3) D9599/3 E175 08 38.87043, S36 50 53.91002 4) D9599/4 E175 08 38.12214, S36 50 53.74790 5) D9599/5 E175 08 38.07864, S36 50 48.86692 6) D9599/6 E175 08 42.30783, S36 50 47.65463		
<p style="color: red; text-align: center;"><b>Refer to the disclaimer at the beginning of this appendix.</b></p>					

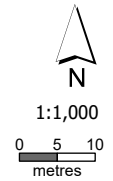


<b>Archaeology</b>		Name of item: <b>S11/0194</b>		Map reference: <b>25-10</b>	
UID : 9944 Island : Waiheke Management group type : Archaeological Earthworks - Small Scale		Description of item: Pit (4) Platform (1) Terrace (4)		Surrounds protected: N	
				Reasons: a,B,c,F,g,H,i Category: <b>B</b>	
				 1:1,000 	
<b>GPS points (NZTM)</b>			<b>Digitized points (NZTM)</b>		
1) G9944/1 E175 08 23.30786, S36 49 37.30314 2) G9944/2 E175 08 25.05671, S36 49 38.03878 3) G9944/3 E175 08 25.48216, S36 49 39.09932 4) G9944/4 E175 08 24.78115, S36 49 39.18353			1) D9944/1 E175 08 23.30786, S36 49 37.30314 2) D9944/2 E175 08 25.05671, S36 49 38.03878 3) D9944/3 E175 08 25.48216, S36 49 39.09932 4) D9944/4 E175 08 24.78072, S36 49 39.18289		
<p style="color: red; text-align: center;"><b>Refer to the disclaimer at the beginning of this appendix.</b></p>					



<b>Archaeology</b>		Name of item: <b>S11/0808</b>		Map reference: <b>26-8</b>	
<b>UID :</b> 9027 <b>Island :</b> Rotoroa <b>Management group type :</b> Archaeological Earthworks - Small Scale		<b>Description of item:</b> Ditch (1) Midden (1) Pa (1) Terrace (3)		<b>Surrounds protected:</b> N  <b>Other identifying information:</b> Ladies Bay/Mens Bay headland pa.	
				<b>Reasons:</b> A,B,c,d,f,G,h,i,j,p  <b>Category:</b> <b>A</b>	
				 1:1,000 	
<b>GPS points (NZTM)</b>			<b>Digitized points (NZTM)</b>		
1) G9027/1 E175 12 03.04211, S36 48 55.16368 2) G9027/2 E175 12 05.94238, S36 48 56.48036 3) G9027/3 E175 12 05.77768, S36 48 57.20248 4) G9027/4 E175 12 02.32613, S36 48 55.73272			1) D9027/1 E175 12 03.64540, S36 48 54.79907 2) D9027/2 E175 12 04.94674, S36 48 55.50034 3) D9027/3 E175 12 06.66977, S36 48 56.14732 4) D9027/4 E175 12 06.92262, S36 48 56.86392 5) D9027/5 E175 12 05.26719, S36 48 57.59247 6) D9027/6 E175 12 04.36040, S36 48 57.54458 7) D9027/7 E175 12 04.41355, S36 48 56.86886 8) D9027/8 E175 12 03.87602, S36 48 56.52243 9) D9027/9 E175 12 02.59211, S36 48 56.49514 10) D9027/10 E175 12 02.19248, S36 48 55.56311		
<p style="color: red;">Refer to the disclaimer at the beginning of this appendix.</p>					



<b>Archaeology</b>		Name of item: <b>S11/MARITIME 386</b>		Map reference: <b>26-9</b>	
UID : 10264 Island : Rotoroa Management group type : Maritime		Description of item: Maritime (2) Surrounds protected: N Other identifying information: Rotoroa Wharf and hulk of SS Rimu.		Reasons: a,b,c,F,g,h,i,J,o Category: <b>B</b> 	
<b>GPS points (NZTM)</b>			<b>Digitized points (NZTM)</b>		
1) G10264/1 E175 11 38.01258, S36 49 03.23401 2) G10264/2 E175 11 37.95198, S36 49 04.54073 3) G10264/3 E175 11 37.17766, S36 49 04.76823 4) G10264/4 E175 11 36.36528, S36 49 03.34571			1) D10264/1 E175 11 38.10480, S36 49 02.99397 2) D10264/2 E175 11 38.32717, S36 49 04.72950 3) D10264/3 E175 11 37.16178, S36 49 05.13946 4) D10264/4 E175 11 35.43958, S36 49 03.10571		
<p style="color: red; text-align: center;"><b>Refer to the disclaimer at the beginning of this appendix.</b></p>					



<b>Archaeology</b>		Name of item: <b>S11/0800</b>		Map reference: <b>26-10</b>	
<b>UID :</b> 10266 <b>Island :</b> Rotoroa <b>Management group type :</b> Archaeological Earthworks - Large Scale		<b>Description of item:</b> Ditch (1) Midden (5) Pa (1) Pit (1) Terrace (20)		<b>Surrounds protected:</b> N  <b>Other identifying information:</b> Wharf Bay headland pa.	
				<b>Reasons:</b> A,B,C,F,G,H,i,j,p  <b>Category:</b> <b>A</b>	
<b>GPS points (NZTM)</b>			<b>Digitized points (NZTM)</b>		
1) G10266/1 E175 11 37.78937, S36 48 59.37199 2) G10266/2 E175 11 35.07820, S36 49 02.53082 3) G10266/3 E175 11 28.13302, S36 49 05.35230 4) G10266/4 E175 11 27.94791, S36 49 04.98089 5) G10266/5 E175 11 30.72275, S36 49 03.61828 6) G10266/6 E175 11 34.60536, S36 49 02.07045			1) D10266/1 E175 11 36.57054, S36 48 55.40864 2) D10266/2 E175 11 40.42016, S36 48 56.27836 3) D10266/3 E175 11 42.72871, S36 48 59.70799 4) D10266/4 E175 11 36.78746, S36 49 03.92911 5) D10266/5 E175 11 35.19824, S36 49 03.84526 6) D10266/6 E175 11 28.08029, S36 49 06.58941 7) D10266/7 E175 11 26.54280, S36 49 06.23579 8) D10266/8 E175 11 26.54134, S36 49 04.57985 9) D10266/9 E175 11 33.71199, S36 49 00.89813 10) D10266/10 E175 11 34.33930, S36 48 57.11602		
<p style="color: red; text-align: center;"><b>Refer to the disclaimer at the beginning of this appendix.</b></p>					




<b>Archaeology</b>		Name of item: <b>S11/0817</b>		Map reference: <b>26-11</b>	
<b>UID :</b> 10269 <b>Island :</b> Rotoroa <b>Management group type :</b> Archaeological deposits		<b>Description of item:</b> Hangi (1) Midden (1) Stone Working Area (1)		<b>Surrounds protected:</b> N  <b>Reasons:</b> A,B,C,f,G,H,i  <b>Category:</b> <b>B</b>	
<b>GPS points (NZTM)</b> 1) G10269/1 E175 11 56.43899, S36 49 13.51848 2) G10269/2 E175 11 54.13289, S36 49 17.32866 3) G10269/3 E175 11 52.67318, S36 49 16.81910			<b>Digitized points (NZTM)</b> 1) D10269/1 E175 11 56.21472, S36 49 13.36822 2) D10269/2 E175 11 56.70689, S36 49 13.54098 3) D10269/3 E175 11 55.76337, S36 49 15.66706 4) D10269/4 E175 11 54.18475, S36 49 17.47722 5) D10269/5 E175 11 52.53056, S36 49 16.85345		
<p style="color: red; text-align: center;"><b>Refer to the disclaimer at the beginning of this appendix.</b></p>					

**This page is left blank intentionally.**

**Refer to the disclaimer at the beginning of this appendix.**

---



<b>Archaeology</b>		Name of item: <b>R10/MARITIME 788</b>		Map reference: <b>33-4</b>	
UID : 8865 Island : Rakino Management group type : Maritime		Description of item: Wharf/Jetty/Landing (1)		Surrounds protected: N Surrounds definition map reference: 33-8 Other identifying information: Rakino Jetty.	
				Reasons: b,F,G,H,I,o Category: <b>B</b>	
<b>GPS points (NZTM)</b> 1) G8865/1 E174 56 56.21564, S36 43 29.43080 2) G8865/2 E174 56 56.27002, S36 43 29.54501 3) G8865/3 E174 56 56.14903, S36 43 31.46460			<b>Digitized points (NZTM)</b> 1) D8865/1 E174 56 56.07959, S36 43 29.35116 2) D8865/2 E174 56 56.37974, S36 43 29.34574 3) D8865/3 E174 56 56.33946, S36 43 31.57181 4) D8865/4 E174 56 56.09128, S36 43 31.57629		
<p style="color: red; text-align: center;"><b>Refer to the disclaimer at the beginning of this appendix.</b></p>					





<b>Archaeology</b>		Name of item: <b>R10/0077</b>	Map reference: <b>33-5</b>
<b>UID :</b> 10279 <b>Island :</b> Rakino <b>Management group type :</b> Archaeological Earthworks - Small Scale	<b>Description of item:</b> Pit (4) Terrace (7)	<b>Surrounds protected:</b> Y Surrounds definition map reference: 33-9	<b>Reasons:</b> A,B,c,e,F,G,H,I  <b>Category:</b> <b>A</b>
<b>GPS points (NZTM)</b>		<b>Digitized points (NZTM)</b>	
1) G10279/1 E174 56 36.85518, S36 43 01.82987 2) G10279/2 E174 56 40.21998, S36 43 03.04961 3) G10279/3 E174 56 39.98675, S36 43 03.76412 4) G10279/4 E174 56 39.14490, S36 43 03.13196 5) G10279/5 E174 56 36.29344, S36 43 02.76154		1) D10279/1 E174 56 36.85519, S36 43 01.83019 2) D10279/2 E174 56 40.21998, S36 43 03.04961 3) D10279/3 E174 56 39.98675, S36 43 03.76412 4) D10279/4 E174 56 36.29344, S36 43 02.76154	
<p style="color: red; text-align: center;"><b>Refer to the disclaimer at the beginning of this appendix.</b></p>			



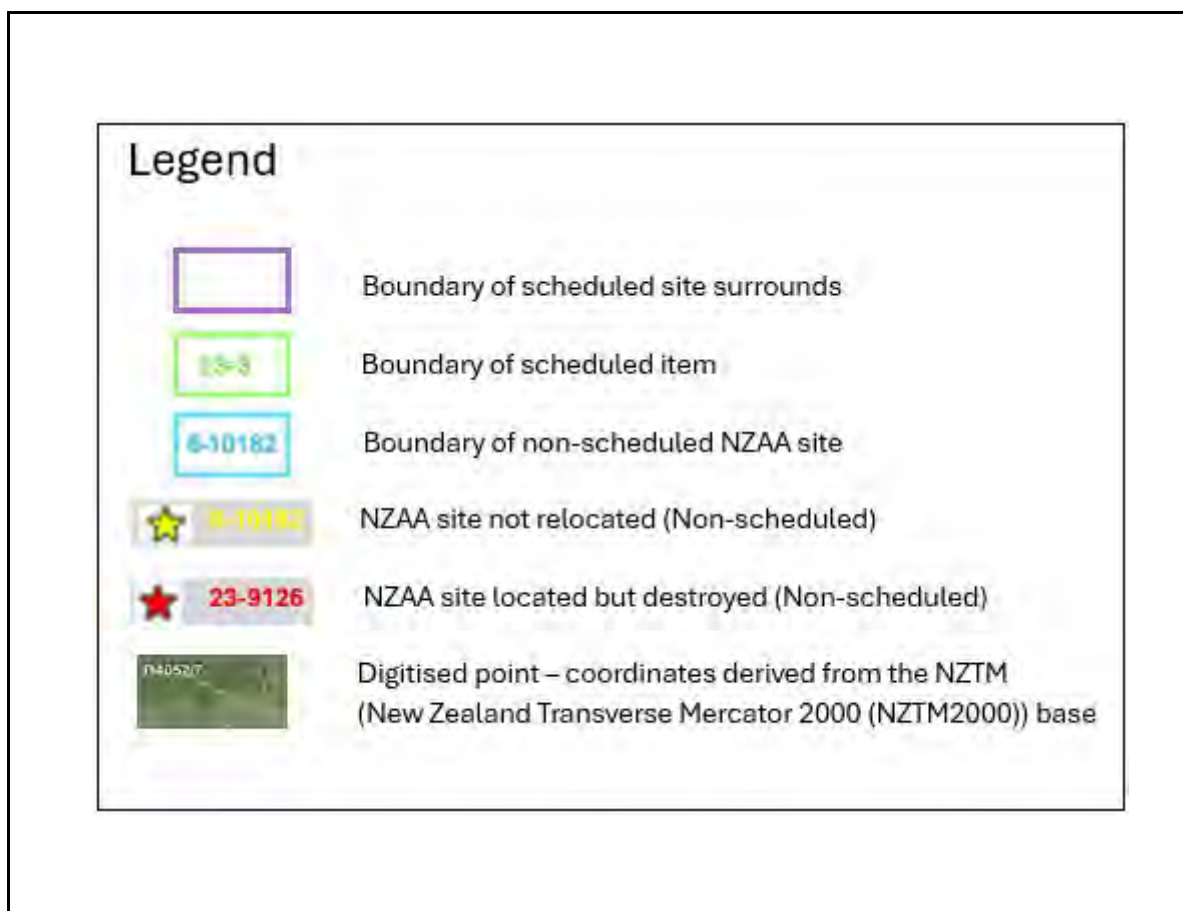
<b>Archaeology</b>		Name of item: <b>R10/0075</b>		Map reference: <b>33-6</b>					
<b>UID :</b> 10285 <b>Island :</b> Rakino <b>Management group type :</b> Archaeological Earthworks - Large Scale		<b>Description of item:</b> Ditch (3) Midden (1) Pa (1) Pit (3) Terrace (21)		<b>Surrounds protected:</b> Y Surrounds definition map reference: 33-9  <b>Other identifying information:</b> Woody Bay/West Bay headland pa.		<b>Reasons:</b> A,B,C,d,e,F,G,H,I,o  <b>Category:</b> <b>A</b>			
<b>GPS points (NZTM)</b>				<b>Digitised points (NZTM)</b>					
1) G10285/1 E174 56 30.98479, S36 43 01.28313 2) G10285/2 E174 56 32.10548, S36 43 01.29020 3) G10285/3 E174 56 35.54616, S36 43 01.96412 4) G10285/4 E174 56 35.12956, S36 43 03.12908 5) G10285/5 E174 56 31.35371, S36 43 01.64997 6) G10285/6 E174 56 29.41029, S36 43 02.52411 7) G10285/7 E174 56 28.82202, S36 43 03.61850 8) G10285/8 E174 56 27.82794, S36 43 03.38135 9) G10285/9 E174 56 26.83018, S36 43 03.91104 10) G10285/10 E174 56 26.78311, S36 43 04.27694 11) G10285/11 E174 56 26.01930, S36 43 04.04440 12) G10285/12 E174 56 25.30720, S36 43 04.42519				1) D10285/1 E174 56 35.12956, S36 43 03.12908 2) D10285/2 E174 56 31.84952, S36 43 01.81139 3) D10285/3 E174 56 29.21499, S36 43 04.19809 4) D10285/4 E174 56 27.70286, S36 43 05.18938 5) D10285/5 E174 56 24.92392, S36 43 05.32573 6) D10285/6 E174 56 24.12530, S36 43 04.34783 7) D10285/7 E174 56 24.83672, S36 43 03.78274 8) D10285/8 E174 56 25.16068, S36 43 03.18439 9) D10285/9 E174 56 26.28500, S36 43 02.64043 10) D10285/10 E174 56 27.10928, S36 43 02.56880 11) D10285/11 E174 56 27.42553, S36 43 02.15749 12) D10285/12 E174 56 28.30821, S36 43 02.27301 13) D10285/13 E174 56 28.71015, S36 43 01.79786 14) D10285/14 E174 56 29.52245, S36 43 01.83190 15) D10285/15 E174 56 29.77860, S36 43 01.25944 16) D10285/16 E174 56 30.28027, S36 43 00.64588 17) D10285/17 E174 56 31.81296, S36 43 00.49658 18) D10285/18 E174 56 33.54576, S36 43 01.61501 19) D10285/19 E174 56 35.24660, S36 43 01.58435 20) D10285/20 E174 56 35.62459, S36 43 02.03052					

Refer to the disclaimer at the beginning of this appendix.

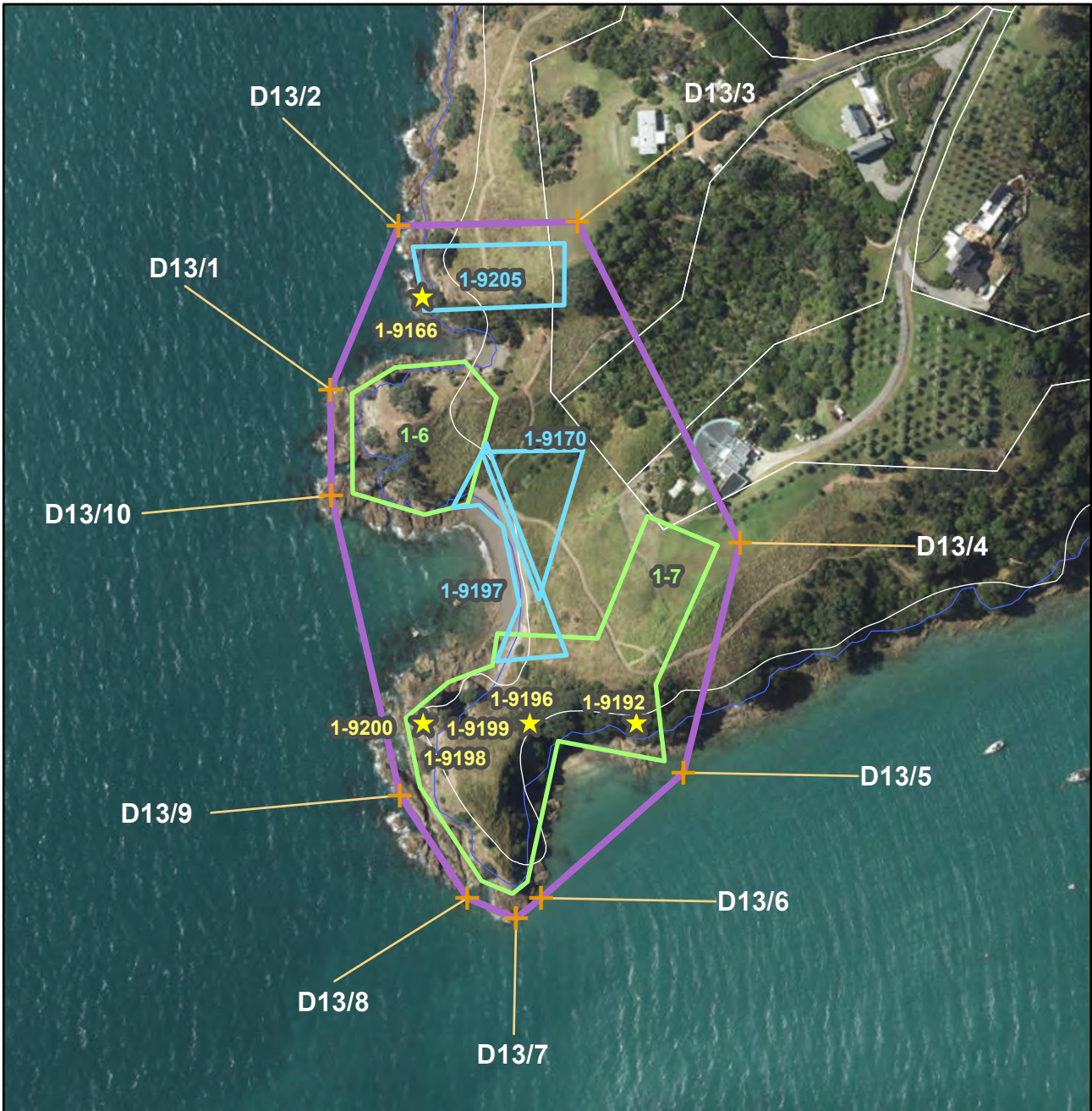


<b>Archaeology</b>		Name of item: <b>R10/0420</b>		Map reference: <b>33-7</b>	
<b>UID :</b> 10286 <b>Island :</b> Rakino <b>Management group type :</b> Archaeological Earthworks - Small Scale		<b>Description of item:</b> Pa (1) Terrace (2)		<b>Surrounds protected:</b> N  <b>Other identifying information:</b> Woody Island Pa.	
				<b>Reasons:</b> a,B,c,d,f,G,h,i,o  <b>Category:</b> <b>B</b>	
				 1:1,000 	
<b>GPS points (NZTM)</b>			<b>Digitized points (NZTM)</b>		
			1) D10286/1 E174 56 26.34108, S36 42 47.10683 2) D10286/2 E174 56 27.41005, S36 42 47.28552 3) D10286/3 E174 56 28.38340, S36 42 48.05487 4) D10286/4 E174 56 28.33336, S36 42 50.38722 5) D10286/5 E174 56 26.51194, S36 42 50.83374 6) D10286/6 E174 56 25.93451, S36 42 50.57709 7) D10286/7 E174 56 25.52696, S36 42 47.97749		
<p style="color: red; font-weight: bold;">Refer to the disclaimer at the beginning of this appendix.</p>					

## 5.0 Diagrams of grouped surrounds for scheduled archaeological sites







<b>Archaeology</b>	Name of item: <b>SITE SURROUNDS 13</b>		Map reference: <b>1-12</b>
	<b>Scheduled archaeological items:</b>	<b>Non-scheduled archaeological sites:</b>	 N 1:3,000 0 15 30 metres
UID : 13 Island : Waiheke	1-6 1-7	1-9170 1-9197 1-9205  1-9166 1-9192 1-9196 1-9198 1-9199 1-9200	

**Digitized points (NZTM)**

- 1) D13/1 E174 59 04.62425, S36 46 41.39046
- 2) D13/2 E174 59 05.84743, S36 46 38.87948
- 3) D13/3 E174 59 09.23197, S36 46 38.75856
- 4) D13/4 E174 59 12.43340, S36 46 43.59370
- 5) D13/5 E174 59 11.45341, S36 46 47.10940
- 6) D13/6 E174 59 08.80738, S36 46 49.06279
- 7) D13/7 E174 59 08.34358, S36 46 49.37893
- 8) D13/8 E174 59 07.41151, S36 46 49.08681
- 9) D13/9 E174 59 06.09986, S36 46 47.54459
- 10) D13/10 E174 59 04.68342, S36 46 43.00599



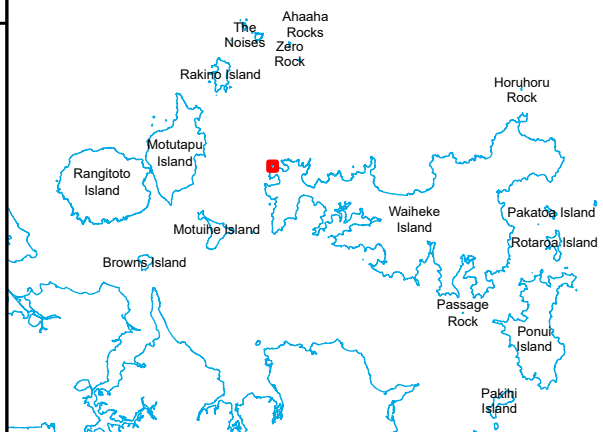
Refer to the disclaimer at the beginning of this appendix.



<b>Archaeology</b>	Name of item: <b>SITE SURROUNDS 14</b>		Map reference: <b>1-13</b>
	<b>Scheduled archaeological items:</b>	<b>Non-scheduled archaeological sites:</b>	 N 1:3,000 0 15 30 metres
<b>UID : 14</b>	1-8 1-9 1-10	1-8498 1-8499 1-8500 1-9605 1-9608 1-9609	
<b>Island : Waiheke</b>			

**Digitized points (NZTM)**

- 1) D14/1 E174 59 05.98436, S36 46 21.56439
- 2) D14/2 E174 59 07.68652, S36 46 20.61286
- 3) D14/3 E174 59 14.18942, S36 46 17.10889
- 4) D14/4 E174 59 18.46648, S36 46 15.22118
- 5) D14/5 E174 59 21.37544, S36 46 16.79692
- 6) D14/6 E174 59 21.43935, S36 46 18.87379
- 7) D14/7 E174 59 21.38727, S36 46 19.01363
- 8) D14/8 E174 59 15.26699, S36 46 26.03011
- 9) D14/9 E174 59 13.89167, S36 46 26.07746
- 10) D14/10 E174 59 07.21687, S36 46 22.71024



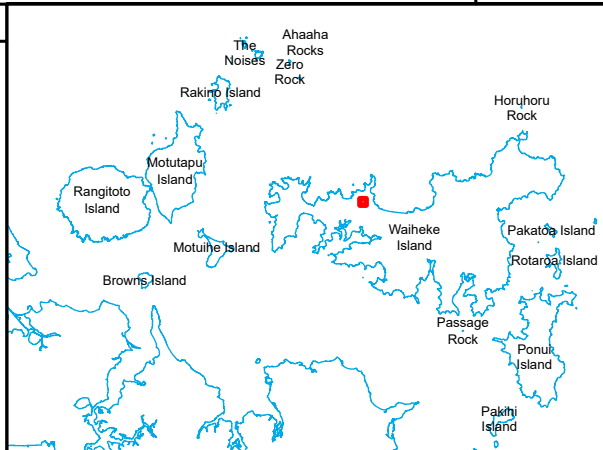
Refer to the disclaimer at the beginning of this appendix.



<b>Archaeology</b>	Name of item: <b>SITE SURROUNDS 11</b>		Map reference: <b>4-8</b>
	Scheduled archaeological items:	Non-scheduled archaeological sites:	 N 1:2,500 0 15 30 metres
UID : 11	4-5 4-6		
Island : Waiheke			

**Digitized points (NZTM)**

- 1) D11/1 E175 03 09.65877, S36 46 54.47444
- 2) D11/2 E175 03 13.39599, S36 46 53.31884
- 3) D11/3 E175 03 21.66198, S36 46 52.88466
- 4) D11/4 E175 03 22.13512, S36 46 53.94199
- 5) D11/5 E175 03 15.86977, S36 46 55.59373
- 6) D11/6 E175 03 10.38262, S36 46 55.74639



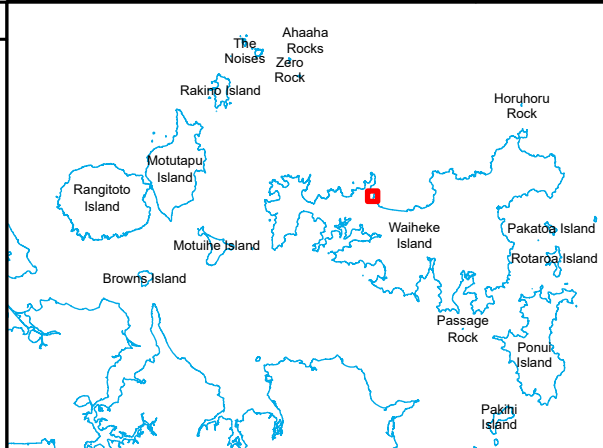
Refer to the disclaimer at the beginning of this appendix.



<b>Archaeology</b>	Name of item: <b>SITE SURROUNDS 12</b>		Map reference: <b>4-9</b>
	Scheduled archaeological items:	Non-scheduled archaeological sites:	 N 1:4,000 0 20 40 metres
UID : 12	4-1 4-2 4-7		
Island : Waiheke			

**Digitized points (NZTM)**

- 1) D12/1 E175 03 34.52715, S36 46 53.30076
- 2) D12/2 E175 03 36.76712, S36 46 44.56199
- 3) D12/3 E175 03 43.51330, S36 46 39.10806
- 4) D12/4 E175 03 45.14912, S36 46 37.82145
- 5) D12/5 E175 03 46.36151, S36 46 37.33500
- 6) D12/6 E175 03 46.98052, S36 46 37.60294
- 7) D12/7 E175 03 48.32613, S36 46 40.56205
- 8) D12/8 E175 03 46.75644, S36 46 54.08194



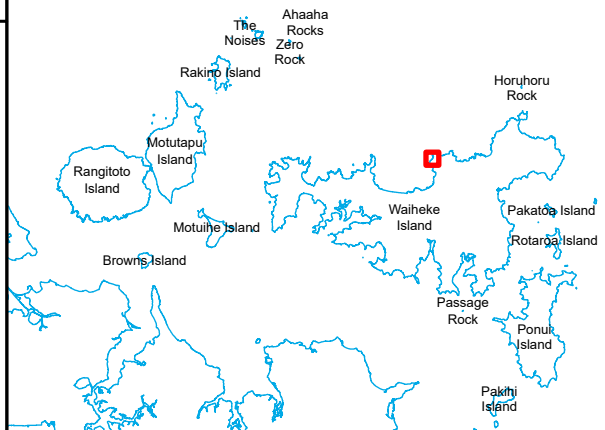
Refer to the disclaimer at the beginning of this appendix.



<b>Archaeology</b>	Name of item: <b>SITE SURROUNDS 15</b>		Map reference: <b>5-7</b>
	<b>Scheduled archaeological items:</b>	<b>Non-scheduled archaeological sites:</b>	
<b>UID : 15</b>	5-1 5-5 5-6	5-8564 5-9085 5-9096 5-9985	5-8561 5-9086
<b>Island : Waiheke</b>			 N 1:5,000  0 30 60 metres

**Digitized points (NZTM)**

- 1) D15/1 E175 06 13.34970, S36 46 10.41022
- 2) D15/2 E175 06 13.44975, S36 46 09.11774
- 3) D15/3 E175 06 14.29987, S36 46 06.10937
- 4) D15/4 E175 06 18.18284, S36 45 53.76373
- 5) D15/5 E175 06 18.99946, S36 45 52.26557
- 6) D15/6 E175 06 24.96290, S36 45 51.77766
- 7) D15/7 E175 06 25.94686, S36 45 52.31054
- 8) D15/8 E175 06 25.23227, S36 46 00.15592
- 9) D15/9 E175 06 23.21368, S36 46 03.09224
- 10) D15/10 E175 06 19.29380, S36 46 07.02888
- 11) D15/11 E175 06 15.26890, S36 46 10.82959
- 12) D15/12 E175 06 13.83974, S36 46 11.82334



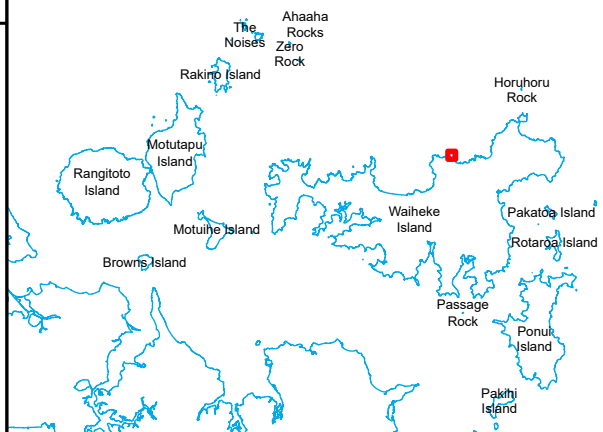
Refer to the disclaimer at the beginning of this appendix.



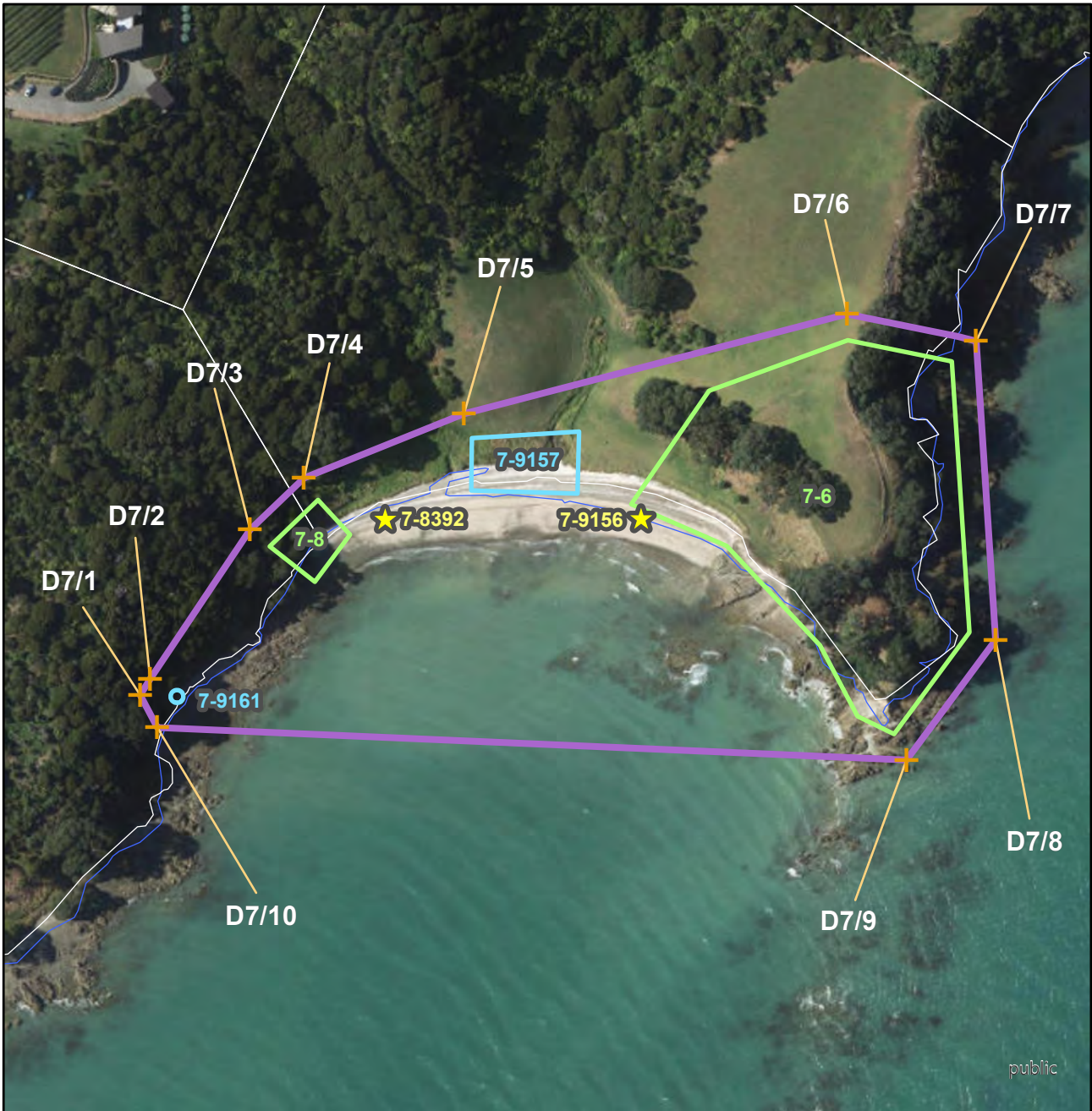
<b>Archaeology</b>	Name of item: <b>SITE SURROUNDS 18</b>		Map reference: <b>6-3</b>
	<b>Scheduled archaeological items:</b>	<b>Non-scheduled archaeological sites:</b>	 N 1:3,000 0 15 30 metres
UID : 18	6-1 6-2	6-9150 6-9152 6-9367 6-10182	
Island : Waiheke			

**Digitized points (NZTM)**

- 1) D18/1 E175 07 14.88072, S36 45 54.37180
- 2) D18/2 E175 07 08.61995, S36 45 53.74603
- 3) D18/3 E175 07 06.80983, S36 45 50.50777
- 4) D18/4 E175 07 06.79545, S36 45 49.78993
- 5) D18/5 E175 07 07.09095, S36 45 44.03074
- 6) D18/6 E175 07 08.72116, S36 45 42.85409
- 7) D18/7 E175 07 12.95737, S36 45 42.66107
- 8) D18/8 E175 07 14.43342, S36 45 43.36725
- 9) D18/9 E175 07 15.26716, S36 45 54.07934



Refer to the disclaimer at the beginning of this appendix.



<b>Archaeology</b>	Name of item: <b>SITE SURROUNDS 7</b>		Map reference: <b>7-9</b>
	Scheduled archaeological items:	Non-scheduled archaeological sites:	
UID : 7	7-6 7-8	7-9157 7-9161	 7-8392 7-9156
Island : Waiheke			 1:2,500 

Digitized points (NZTM)	
1) D7/1	E174 59 30.03557, S36 48 38.55829
2) D7/2	E174 59 30.18788, S36 48 38.35171
3) D7/3	E174 59 31.71472, S36 48 36.43213
4) D7/4	E174 59 32.54634, S36 48 35.76263
5) D7/5	E174 59 35.04814, S36 48 34.90563
6) D7/6	E174 59 41.05594, S36 48 33.53845
7) D7/7	E174 59 43.09864, S36 48 33.84765
8) D7/8	E174 59 43.50531, S36 48 37.63410
9) D7/9	E174 59 42.13898, S36 48 39.17955
10) D7/10	E174 59 30.31593, S36 48 38.96523



Refer to the disclaimer at the beginning of this appendix.



Archaeology	Name of item: <b>SITE SURROUNDS 4</b>		Map reference: <b>9-14</b>
	Scheduled archaeological items:	Non-scheduled archaeological sites:	 N 1:3,000 0 15 30 metres
UID : 4	9-8 14-2		
Island : Waiheke			

**Digitized points (NZTM)**

- 1) D4/1 E175 01 44.81562, S36 48 50.14425
- 2) D4/2 E175 01 47.36247, S36 48 48.97054
- 3) D4/3 E175 01 57.25330, S36 48 44.78535
- 4) D4/4 E175 01 58.59718, S36 48 44.85488
- 5) D4/5 E175 01 57.99095, S36 48 48.60638
- 6) D4/6 E175 01 48.16120, S36 48 51.88186
- 7) D4/7 E175 01 47.48920, S36 48 51.89445
- 8) D4/8 E175 01 45.08467, S36 48 51.03060



Refer to the disclaimer at the beginning of this appendix.



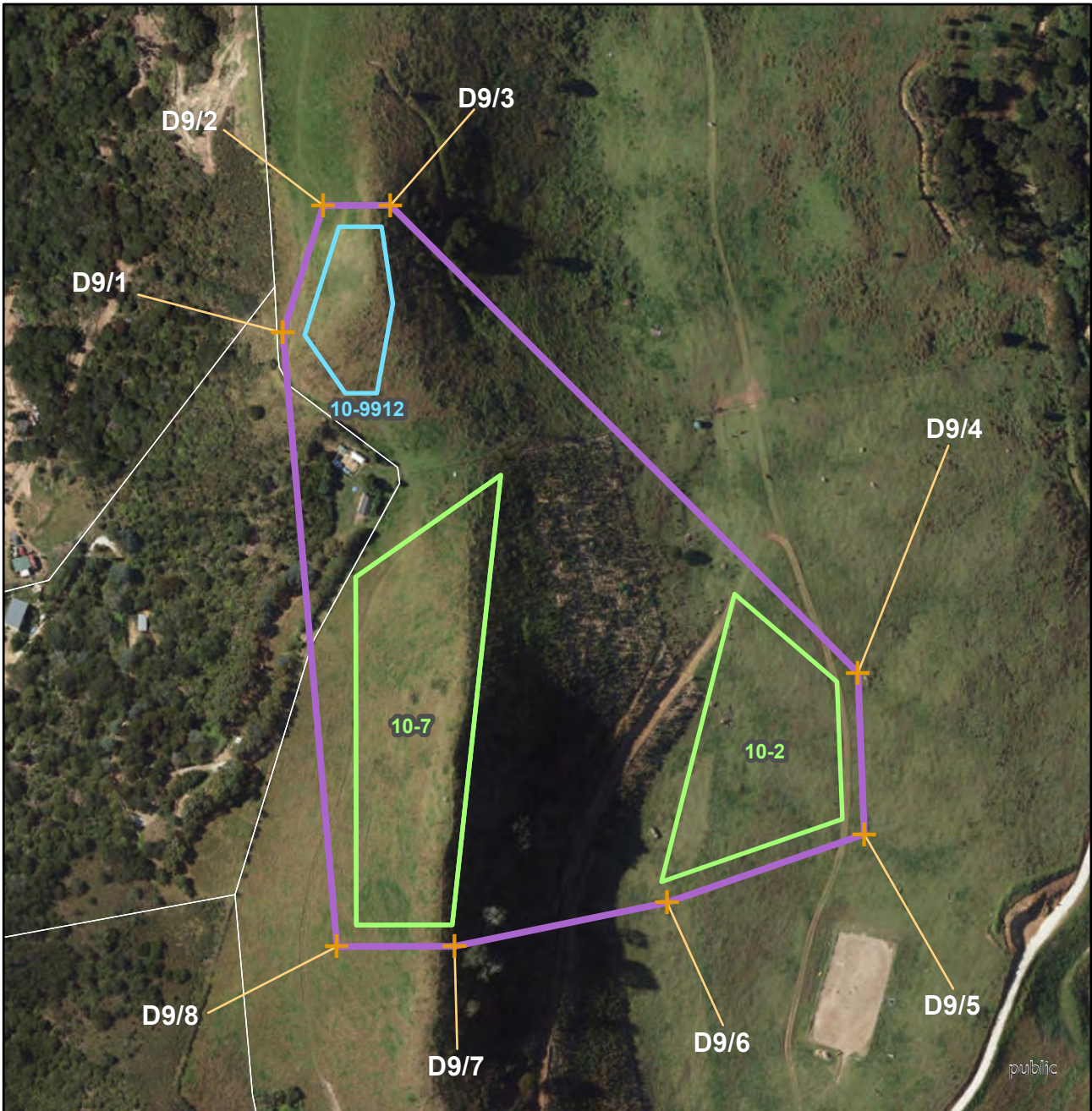
<b>Archaeology</b>	Name of item: <b>SITE SURROUNDS 6</b>		Map reference: <b>9-15</b>
	<b>Scheduled archaeological items:</b>	<b>Non-scheduled archaeological sites:</b>	 N 1:2,500 0 15 30 metres
UID : 6	9-11 9-12 9-13	9-9490         9-10299 9-9496 9-10259 9-10260	
Island : Waiheke			

**Digitized points (NZTM)**

- 1) D6/1 E175 02 23.97042, S36 48 43.84383
- 2) D6/2 E175 02 25.55260, S36 48 37.22711
- 3) D6/3 E175 02 25.66489, S36 48 36.75935
- 4) D6/4 E175 02 29.02803, S36 48 35.37044
- 5) D6/5 E175 02 29.36413, S36 48 35.31316
- 6) D6/6 E175 02 29.93043, S36 48 35.39984
- 7) D6/7 E175 02 30.16895, S36 48 35.85775
- 8) D6/8 E175 02 25.82490, S36 48 44.49782



Refer to the disclaimer at the beginning of this appendix.



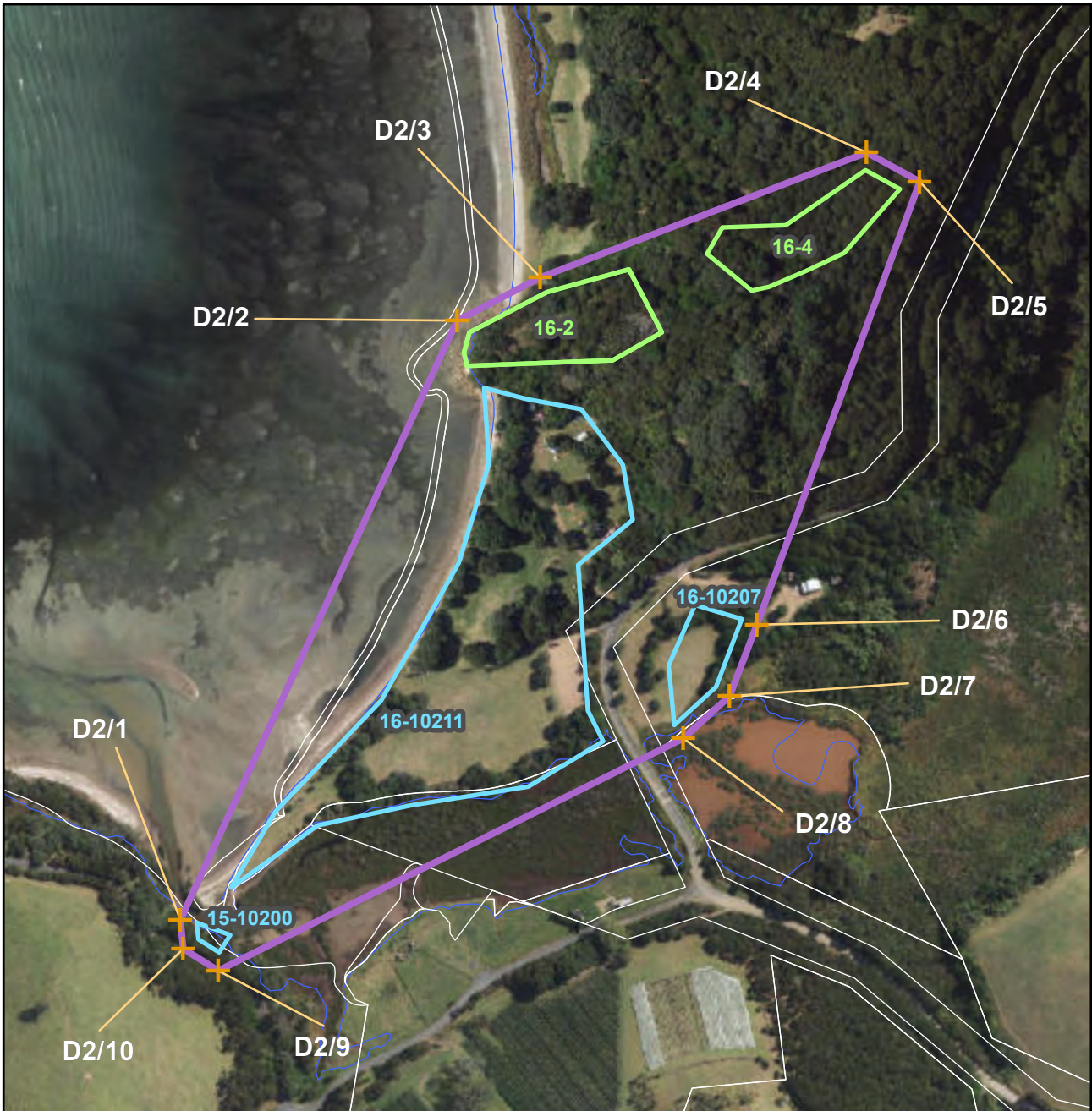
<b>Archaeology</b>	Name of item: <b>SITE SURROUNDS 9</b>		Map reference: <b>10-8</b>
	Scheduled archaeological items:	Non-scheduled archaeological sites:	 N 1:3,000 0 15 30 metres
UID : 9  Island : Waiheke	10-2 10-7	10-9912	

**Digitized points (NZTM)**

- 1) D9/1 E175 03 33.20025, S36 47 34.51309
- 2) D9/2 E175 03 33.91119, S36 47 32.56331
- 3) D9/3 E175 03 35.17978, S36 47 32.53920
- 4) D9/4 E175 03 44.21303, S36 47 39.49701
- 5) D9/5 E175 03 44.39861, S36 47 41.95219
- 6) D9/6 E175 03 40.69768, S36 47 43.05674
- 7) D9/7 E175 03 36.69497, S36 47 43.79221
- 8) D9/8 E175 03 34.46940, S36 47 43.83449



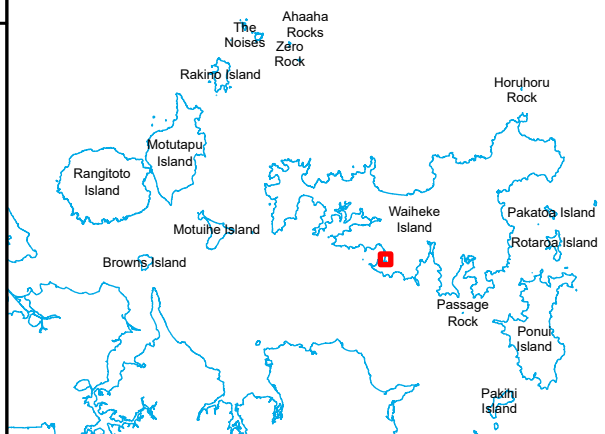
Refer to the disclaimer at the beginning of this appendix.



Archaeology	Name of item: <b>SITE SURROUNDS 2</b>		Map reference: <b>16-5</b>
	Scheduled archaeological items:	Non-scheduled archaeological sites:	 N 1:4,000 0 20 40 metres
UID : 2	16-2 16-4	15-10200 16-10207 16-10211	
Island : Waiheke			

**Digitized points (NZTM)**

- 1) D2/1 E175 04 11.56306, S36 49 42.54988
- 2) D2/2 E175 04 18.21908, S36 49 30.26976
- 3) D2/3 E175 04 20.29467, S36 49 29.35722
- 4) D2/4 E175 04 28.46020, S36 49 26.67952
- 5) D2/5 E175 04 29.81301, S36 49 27.24652
- 6) D2/6 E175 04 25.94556, S36 49 36.30320
- 7) D2/7 E175 04 25.29938, S36 49 37.76573
- 8) D2/8 E175 04 24.15638, S36 49 38.64457
- 9) D2/9 E175 04 12.55038, S36 49 43.56068
- 10) D2/10 E175 04 11.65335, S36 49 43.13323



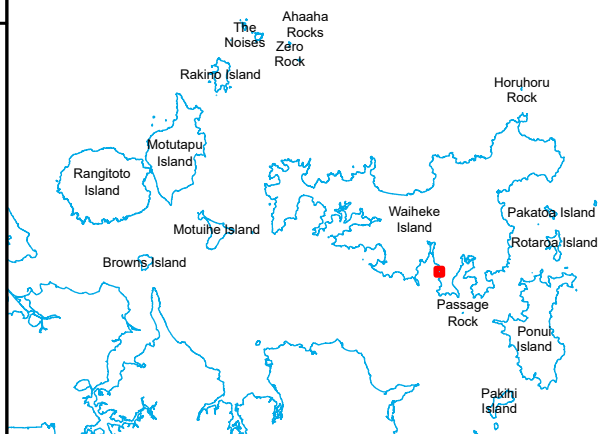
Refer to the disclaimer at the beginning of this appendix.



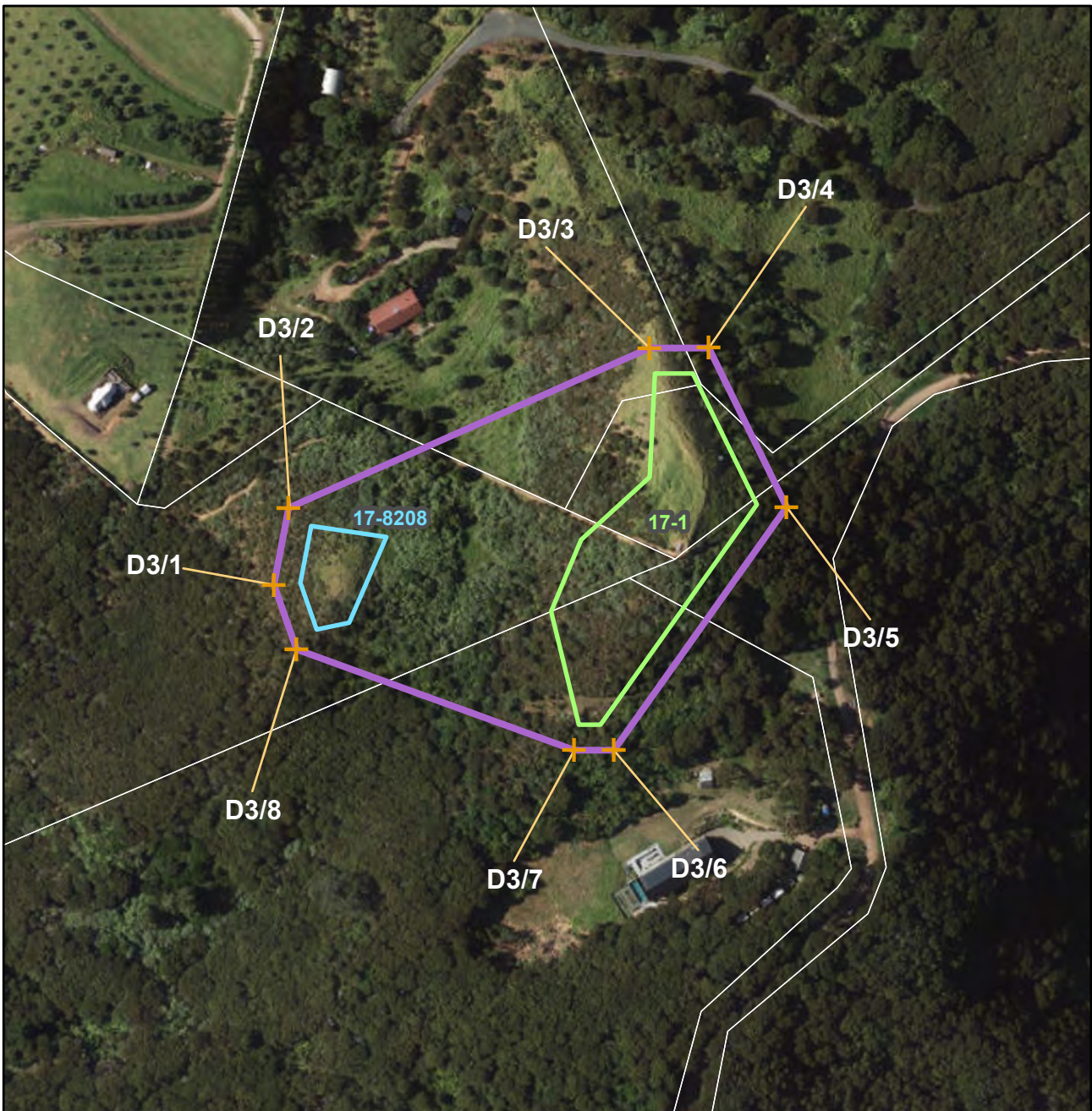
<b>Archaeology</b>	Name of item: <b>SITE SURROUNDS 1</b>		Map reference: <b>17-10</b>
	<b>Scheduled archaeological items:</b>	<b>Non-scheduled archaeological sites:</b>	
UID : 1	17-8 17-9	17-8194  17-10426 17-8603 17-8604	
Island : Waiheke		 N 1:2,500 0 15 30 metres	

**Digitized points (NZTM)**

- 1) D1/1 E175 06 47.31969, S36 49 55.06720
- 2) D1/2 E175 06 50.68050, S36 50 00.11436
- 3) D1/3 E175 06 50.51880, S36 50 00.63021
- 4) D1/4 E175 06 48.07715, S36 50 03.10757
- 5) D1/5 E175 06 47.12767, S36 50 03.84577
- 6) D1/6 E175 06 40.70300, S36 49 58.86916
- 7) D1/7 E175 06 39.54528, S36 49 57.59559
- 8) D1/8 E175 06 40.04492, S36 49 56.49037
- 9) D1/9 E175 06 46.92771, S36 49 54.93301



Refer to the disclaimer at the beginning of this appendix.



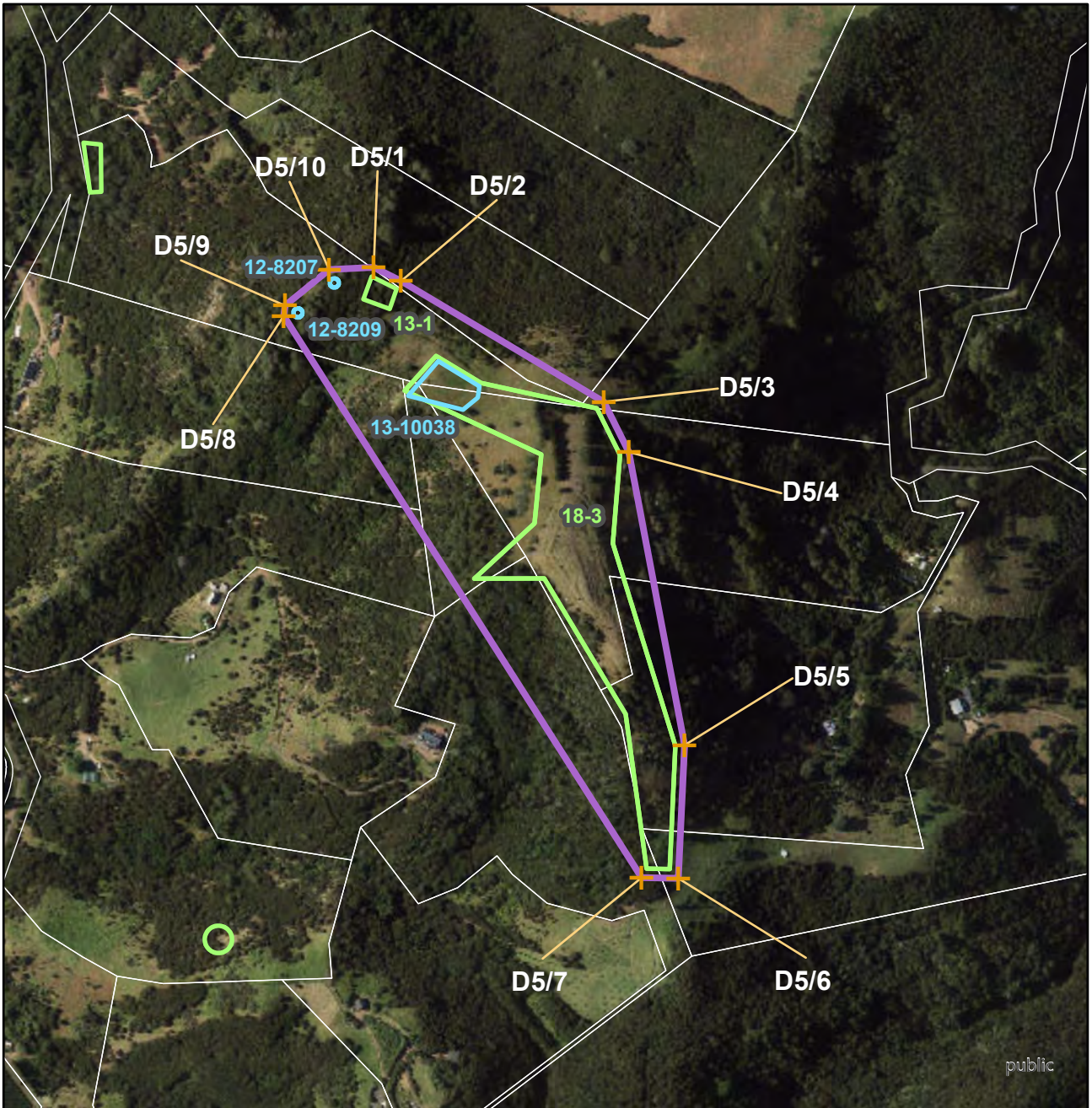
<b>Archaeology</b>	Name of item: <b>SITE SURROUNDS 3</b>		Map reference: <b>17-11</b>
	Scheduled archaeological items:	Non-scheduled archaeological sites:	 1:2,500 0 15 30 metres
UID : 3	17-1	17-8208	
Island : Waiheke			

**Digitized points (NZTM)**

- 1) D3/1 E175 06 43.31143, S36 49 13.10661
- 2) D3/2 E175 06 43.51329, S36 49 12.12820
- 3) D3/3 E175 06 49.14708, S36 49 09.99831
- 4) D3/4 E175 06 50.08333, S36 49 09.98009
- 5) D3/5 E175 06 51.36553, S36 49 11.97517
- 6) D3/6 E175 06 48.72609, S36 49 15.10799
- 7) D3/7 E175 06 48.10326, S36 49 15.12010
- 8) D3/8 E175 06 43.68902, S36 49 13.91863



Refer to the disclaimer at the beginning of this appendix.



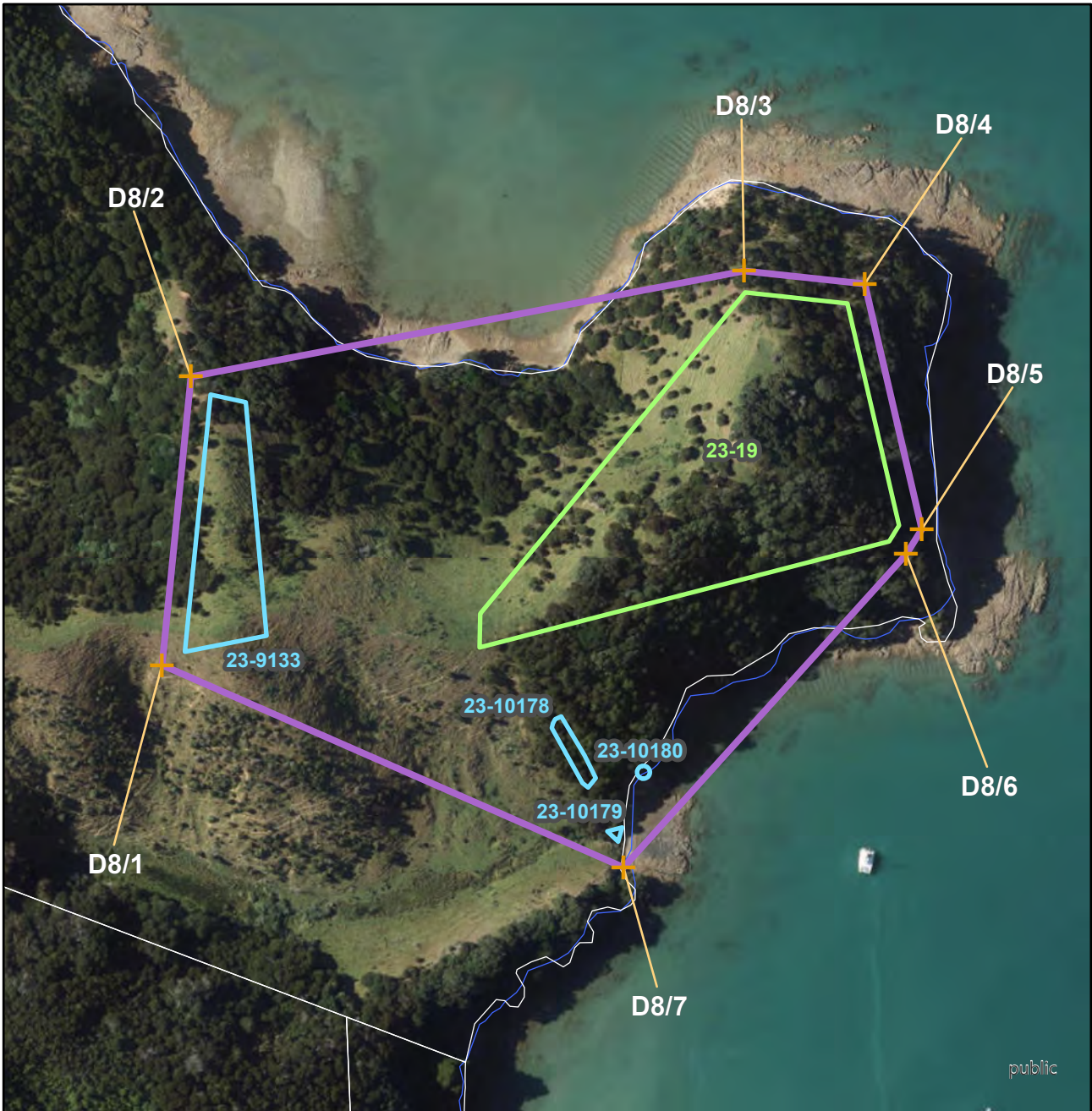
<b>Archaeology</b>	Name of item: <b>SITE SURROUNDS 5</b>		Map reference: <b>18-8</b>
	Scheduled archaeological items:	Non-scheduled archaeological sites:	 N 1:7,000 0 40 80 metres
UID : 5	13-1 18-3	12-8207 12-8209 13-10038	
Island : Waiheke			

**Digitized points (NZTM)**

- 1) D5/1 E175 06 57.73160, S36 48 33.80894
- 2) D5/2 E175 06 58.95592, S36 48 34.27476
- 3) D5/3 E175 07 08.05493, S36 48 38.41818
- 4) D5/4 E175 07 09.20878, S36 48 40.18564
- 5) D5/5 E175 07 11.96265, S36 48 50.57473
- 6) D5/6 E175 07 11.82050, S36 48 55.32042
- 7) D5/7 E175 07 10.18771, S36 48 55.32534
- 8) D5/8 E175 06 53.79178, S36 48 35.61070
- 9) D5/9 E175 06 53.84692, S36 48 35.24359
- 10) D5/10 E175 06 55.75840, S36 48 33.92329



Refer to the disclaimer at the beginning of this appendix.



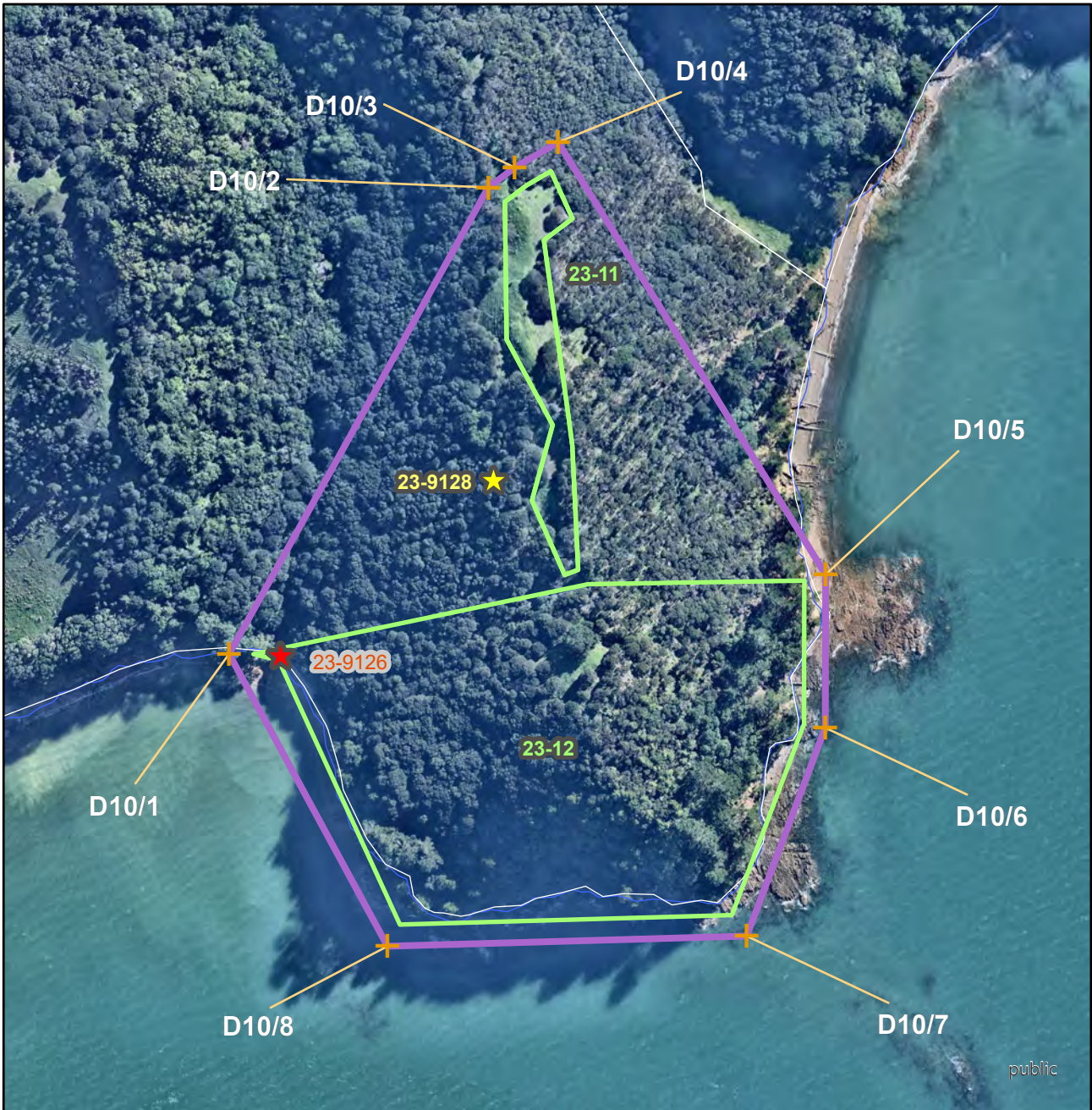
Archaeology	Name of item: <b>SITE SURROUNDS 8</b>		Map reference: <b>23-24</b>
	Scheduled archaeological items:	Non-scheduled archaeological sites:	 N 1:3,000 0 15 30 metres
UID : 8	23-19	23-9133 23-10178 23-10179 23-10180	
Island : Waiheke			

**Digitized points (NZTM)**

- 1) D8/1 E175 09 19.99275, S36 47 35.15834
- 2) D8/2 E175 09 20.41640, S36 47 30.75940
- 3) D8/3 E175 09 30.83380, S36 47 28.96048
- 4) D8/4 E175 09 33.12057, S36 47 29.11467
- 5) D8/5 E175 09 34.30461, S36 47 32.83077
- 6) D8/6 E175 09 34.01866, S36 47 33.21579
- 7) D8/7 E175 09 28.80798, S36 47 38.07870



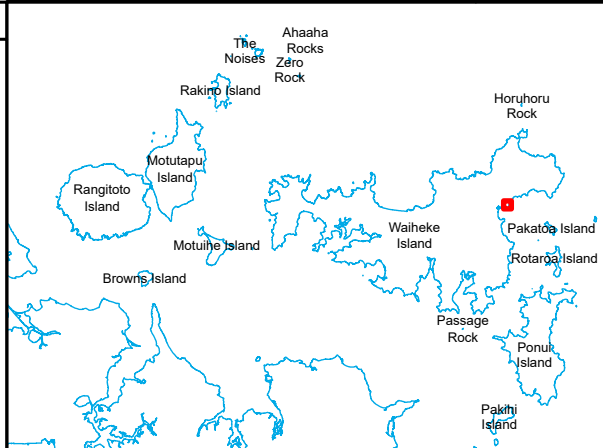
Refer to the disclaimer at the beginning of this appendix.



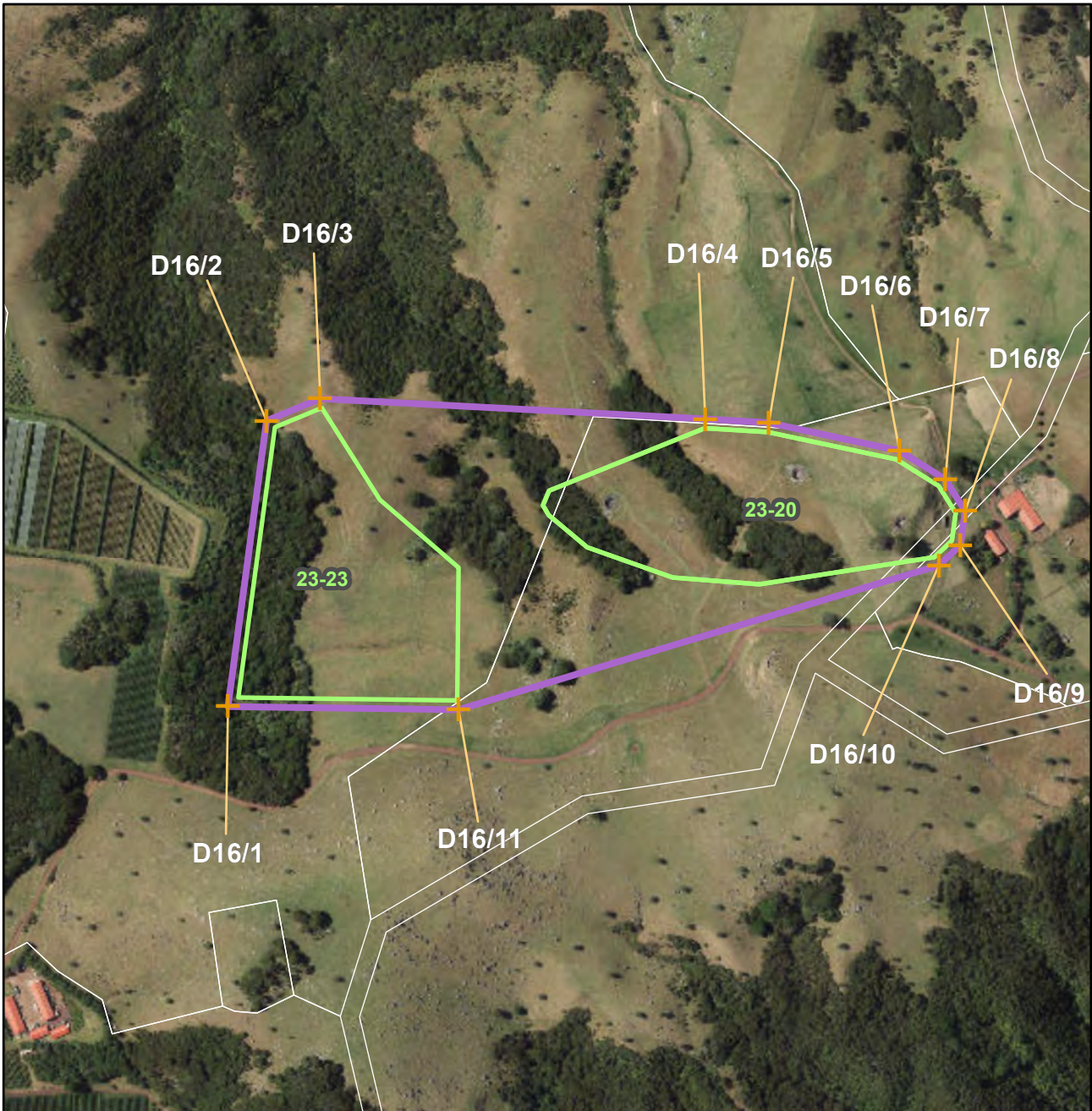
<b>Archaeology</b>	Name of item: <b>SITE SURROUNDS 10</b>		Map reference: <b>23-25</b>
	Scheduled archaeological items:	Non-scheduled archaeological sites:	 N 1:3,000 0 15 30 metres
UID : 10	23-11 23-12	23-9126      23-9128	
Island : Waiheke			

**Digitized points (NZTM)**

- 1) D10/1 E175 09 35.24529, S36 46 59.77224
- 2) D10/2 E175 09 39.95019, S36 46 52.58835
- 3) D10/3 E175 09 40.43922, S36 46 52.27587
- 4) D10/4 E175 09 41.24674, S36 46 51.87789
- 5) D10/5 E175 09 46.49137, S36 46 58.35690
- 6) D10/6 E175 09 46.55088, S36 47 00.68761
- 7) D10/7 E175 09 45.15509, S36 47 03.88124
- 8) D10/8 E175 09 38.36504, S36 47 04.16250



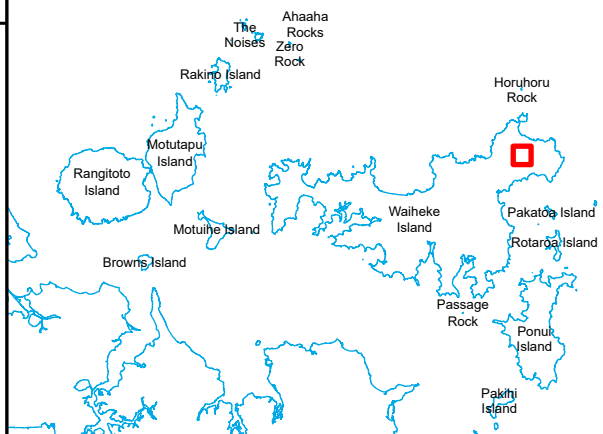
Refer to the disclaimer at the beginning of this appendix.



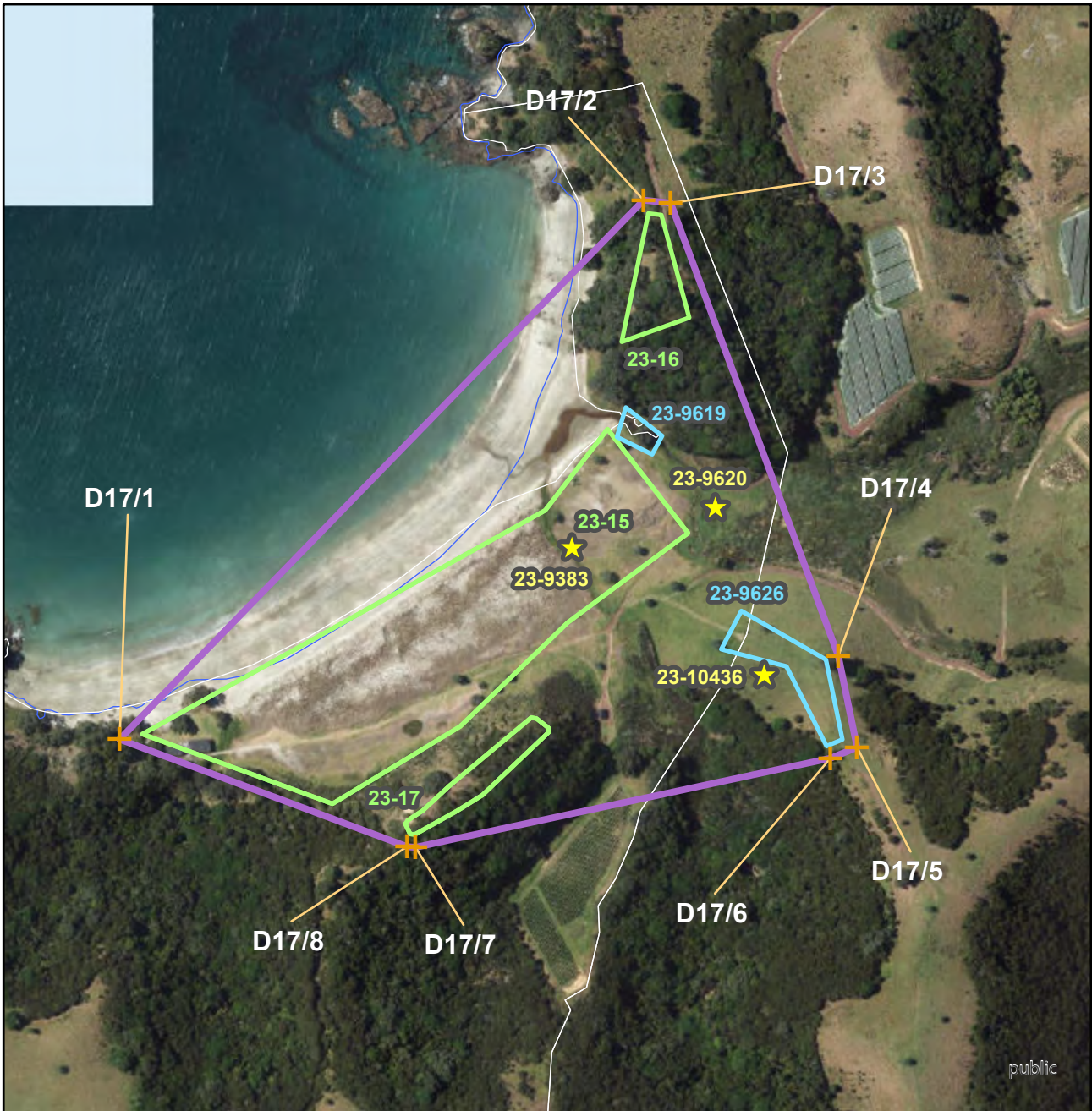
<b>Archaeology</b>	Name of item: <b>SITE SURROUNDS 16</b>		Map reference: <b>23-26</b>
	Scheduled archaeological items:	Non-scheduled archaeological sites:	 N 1:7,000 0 40 80 metres
UID : 16	23-20 23-23		
Island : Waiheke			

**Digitized points (NZTM)**

- 1) D16/1 E175 10 04.58919, S36 45 51.34669
- 2) D16/2 E175 10 06.00623, S36 45 41.17373
- 3) D16/3 E175 10 08.35176, S36 45 40.34394
- 4) D16/4 E175 10 25.35205, S36 45 40.75652
- 5) D16/5 E175 10 28.16056, S36 45 40.84254
- 6) D16/6 E175 10 33.95978, S36 45 41.72900
- 7) D16/7 E175 10 36.00283, S36 45 42.70320
- 8) D16/8 E175 10 36.91397, S36 45 43.81393
- 9) D16/9 E175 10 36.73587, S36 45 45.03309
- 10) D16/10 E175 10 35.81068, S36 45 45.76519
- 11) D16/11 E175 10 14.76701, S36 45 51.27516



Refer to the disclaimer at the beginning of this appendix.



Archaeology	Name of item: <b>SITE SURROUNDS 17</b>		Map reference: <b>23-27</b>
	Scheduled archaeological items:	Non-scheduled archaeological sites:	
UID : 17	23-15 23-16 23-17	23-9619 23-9626	23-9383 23-9620 23-10436
Island : Waiheke			 1:5,000 

Digitized points (NZTM)
1) D17/1 E175 08 43.65596, S36 45 54.85765
2) D17/2 E175 08 59.78311, S36 45 40.88647
3) D17/3 E175 09 00.63604, S36 45 40.95008
4) D17/4 E175 09 06.24176, S36 45 52.33800
5) D17/5 E175 09 06.89631, S36 45 54.64494
6) D17/6 E175 09 06.06743, S36 45 54.93392
7) D17/7 E175 08 53.05233, S36 45 57.43232
8) D17/8 E175 08 52.79086, S36 45 57.41575









Refer to the disclaimer at the beginning of this appendix.

**This page is left blank intentionally.**

**Refer to the disclaimer at the beginning of this appendix.**

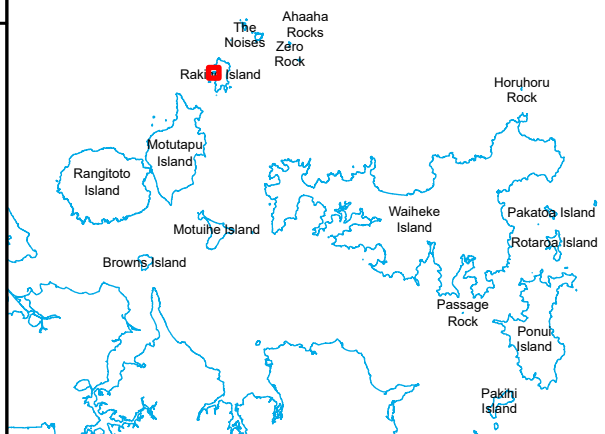
---



<b>Archaeology</b>	Name of item: <b>SITE SURROUNDS 20</b>		Map reference: <b>33-9</b>
	Scheduled archaeological items:	Non-scheduled archaeological sites:	 N 1:4,000 0 20 40 metres
UID : 19	 33-5  33-6	   33-10280	
Island : Rakino			

**Digitized points (NZTM)**

- 1) D20/1 E174 56 23.63657, S36 43 04.34008
- 2) D20/2 E174 56 24.88028, S36 43 02.94251
- 3) D20/3 E174 56 30.14420, S36 43 00.33260
- 4) D20/4 E174 56 31.85335, S36 43 00.16617
- 5) D20/5 E174 56 37.00112, S36 43 01.52708
- 6) D20/6 E174 56 40.69654, S36 43 02.86677
- 7) D20/7 E174 56 40.30842, S36 43 04.05458
- 8) D20/8 E174 56 27.74408, S36 43 05.51248
- 9) D20/9 E174 56 24.71518, S36 43 05.66112



Refer to the disclaimer at the beginning of this appendix.

## 6.0 Scheduled archaeological sites on Browns Island, Motuihe and Motutapu

This table lists sites which were scheduled in the previous district plan and which have been carried over without further detailed evaluation. These sites are also identified on the planning maps. [Part 7 - Heritage](#) contains the objectives, policies and rules that apply to scheduled archaeological sites.

Planning map ref	Item	Island	Category <sup>1</sup>	Management group type
30-59	Pa (central cone)	Browns Island (Motukorea)	B	A
30-60	Pa (hill)	Browns Island (Motukorea)	B	B
30-61	Archaic midden and stoneworking area	Browns Island (Motukorea)	B	E
30-62	Stone work	Browns Island (Motukorea)	B	C
31-9	Midden / stoneworking floor	Motutapu	B	E
31-10	Midden / stoneworking floor	Motutapu	B	E
31-11	Headland Pa	Motutapu	B	A
31-12	Pits, terraces, midden, burials, agriculture, postholes and drains	Motutapu	B	A
31-13	Headland Pa	Motutapu	B	A
31-14	Pits, terraces, midden	Motutapu	B	B
31-15	Pits, terraces, midden	Motutapu	B	A
31-16	Pits, terraces, midden, graves	Motutapu	B	B
31-17	Agricultural area, hangi	Motutapu	B	E
31-18	Pits, terraces, midden	Motutapu	B	B
31-19	Graves (7), quarantine cemetery	Motuihe	B	D
31-20	Graves (2), Reid graves	Motutapu	B	D

**Note:**

1. A category B status has been allocated to all these items.