





# Appendix 1g

## Schedule of trees - inner islands

Contents	Page
1.0 Introduction .....	3
2.0 Key to reasons for scheduling trees .....	3
3.0 Disclaimer for all diagrams in appendix 1g .....	4
4.0 Diagrams of scheduled trees .....	4
5.0 Scheduled trees on Motuihe and Motutapu .....	43

### Plan modification annotations

-  indicates where content is affected by proposed plan modification x. refer to plan modification folder or website for details.
-  indicates where the content is part of plan modification x, which is subject to appeal.
-  Underlined content to be inserted.
-  ~~Struck through~~ content to be deleted.



## 1.0 Introduction

This appendix contains key information about scheduled trees. In particular it identifies:

- The location of scheduled trees, including the site surrounds.
- The category (A or B) applying to each tree.
- The reasons for scheduling each tree.

Scheduled trees are shown on the planning maps. [Part 7 - Heritage](#) contains the objectives, policies and rules applying to scheduled trees.

[Section 4.0](#) of this appendix contains diagrams identifying the location of scheduled trees. The diagrams are ordered according to their planning map reference number.

[Section 5.0](#) lists scheduled trees on Motuihe and Motutapu.

## 2.0 Key to reasons for scheduling trees

Each diagram includes a record of the reasons for scheduling the particular tree or group of trees. The reasons relate to the criteria identified in [appendix 4 - Criteria for scheduling heritage items](#). The list of reasons for scheduling trees is as follows:

Letter	Reason
A/a	Spatial characteristic
B/b	Form / visual appearance / character
C/c	Occurrence of the species
D/d	Provenance
E/e	Age
F/f	Environmental factors
G/g	Health of tree
H/h	Public accessibility
I/i	Visual importance to the site
J/j	Visual contribution to the landscape
K/k	Group significance
L/l	Associated with a person
M/m	Associated with an event
N/n	Social context
O/o	Natural history

The reasons are identified on each diagram in the following manner:

1. A capital letter (eg A, D, L) means that the scheduled tree or trees scored significantly (ie above the median) for this criteria.
2. A lower case letter (eg a, d, l) means that the scheduled tree or trees have scored moderately (i.e. below the median) for this criteria.
3. Where a letter is omitted, the scheduled tree or trees have not scored against this criteria.

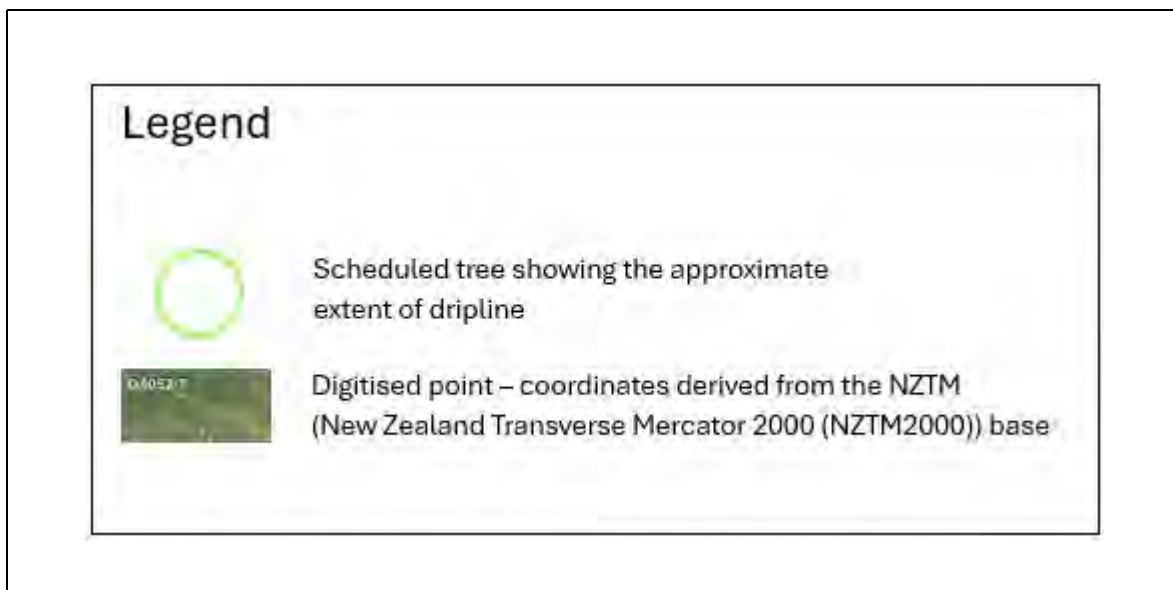
Further information about the criteria for scheduling trees is contained in [appendix 4](#).


### 3.0 Disclaimer for all diagrams in appendix 1g


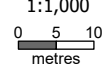
The diagrams show a green ellipse or circle (or several ellipses or circles) around the scheduled tree. The polygon (or polygons) form the definitive location of the scheduled tree.


Some diagrams may include parts of a tree extending below mean high water springs (MHWS). Areas below MHWS fall within the jurisdiction of the Auckland Regional Council, and are therefore outside the jurisdiction of this Plan. Any areas below MHWS are indicative and shown for information purposes only.

### 4.0 Diagrams of scheduled trees







<b>Trees</b>				<b>Map reference:</b> <b>2-5</b>
Island : <i>Waiheke</i> Site Address: <i>Beach Parade, (Road reserve, opposite No's.10-12 Beach Parade) Oneroa, Waiheke Island</i>				 1:1,000 
UID	Name of item	Reasons	Category	Digitised points (NZTM)
2035	<i>Metrosideros excelsa (Pohutukawa)</i>	B,d,e,F,G,H,I,J,K	<i>B</i>	D2035 E175 00 44.33124, S36 46 58.74304
<p><b>Refer to the disclaimer at the beginning of this appendix.</b></p>				


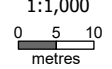


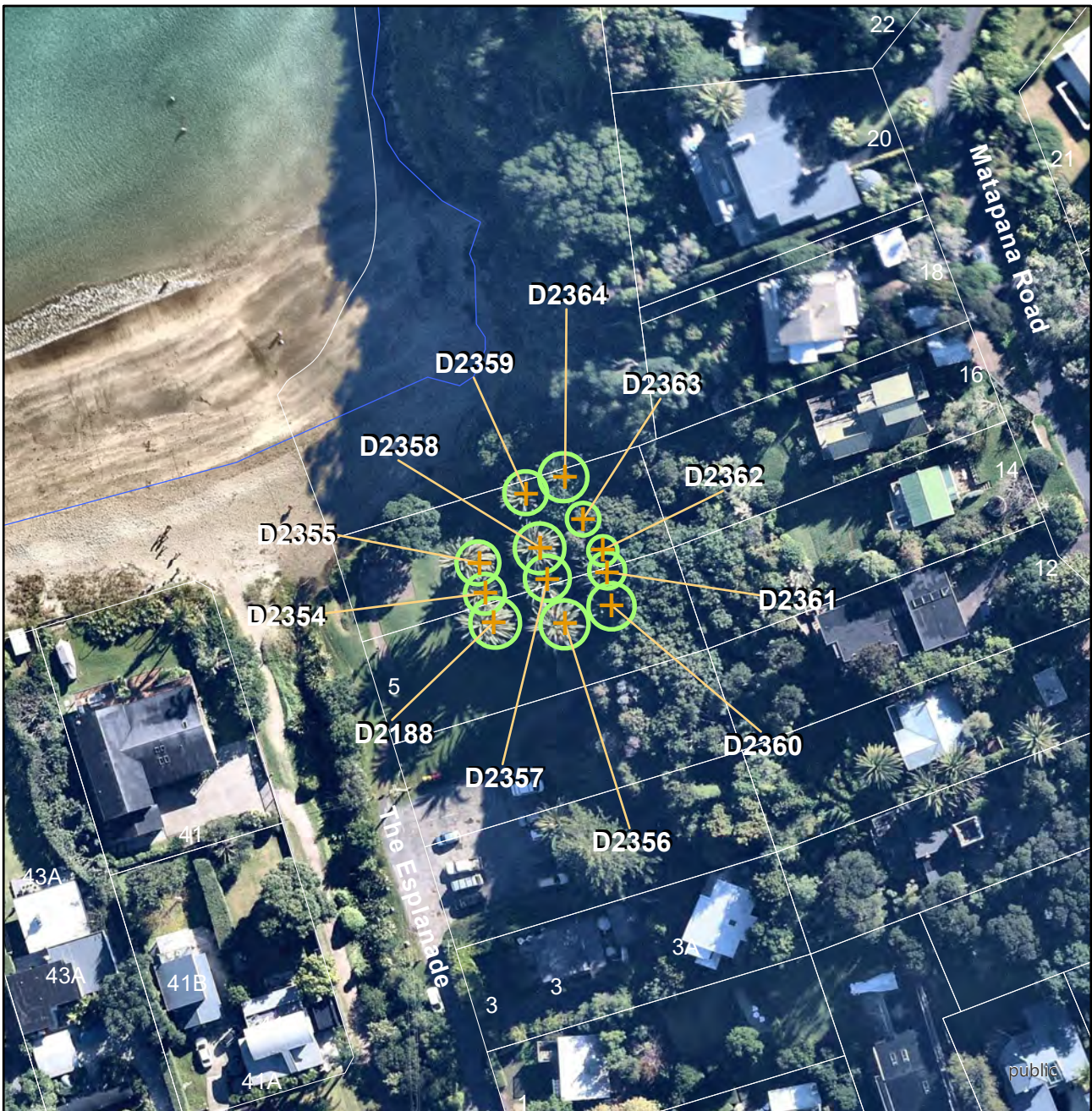
<b>Trees</b>				<b>Map reference:</b> <b>2-6</b>
<b>Island :</b> <i>Waiheke</i> <b>Site Address:</b> <i>Beach Parade, (Road reserve, opposite No's. 14-16 Beach Parade) Oneroa, Waiheke Island</i>				
UID	Name of item	Reasons	Category	Digitised points (NZTM)
2034	Metrosideros excelsa (Pohutukawa)	B,d,E,f,G,H,I,J,K	A	D2034 E175 00 43.06426, S36 46 58.04623
<p><b>Refer to the disclaimer at the beginning of this appendix.</b></p>				


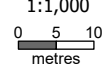


<b>Trees</b>				<b>Map reference:</b> <b>2-7</b>
Island : <i>Waiheke</i> Site Address: <i>Beach Parade, (Road reserve, opposite No's. 18-20 Beach Parade) Oneroa, Waiheke Island</i>				
UID	Name of item	Reasons	Category	Digitised points (NZTM)
2027	<i>Metrosideros excelsa (Pohutukawa)</i>	B,d,e,F,G,H,I,J,K	<i>B</i>	D2027 E175 00 41.77516, S36 46 57.08439
<p><b>Refer to the disclaimer at the beginning of this appendix.</b></p>				



<b>Trees</b>				<b>Map reference:</b> <b>2-8</b>
<b>Island :</b> <i>Waiheke</i> <b>Site Address:</b> <i>Beach Parade, (Road reserve, opposite No's. 24-26 Beach Parade) Oneroa, Waiheke Island</i>				 N 1:1,000  0 5 10 metres
UID	Name of item	Reasons	Category	Digitised points (NZTM)
2031	Metrosideros excelsa (Pohutukawa)	B,d,E,f,G,H,I,J,K	A	D2031 E175 00 39.53679, S36 46 55.57265
<p><b>Refer to the disclaimer at the beginning of this appendix.</b></p>				


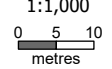


<b>Trees</b>		<b>Map reference:</b> <b>3-3</b>
<b>Island :</b> <i>Waiheke</i> <b>Site Address:</b> <i>(Matapana reserve, eastern end of Palm beach) Palm Beach, Waiheke Island</i>		 1:1,000 



UID	Name of item	Reasons	Category	Digitised points (NZTM)
2188	Phoenix canariensis (Phoenix palm)	a,B,E,F,G,H,I,J,K	B	D2188 E175 02 45.74920, S36 46 47.48274
2354	Phoenix canariensis (Phoenix palm)	a,B,E,F,G,H,I,J,K	B	D2354 E175 02 45.69327, S36 46 47.33582
2355	Phoenix canariensis (Phoenix palm)	a,B,E,F,G,H,I,J,K	B	D2355 E175 02 45.65210, S36 46 47.18279
2356	Phoenix canariensis (Phoenix palm)	a,B,E,F,G,H,I,J,K	B	D2356 E175 02 46.19771, S36 46 47.48043
2357	Phoenix canariensis (Phoenix palm)	a,B,E,F,G,H,I,J,K	B	D2357 E175 02 46.08107, S36 46 47.25743
2358	Phoenix canariensis (Phoenix palm)	a,B,E,F,G,H,I,J,K	B	D2358 E175 02 46.03206, S36 46 47.09871
2359	Phoenix canariensis (Phoenix palm)	a,B,E,F,G,H,I,J,K	B	D2359 E175 02 45.93582, S36 46 46.82827
2360	Phoenix canariensis (Phoenix palm)	a,B,E,F,G,H,I,J,K	B	D2360 E175 02 46.48859, S36 46 47.38473
2361	Phoenix canariensis (Phoenix palm)	a,B,E,F,G,H,I,J,K	B	D2361 E175 02 46.45663, S36 46 47.21594
2362	Phoenix canariensis (Phoenix palm)	a,B,E,F,G,H,I,J,K	B	D2362 E175 02 46.42632, S36 46 47.10359
2363	Phoenix canariensis (Phoenix palm)	a,B,E,F,G,H,I,J,K	B	D2363 E175 02 46.29799, S36 46 46.94961
2364	Phoenix canariensis (Phoenix palm)	a,B,E,F,G,H,I,J,K	B	D2364 E175 02 46.17849, S36 46 46.73932


**Refer to the disclaimer at the beginning of this appendix.**


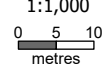


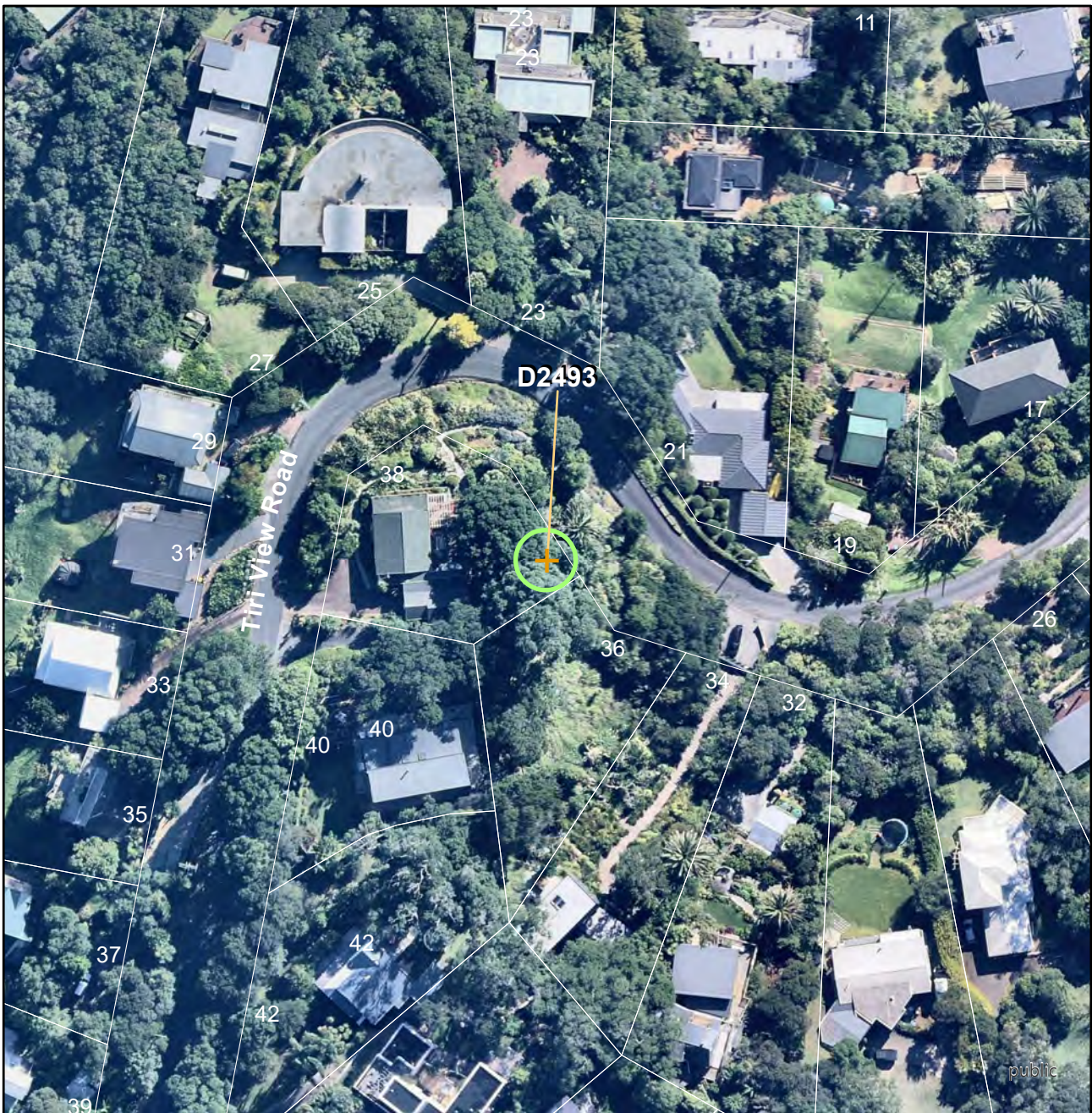
<b>Trees</b>					<b>Map reference:</b> <b>3-4</b>
Island : <i>Waiheke</i> Site Address: <i>14, Te Aroha Ave, Hekerua Bay, Waiheke Island</i>					 1:1,000  0 5 10 metres
UID	Name of item	Reasons	Category	Digitised points (NZTM)	
2279	Vitex lucens (Puriri)	a,B,D,E,F,G,h,I,j	A	D2279 E175 01 41.66898, S36 46 58.43854	
2366	Vitex lucens (Puriri)	a,B,D,E,F,G,h,I,j	A	D2366 E175 01 41.46246, S36 46 58.66242	
<p><b>Refer to the disclaimer at the beginning of this appendix.</b></p>					


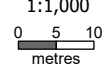


<b>Trees</b>				<b>Map reference:</b> <b>3-5</b>
Island : <i>Waiheke</i> Site Address: 32, <i>Tiri View Road, Waiheke Island</i>			 1:1,000  metres	
UID	Name of item	Reasons	Category	Digitised points (NZTM)
2510	<i>Metrosideros excelsa</i> (Pohutukawa)	a,b,d,E,f,G,h,i,J,K	A	D2510 E175 02 36.93480, S36 47 00.78666
<p><b>Refer to the disclaimer at the beginning of this appendix.</b></p>				


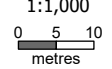


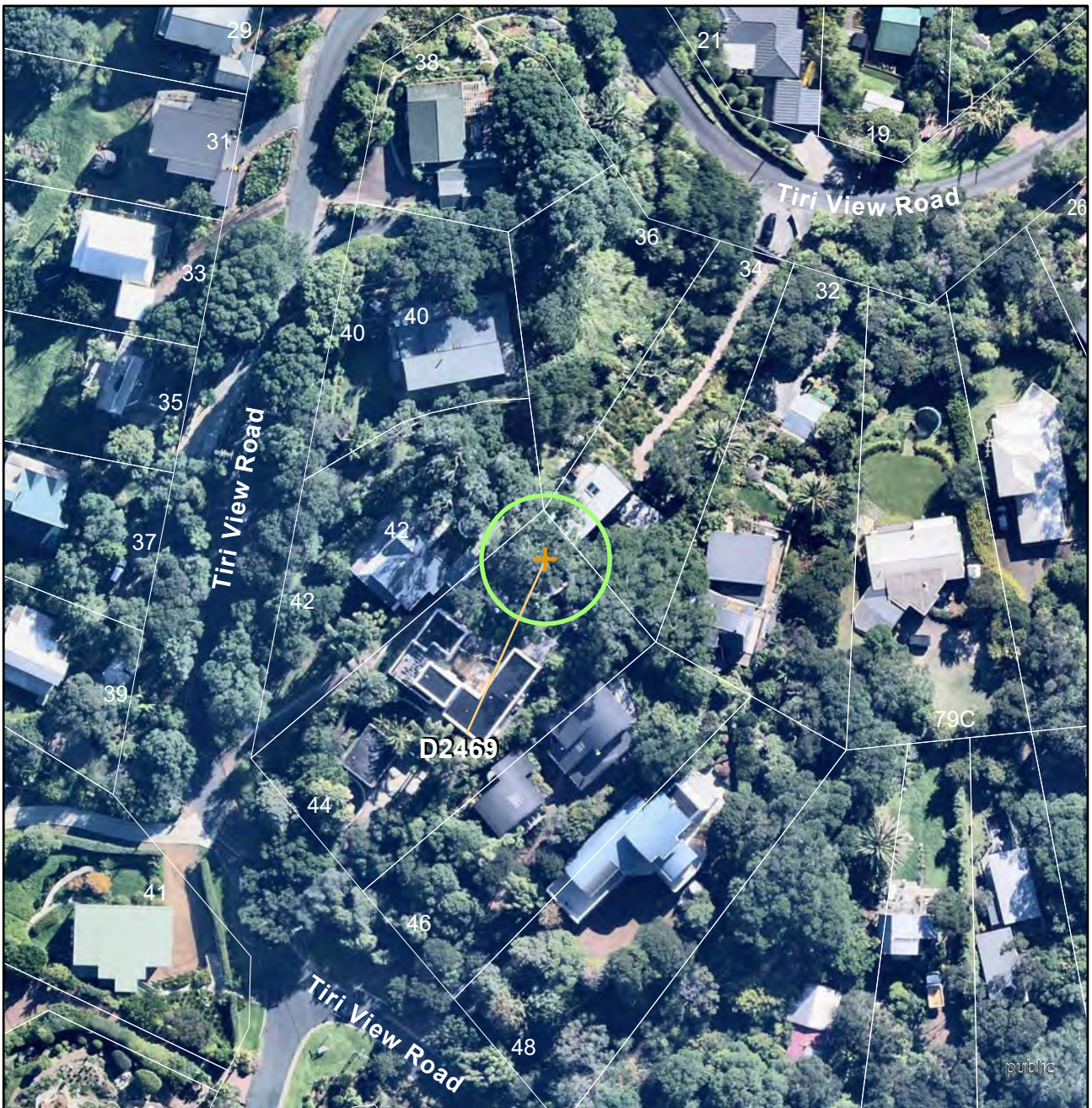
<b>Trees</b>				<b>Map reference:</b> <b>3-6</b>
Island : <i>Waiheke</i> Site Address: 36, Tiri View Road, Palm Beach, Waiheke Island			 1:1,000 	
UID	Name of item	Reasons	Category	Digitised points (NZTM)
2498	<i>Metrosideros excelsa</i> (Pohutukawa)	a,b,d,E,F,g,h,I,J,K	<i>B</i>	D2498 E175 02 36.18647, S36 46 58.79441
<p><b>Refer to the disclaimer at the beginning of this appendix.</b></p>				


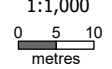


<b>Trees</b>		<b>Map reference:</b> <b>3-7</b>		
Island : <i>Waiheke</i> Site Address: 38, Tiri View Road, Palm Beach, Waiheke Island		 1:1,000  0 5 10 metres		
UID	Name of item	Reasons	Category	Digitised points (NZTM)
2493	Metrosideros excelsa (Pohutukawa)	a,b,d,E,f,g,h,l,J,K	A	D2493 E175 02 36.28159, S36 46 58.47332
<p><b>Refer to the disclaimer at the beginning of this appendix.</b></p>				



<b>Trees</b>					<b>Map reference:</b> <b>3-8</b>
Island : <i>Waiheke</i> Site Address: 40, Tiri View Road, Palm Beach, Waiheke Island					 1:1,000 
UID	Name of item	Reasons	Category	Digitised points (NZTM)	
2475	Metrosideros excelsa (Pohutukawa)	a,b,d,E,g,h,I,J,K	B	D2475 E175 02 35.27518, S36 46 59.03064	
2483	Metrosideros excelsa (Pohutukawa)	b,d,E,g,h,I,J,K	B	D2483 E175 02 35.78400, S36 46 59.40816	
<p><b>Refer to the disclaimer at the beginning of this appendix.</b></p>					


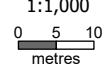


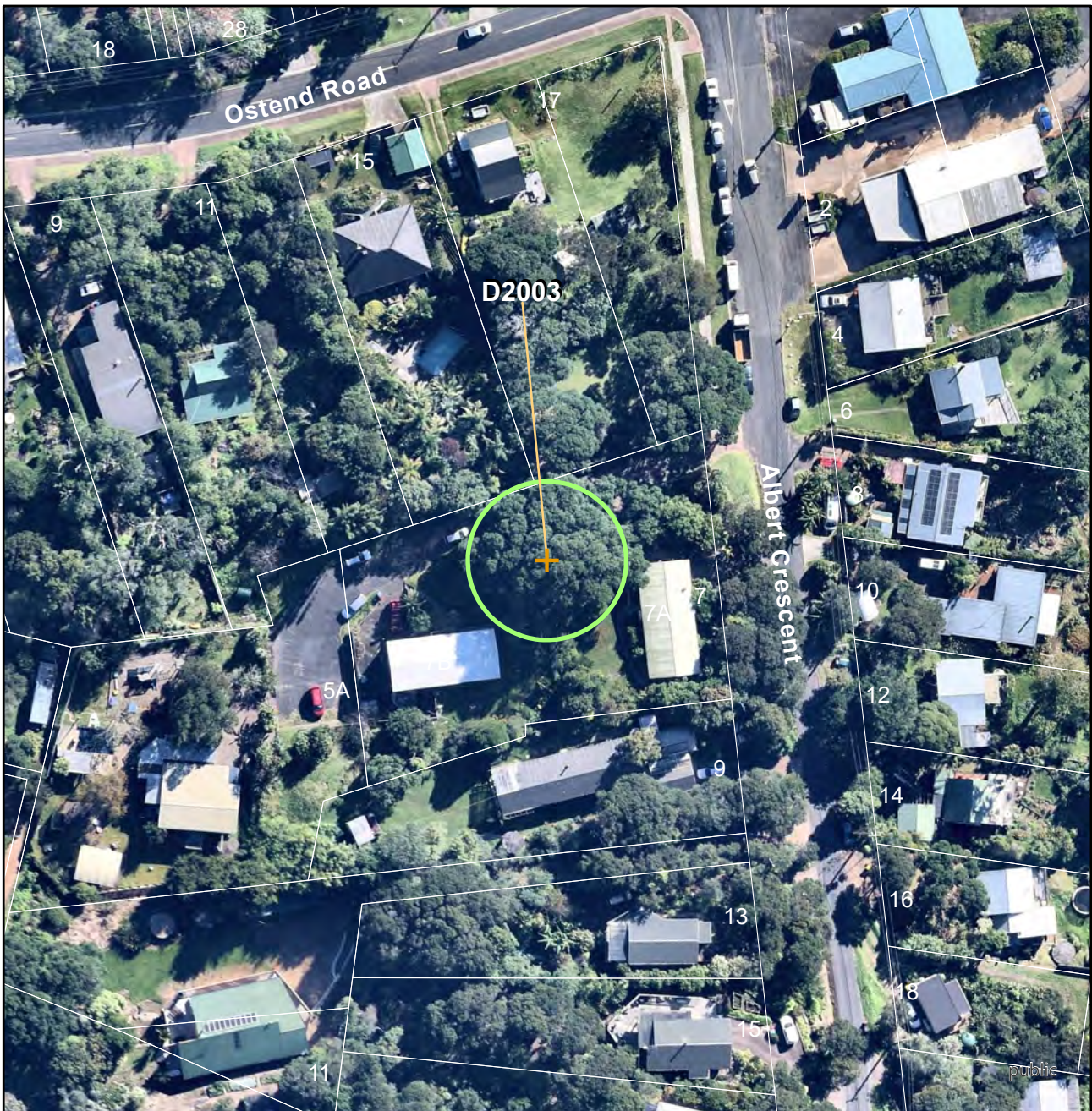
<b>Trees</b>		<b>Map reference:</b> <b>3-9</b>		
Island : <i>Waiheke</i> Site Address: <i>44, Tiri View Road, Palm Beach, Waiheke Island</i>		 1:1,000  0 5 10 metres		
UID	Name of item	Reasons	Category	Digitised points (NZTM)
2469	<i>Metrosideros excelsa</i> (Pohutukawa)	a,B,d,E,f,G,h,I,J,K	A	D2469 E175 02 36.10933, S36 47 00.56275
<p><b>Refer to the disclaimer at the beginning of this appendix.</b></p>				





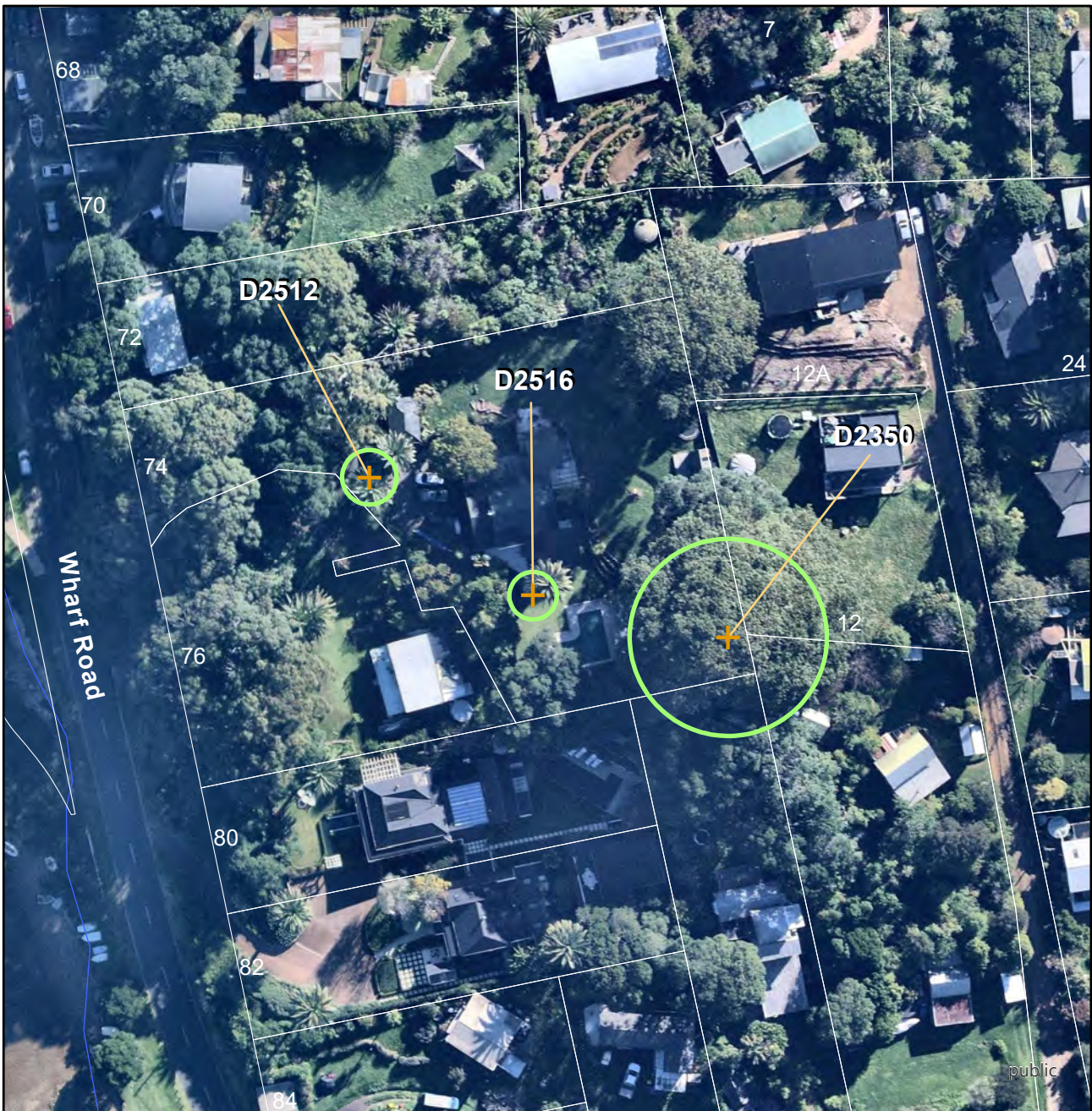
<b>Trees</b>				<b>Map reference:</b> <b>3-10</b>
<b>Island :</b> <i>Waiheke</i> <b>Site Address:</b> <i>Great Barrier Road, (Road Reserve, cnr. 2 Empire Avenue and Great Barrier Road.) Enclosure Bay, Waiheke Island</i>				
UID	Name of item	Reasons	Category	Digitised points (NZTM)
2068	Metrosideros excelsa (Pohutukawa)	a,b,d,E,F,g,H,I,J	B	D2068 E175 02 01.12948, S36 46 39.07596
<p><b>Refer to the disclaimer at the beginning of this appendix.</b></p>				


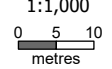


<b>Trees</b>				<b>Map reference:</b> <b>8-7</b>
Island : <i>Waiheke</i> Site Address: <i>88, Church Bay Road, Te Huruhi, Waiheke Island</i>			 1:1,000 	
UID	Name of item	Reasons	Category	Digitised points (NZTM)
2283	<i>Metrosideros excelsa</i> (Pohutukawa)	a,B,d,E,f,g,h,I,J	<i>B</i>	D2283 E175 00 25.36074, S36 47 31.03591
<p><b>Refer to the disclaimer at the beginning of this appendix.</b></p>				


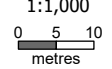


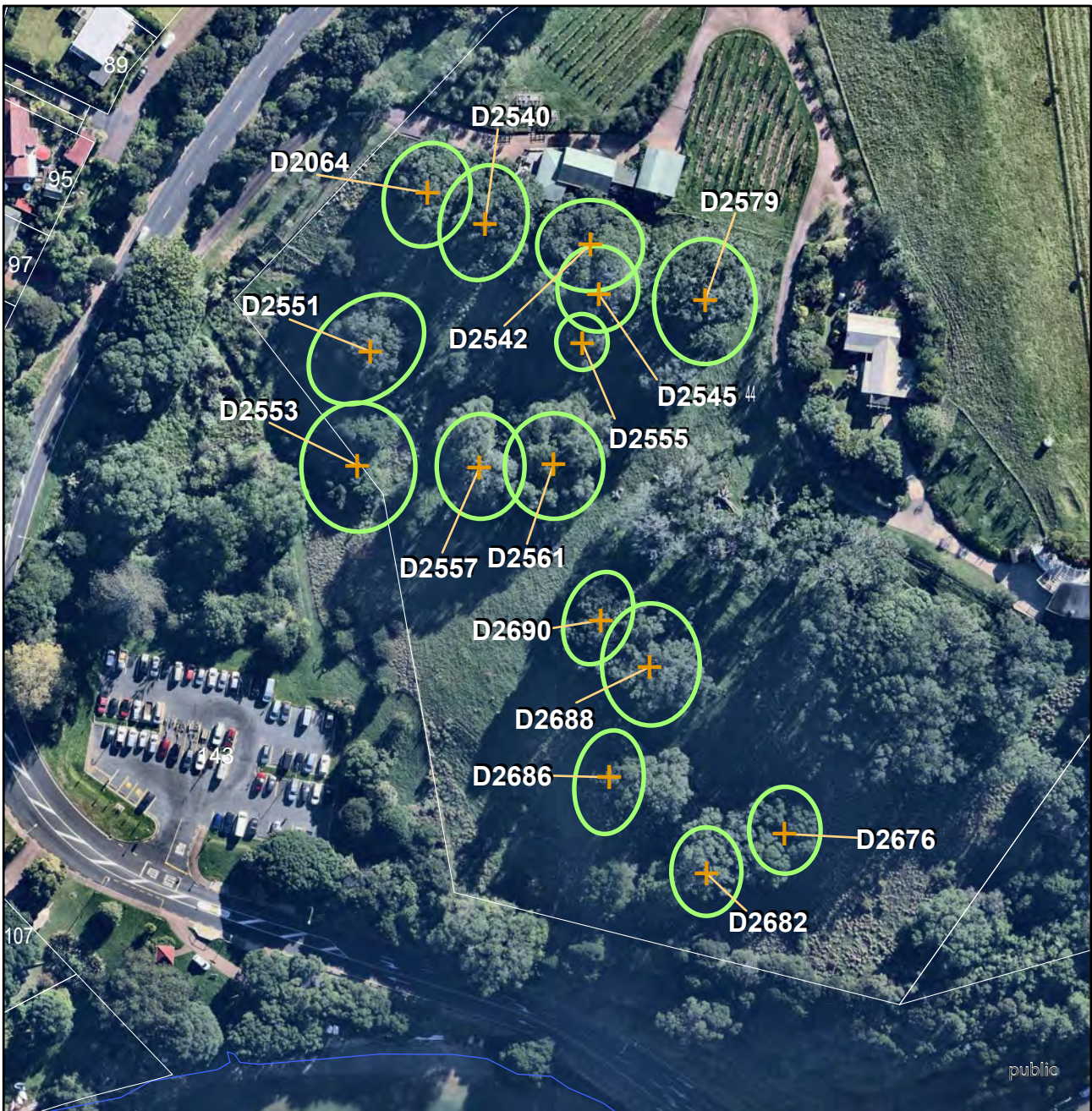
<b>Trees</b>				<b>Map reference:</b> <b>9-16</b>
Island : <i>Waiheke</i> Site Address: <i>7A, Albert Crescent, Ostend, Waiheke Island</i>			 1:1,000  metres	
UID	Name of item	Reasons	Category	Digitised points (NZTM)
2003	<i>Metrosideros excelsa</i> (Pohutukawa)	a,B,d,E,F,G,I,J	<i>B</i>	D2003 E175 02 41.49347, S36 48 01.02085
<p><b>Refer to the disclaimer at the beginning of this appendix.</b></p>				



<b>Trees</b>		<b>Map reference:</b> <b>9-17</b>		
Island : <i>Waiheke</i> Site Address: 74, Wharf Road, Ostend, Waiheke Island				 1:1,000 
UID	Name of item	Reasons	Category	Digitised points (NZTM)
2350	<i>Ficus macrophylla</i> (Moreton Bay Fig)	a,B,c,E,F,G,h,I,J	A	D2350 E175 02 35.24877, S36 47 56.28646
2512	<i>Phoenix canariensis</i> (Phoenix palm)	a,B,E,f,G,h,I,J	A	D2512 E175 02 32.96499, S36 47 55.51212
2516	<i>Phoenix canariensis</i> (Phoenix palm)	a,B,E,f,G,I,J	B	D2516 E175 02 34.01331, S36 47 56.09462
<p><b>Refer to the disclaimer at the beginning of this appendix.</b></p>				



<b>Trees</b>				<b>Map reference:</b> <b>9-18</b>
Island : <i>Waiheke</i> Site Address: 76, Wharf Road, Ostend, Waiheke Island			 1:1,000  0 5 10 metres	
UID	Name of item	Reasons	Category	Digitised points (NZTM)
2514	Phoenix canariensis (Phoenix palm)	A,B,E,f,G,h,I,J	A	D2514 E175 02 32.82254, S36 47 55.70528
<p><b>Refer to the disclaimer at the beginning of this appendix.</b></p>				




Trees		Map reference: <b>9-25</b>		
Island : <i>Waiheke</i>				
Site Address: <i>44 Donald Bruce Road, Kennedy Point, Waiheke Island</i>				
UID	Name of item	Reasons	Category	Digitised points (NZTM)
2064	Metrosideros excelsa (Pohutukawa)	a,B,C,d,E,F,G,h,I,J,K	A	D2064 E175 01 29.46767, S36 48 18.84719
2540	Metrosideros excelsa (Pohutukawa)	a,B,d,E,F,G,h,I,J,K	A	D2540 E175 01 30.01704, S36 48 19.07607
2542	Metrosideros excelsa (Pohutukawa)	a,B,d,E,F,g,h,I,J,K	A	D2542 E175 01 31.01856, S36 48 19.21407
2545	Metrosideros excelsa (Pohutukawa)	A,B,d,E,F,g,h,I,J,K	A	D2545 E175 01 31.10815, S36 48 19.59108
2551	Metrosideros excelsa (Pohutukawa)	a,B,d,E,F,G,h,I,J,K	A	D2551 E175 01 28.95847, S36 48 20.06318
2553	Metrosideros excelsa (Pohutukawa)	a,B,d,E,F,G,h,I,J,K	A	D2553 E175 01 28.85854, S36 48 20.93340
2555	Metrosideros excelsa (Pohutukawa)	a,B,d,E,F,G,h,I,J,K	A	D2555 E174 49 10.97576, S36 53 18.20778
2557	Metrosideros excelsa (Pohutukawa)	a,B,d,E,F,G,h,I,J,K	A	D2557 E174 47 34.50898, S36 53 40.31630
2561	Metrosideros excelsa (Pohutukawa)	A,b,d,E,F,G,h,I,J,k	B	D2561 E174 46 55.32981, S36 52 55.22616
2579	Metrosideros excelsa (Pohutukawa)	A,B,d,E,F,G,h,I,J,k	A	D2579 E175 01 32.11456, S36 48 19.61898
2676	Metrosideros excelsa (Pohutukawa)	a,b,d,E,F,G,h,I,J,K	A	D2676 E175 01 32.97133, S36 48 23.66660
2682	Metrosideros excelsa (Pohutukawa)	a,b,d,E,F,g,h,I,J,K	B	D2682 E175 01 32.24356, S36 48 23.98069
2686	Metrosideros excelsa (Pohutukawa)	a,b,d,E,F,G,h,I,J,K	B	D2686 E175 01 31.30441, S36 48 23.26490
2688	Metrosideros excelsa (Pohutukawa)	A,b,d,E,F,g,h,I,j,k	A	D2688 E175 01 31.66409, S36 48 22.41838
2690	Metrosideros excelsa (Pohutukawa)	a,b,E,F,G,h,I,J,K	A	D2690 E175 01 31.19442, S36 48 22.07120


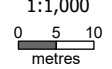
**Refer to the disclaimer at the beginning of this appendix.**

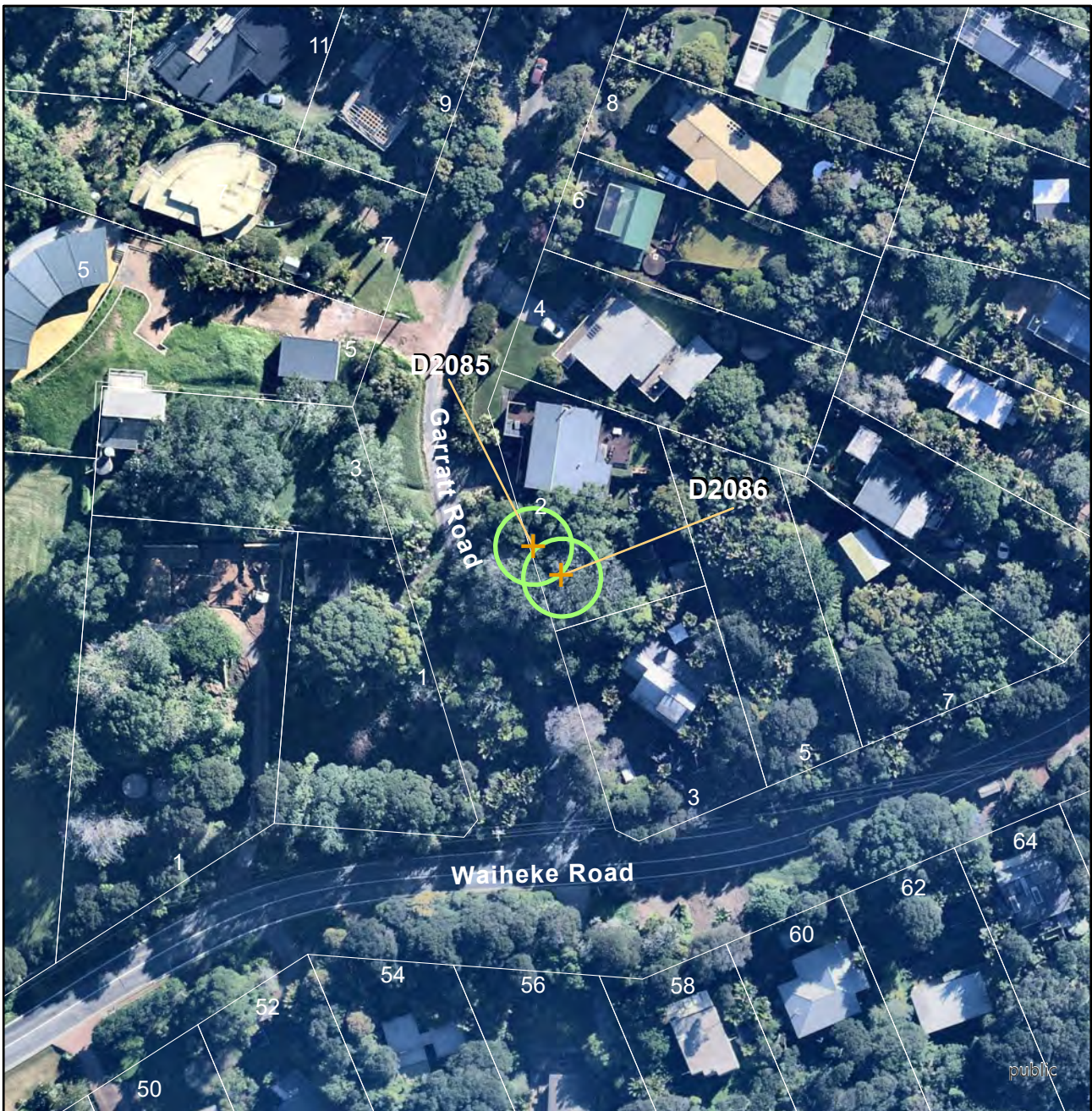




<b>Trees</b>					<b>Map reference:</b> <b>9-26</b>
Island : <i>Waiheke</i>					
Site Address: <i>44 Donald Bruce Road, Kennedy Point, Waiheke Island</i>					
UID	Name of item	Reasons	Category	Digitised points (NZTM)	
2565	Metrosideros excelsa (Pohutukawa)	a,b,d,E,F,G,h,I,J,K	B	D232/1	E175 01 31.55930, S36 48 27.04049
2567	Metrosideros excelsa (Pohutukawa)	a,B,d,E,F,G,h,I,J,K	B	D232/2	E175 01 32.68621, S36 48 27.84330
2569	Metrosideros excelsa (Pohutukawa)	a,b,d,E,F,g,h,I,J,K	B	D232/3	E175 01 32.94624, S36 48 27.87608
2571	Metrosideros excelsa (Pohutukawa)	a,b,d,E,F,g,h,I,J,K	B	D232/4	E175 01 34.78419, S36 48 28.78986
2573	Metrosideros excelsa (Pohutukawa)	a,b,d,E,F,G,h,I,J,K	B	D232/5	E175 01 34.40022, S36 48 29.85685
2577	Metrosideros excelsa (Pohutukawa)	a,b,d,E,F,G,h,I,J,K	B	D232/6	E175 01 32.83434, S36 48 29.95039
2583	Metrosideros excelsa (Pohutukawa)	a,b,c,d,E,F,g,h,I,J,K	B	D232/7	E175 01 32.15507, S36 48 29.11000
2619	Metrosideros excelsa (Pohutukawa)	a,b,d,E,F,G,h,I,J,K	B	D232/8	E175 01 32.28771, S36 48 28.51986
2621	Metrosideros excelsa (Pohutukawa)	a,b,d,E,F,G,h,I,J,K	B	D232/9	E175 01 30.81408, S36 48 28.25863
2644	Metrosideros excelsa (Pohutukawa)	a,b,d,E,F,G,h,I,J,K	B	D232/10	E175 01 30.50783, S36 48 27.86944
2646	Metrosideros excelsa (Pohutukawa)	a,b,d,E,F,G,h,I,J,K	B		
2648	Metrosideros excelsa (Pohutukawa)	a,b,d,E,F,G,h,I,J,K	B		
2654	Metrosideros excelsa (Pohutukawa)	a,d,E,F,h,I,J,K	B		
2650	Metrosideros excelsa (Pohutukawa)	a,d,E,F,g,h,I,J,K	B		
2656	Metrosideros excelsa (Pohutukawa)	a,B,d,E,F,h,I,J,k	B		
2664	Metrosideros excelsa (Pohutukawa)	a,b,d,E,f,G,h,I,J,K	B		
2674	Metrosideros excelsa (Pohutukawa)	b,d,E,F,G,h,I,J,K	B		

**Refer to the disclaimer at the beginning of this appendix.**


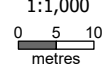


<b>Trees</b>		<b>Map reference:</b> <b>11-2</b>		
Island : <i>Waiheke</i> Site Address: <i>First Avenue, (Road Reserve / Walkway, at top of stairs between 1 Leroy Road and 21 First Avenue) Onetangi, Waiheke Island</i>				 1:1,000  0 5 10 metres
UID	Name of item	Reasons	Category	Digitised points (NZTM)
2081	<i>Metrosideros excelsa</i> (Pohutukawa)	a,B,D,E,F,g,H,I,J	<i>B</i>	D2081 E175 05 11.94683, S36 47 22.80616
<p><b>Refer to the disclaimer at the beginning of this appendix.</b></p>				


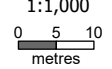


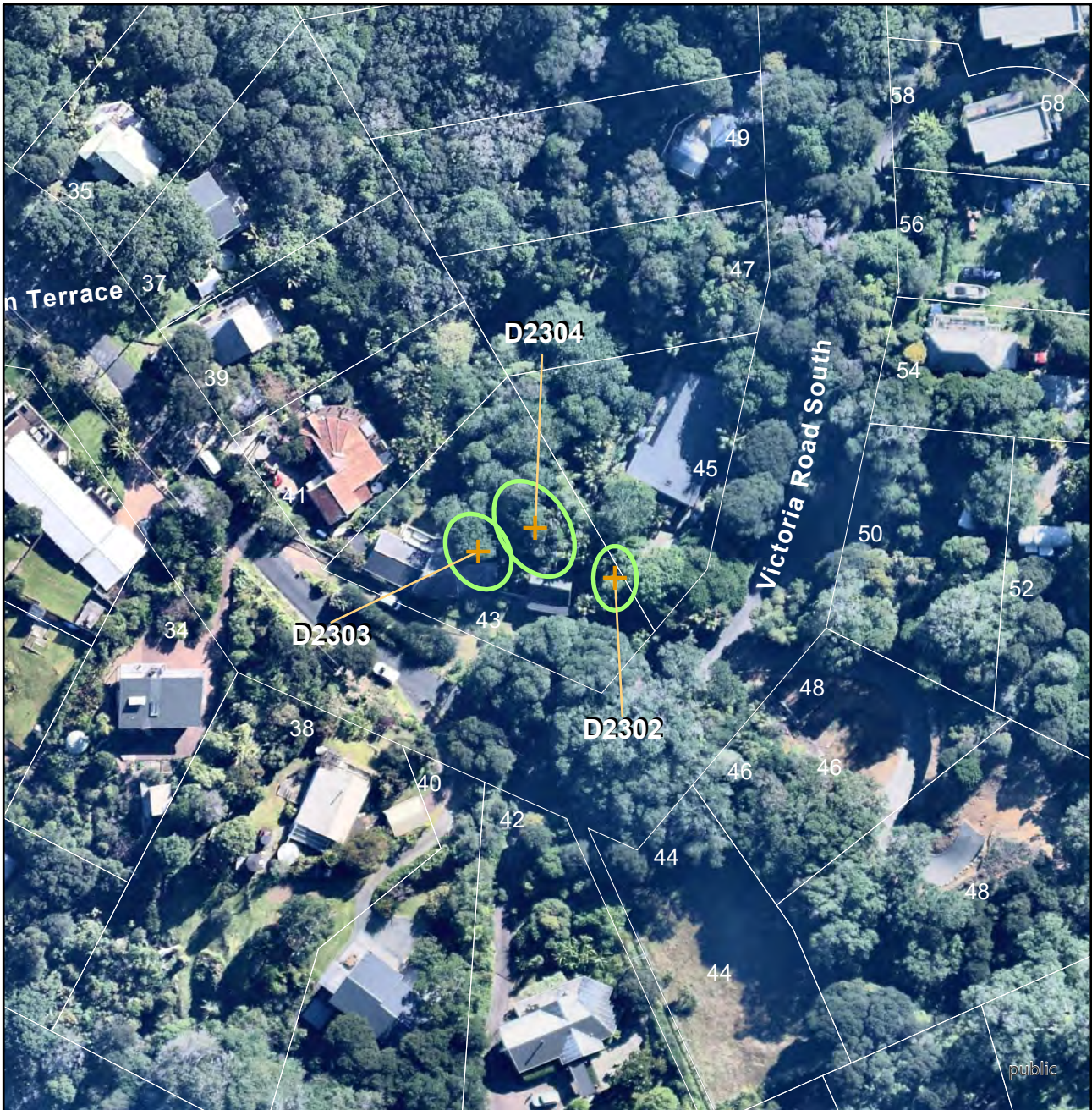
<b>Trees</b>					<b>Map reference:</b> <b>11-3</b>
Island : <i>Waiheke</i> Site Address: 2, Garratt Road, Onetangi, Waiheke Island					 1:1,000  0 5 10 metres
UID	Name of item	Reasons	Category	Digitised points (NZTM)	
2085	Vitex lucens (Puriri)	a,b,D,E,f,G,H,I,J	B	D2085 E175 05 17.58379, S36 47 24.14532	
2086	Vitex lucens (Puriri)	a,b,D,E,F,G,h,I,J	B	D2086 E175 05 17.76517, S36 47 24.28883	
<p><b>Refer to the disclaimer at the beginning of this appendix.</b></p>					


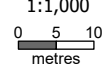


<b>Trees</b>				<b>Map reference:</b> <b>11-4</b>
Island : <i>Waiheke</i> Site Address: 3, Garratt Road, Onetangi, Waiheke Island			 1:1,000  0 5 10 metres	
UID	Name of item	Reasons	Category	Digitised points (NZTM)
2087	Metrosideros excelsa (Pohutukawa)	a,b,D,E,F,g,h,I,J	B	D2087 E175 05 15.59059, S36 47 23.76117
<p style="color: red; font-weight: bold;">Refer to the disclaimer at the beginning of this appendix.</p>				


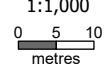


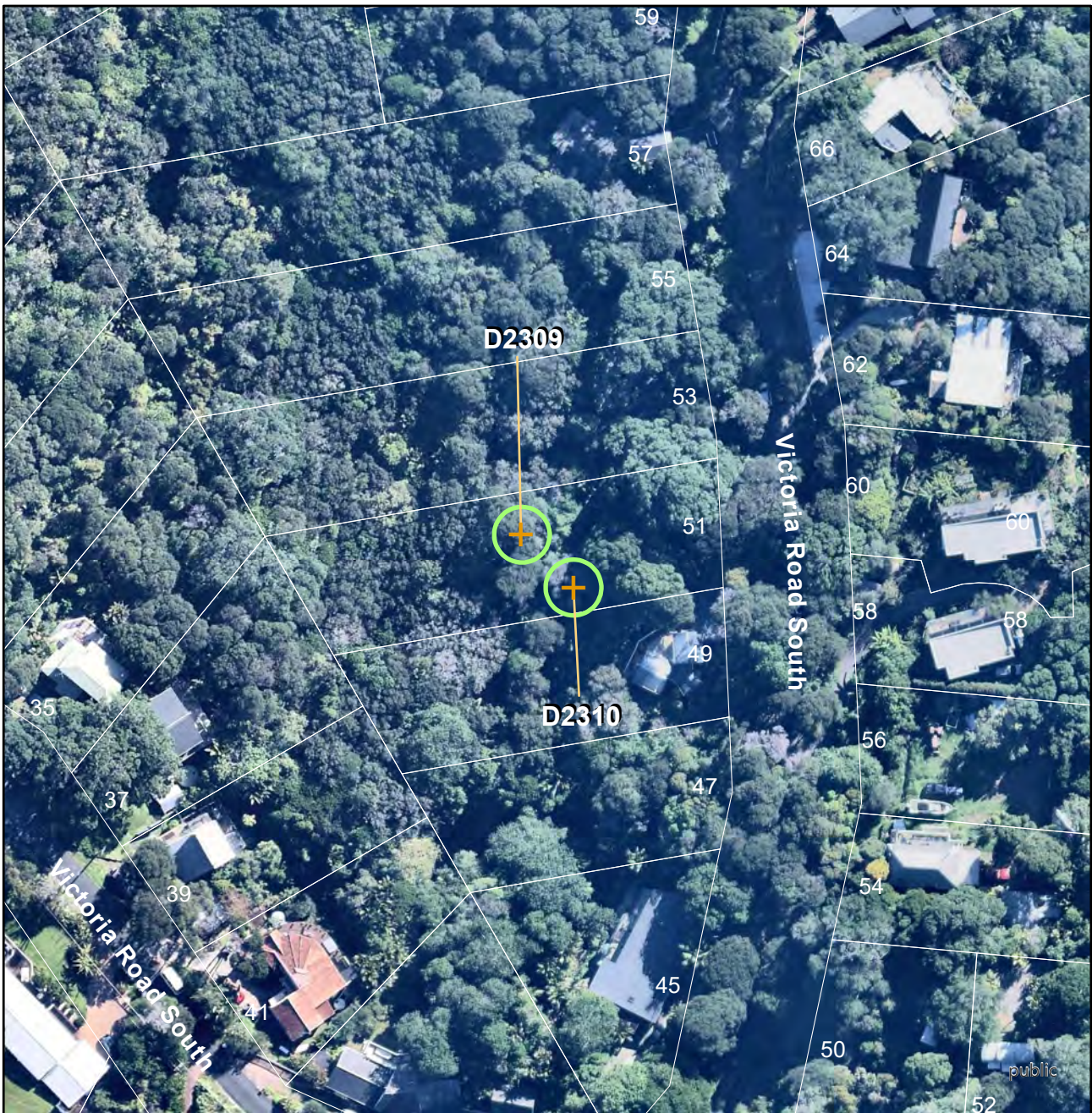
<b>Trees</b>				<b>Map reference:</b> <b>11-5</b>
Island : <i>Waiheke</i> Site Address: <i>29, Hobson Terrace, Onetangi, Waiheke Island</i>			 1:1,000 	
UID	Name of item	Reasons	Category	Digitised points (NZTM)
2097	Laurelia novae-zealandia (Pukatea)	B,d,E,F,G,I,J	<i>B</i>	D2097 E175 05 05.98417, S36 47 48.39397
<p><b>Refer to the disclaimer at the beginning of this appendix.</b></p>				


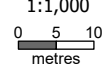



<b>Trees</b>					<b>Map reference:</b> <b>11-6</b>
Island : <i>Waiheke</i> Site Address: 43, Victoria Road South, Onetangi, Waiheke Island					 1:1,000 
UID	Name of item	Reasons	Category	Digitised points (NZTM)	
2302	Dysoxylum spectabile(Kohekohe, New Zealand Mahogany)	a,b,C,d,E,F,G,h,i,J	B	D2302	E175 05 11.81175, S36 47 44.49732
2303	Vitex lucens (Puriri)	a,b,D,E,f,G,h,I,J	B	D2303	E175 05 10.94715, S36 47 44.37733
2304	Vitex lucens (Puriri)	a,b,D,E,f,G,h,I,J	B	D2304	E175 05 11.30255, S36 47 44.25270
<p><b>Refer to the disclaimer at the beginning of this appendix.</b></p>					


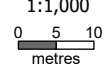


<b>Trees</b>		<b>Map reference:</b> <b>11-7</b>		
Island : <i>Waiheke</i> Site Address: <i>45, Victoria Road South, (opposite No. 045.) Onetangi, Waiheke Island</i>		 1:1,000  metres		
UID	Name of item	Reasons	Category	Digitised points (NZTM)
2308	<i>Prumnopitys taxifolia</i> (Matai, Black pine)	B,C,d,E,F,G,h,I,J	<i>B</i>	D2308 E175 05 11.90971, S36 47 43.61215
Refer to the disclaimer at the beginning of this appendix.				


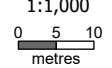


<b>Trees</b>					<b>Map reference:</b> <b>11-8</b>
Island : <i>Waiheke</i> Site Address: <i>51, Victoria Road South, (At rear right.) Onetangi, Waiheke Island</i>					 1:1,000 
UID	Name of item	Reasons	Category	Digitised points (NZTM)	
2309	<i>Prumnopitys taxifolia</i> (Matai, Black pine)	B,C,d,E,F,G,h,I,J	<i>B</i>	D2309	E175 05 11.37856, S36 47 41.66563
2310	<i>Prumnopitys taxifolia</i> (Matai, Black pine)	B,C,d,E,F,G,h,I,J	<i>B</i>	D2310	E175 05 11.71719, S36 47 41.92716
<p><b>Refer to the disclaimer at the beginning of this appendix.</b></p>					

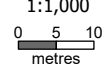


<b>Trees</b>				<b>Map reference:</b> <b>11-9</b>
Island : <i>Waiheke</i> Site Address: <i>55, Victoria Road South, Onetangi, Waiheke Island</i>			 1:1,000  metres	
UID	Name of item	Reasons	Category	Digitised points (NZTM)
2313	Metrosideros excelsa (Pohutukawa)	a,b,D,E,F,G,h,I,J	B	D2313 E175 05 12.33439, S36 47 40.51151
<p><b>Refer to the disclaimer at the beginning of this appendix.</b></p>				



<b>Trees</b>				<b>Map reference:</b> <b>11-10</b>
Island : <i>Waiheke</i> Site Address: <i>83-87, Trig Hill Road, Onetangi, Waiheke Island</i>				 1:1,000 
UID	Name of item	Reasons	Category	Digitised points (NZTM)
2316	<i>Metrosideros excelsa</i> (Pohutukawa)	a,B,D,E,F,G,h,I,J	<i>B</i>	D2316 E175 05 13.65597, S36 47 47.65493
<p><b>Refer to the disclaimer at the beginning of this appendix.</b></p>				



<b>Trees</b>		<b>Map reference:</b> <b>11-11</b>
<b>Island :</b> <i>Waiheke</i> <b>Site Address:</b> <i>The Strand, (Eastern side of property at 1 Second Avenue) Onetangi, Waiheke Island</i>		 1:1,000 

UID	Name of item	Reasons	Category	Digitised points (NZTM)
2284	Phoenix canariensis (Phoenix palm)	B,E,F,G,h,I,J,K	B	D2284 E175 05 08.14053, S36 47 17.88692
2971	Phoenix canariensis (Phoenix palm)	B,E,F,G,h,I,J,K	B	D2971 E175 05 08.04680, S36 47 18.03182
2973	Phoenix canariensis (Phoenix palm)	B,E,F,G,h,I,J,K	B	D2973 E175 05 08.53711, S36 47 17.79168
2975	Phoenix canariensis (Phoenix palm)	B,E,F,G,h,I,J,K	B	D2975 E175 05 08.45139, S36 47 17.59506
2977	Phoenix canariensis (Phoenix palm)	B,E,F,G,h,I,J,K	B	D2977 E175 05 08.24905, S36 47 17.75081
2979	Phoenix canariensis (Phoenix palm)	B,E,F,G,h,I,J,K	B	D2979 E175 05 08.35179, S36 47 17.90914
2981	Phoenix canariensis (Phoenix palm)	B,E,F,G,h,I,J,K	B	D2981 E175 05 08.14549, S36 47 18.17595
2983	Phoenix canariensis (Phoenix palm)	B,E,F,G,h,I,J,K	B	D2983 E175 05 08.34966, S36 47 18.20415
2985	Phoenix canariensis (Phoenix palm)	B,E,F,G,h,I,J,K	B	D2985 E175 05 08.43640, S36 47 18.06814

**Refer to the disclaimer at the beginning of this appendix.**



<b>Trees</b>				<b>Map reference:</b> <b>11-12</b>
Island : <i>Waiheke</i> Site Address: <i>Waiheke Road, (Road reserve, opposite 22-26 Waiheke Road.) Onetangi, Waiheke Island</i>				
UID	Name of item	Reasons	Category	Digitised points (NZTM)
2325	Metrosideros excelsa (Pohutukawa)	a,B,D,E,F,G,H,I,J	B	D2325 E175 05 04.98081, S36 47 27.27569
<p><b>Refer to the disclaimer at the beginning of this appendix.</b></p>				



**This page is left blank intentionally.**

**Refer to the disclaimer at the beginning of this appendix.**


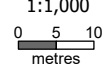
---

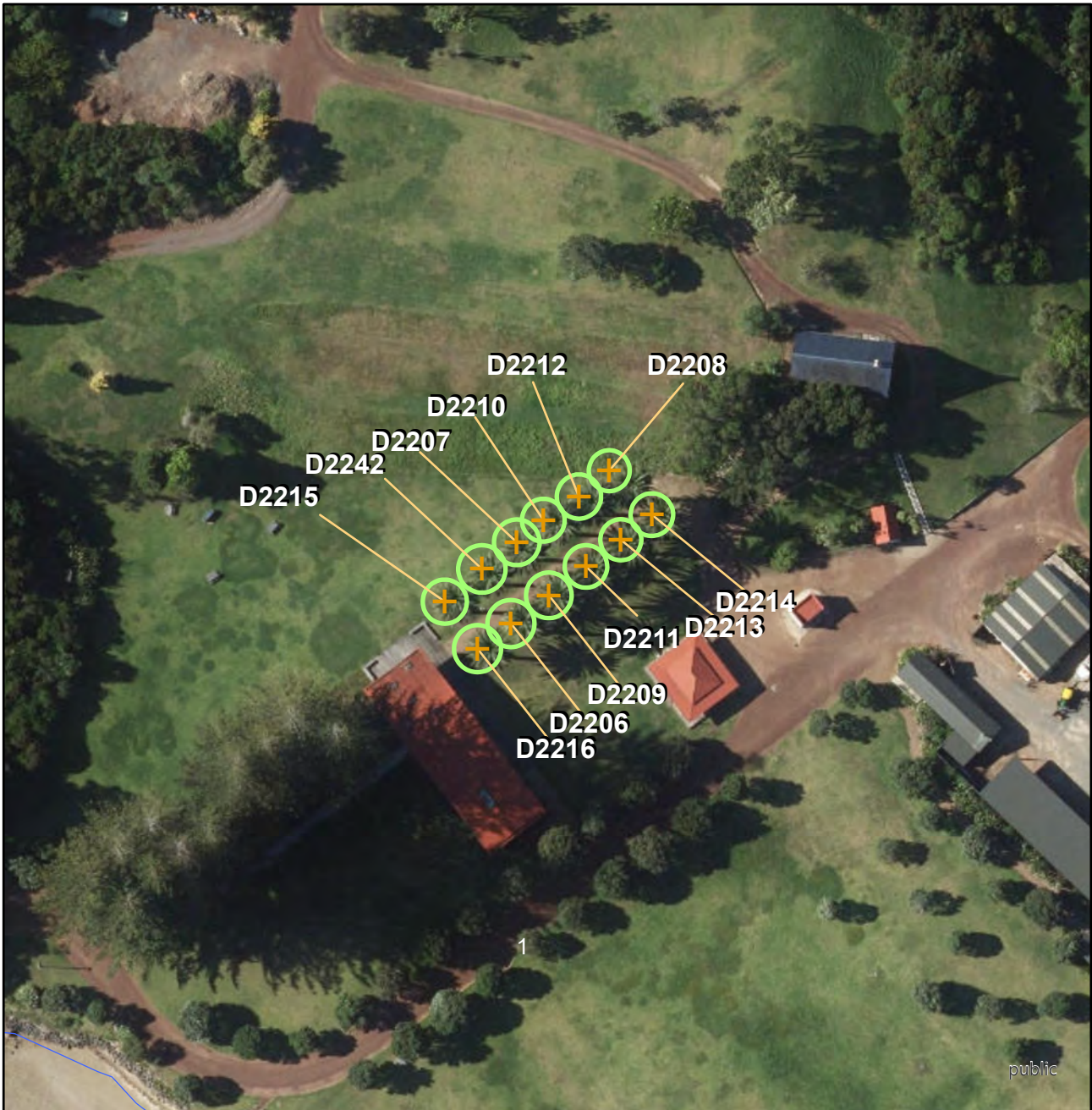



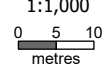
public

<b>Trees</b>		<b>Map reference:</b> <b>24-8</b>		
Island : <i>Rotoroa</i> Site Address: <i>(Salvation Army land - Rotoroa Island) Rotoroa Island</i>		 1:1,000 		
UID	Name of item	Reasons	Category	Digitised points (NZTM)
2240	<i>Metrosideros excelsa</i> (Pohutukawa)	a,b,d,E,F,G,I,o	<i>B</i>	D2240 E175 11 57.64114, S36 48 27.64208
<p><b>Refer to the disclaimer at the beginning of this appendix.</b></p>				




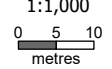
<b>Trees</b>				<b>Map reference:</b> <b>25-11</b>
Island : <i>Waiheke</i> Site Address: <i>15, Anzac Road, (Blue Heron Lodge.) Orapiu, Waiheke Island</i>			 1:1,000 	
UID	Name of item	Reasons	Category	Digitised points (NZTM)
2006	Quercus robur (English Oak)	a,B,E,F,G,h,I,J	A	D2006 E175 08 52.60687, S36 50 30.31181
<p><b>Refer to the disclaimer at the beginning of this appendix.</b></p>				



<b>Trees</b>		<b>Map reference:</b> <b>26-12</b>		
Island : <i>Rotoroa</i> Site Address: ( <i>Salvation Army land - Rotoroa Island</i> ) <i>Rotoroa Island</i>				 1:1,000 
UID	Name of item	Reasons	Category	Digitised points (NZTM)
2206	Phoenix canariensis (Phoenix palm)	a,B,E,F,G,I,K,I	A	D2206 E175 11 49.57996, S36 48 56.23915
2207	Phoenix canariensis (Phoenix palm)	a,B,E,F,G,I,K,I	A	D2207 E175 11 49.60543, S36 48 55.82651
2208	Phoenix canariensis (Phoenix palm)	a,B,E,F,G,I,K,I	A	D2208 E175 11 50.17819, S36 48 55.45281
2209	Phoenix canariensis (Phoenix palm)	a,B,E,F,G,I,K,I	A	D2209 E175 11 49.81471, S36 48 56.09195
2210	Phoenix canariensis (Phoenix palm)	a,B,E,F,G,I,K,I	A	D2210 E175 11 49.76934, S36 48 55.71157
2211	Phoenix canariensis (Phoenix palm)	a,B,E,F,G,I,K,I	A	D2211 E175 11 50.04489, S36 48 55.94096
2212	Phoenix canariensis (Phoenix palm)	a,B,E,F,G,I,K,I	A	D2212 E175 11 49.99069, S36 48 55.58769
2213	Phoenix canariensis (Phoenix palm)	a,B,E,F,G,I,K,I	A	D2213 E175 11 50.26091, S36 48 55.80161
2214	Phoenix canariensis (Phoenix palm)	a,B,E,F,G,I,K,I	A	D2214 E175 11 50.45338, S36 48 55.67052
2215	Phoenix canariensis (Phoenix palm)	a,B,E,F,G,I,K,I	A	D2215 E175 11 49.15982, S36 48 56.13599
2216	Phoenix canariensis (Phoenix palm)	a,B,E,F,G,I,K,I	A	D2216 E175 11 49.37336, S36 48 56.37020
2242	Phoenix canariensis (Phoenix palm)	a,B,E,F,G,I,K,I	A	D2242 E175 11 49.38940, S36 48 55.96553


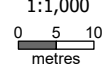
**Refer to the disclaimer at the beginning of this appendix.**




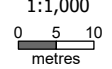
<b>Trees</b>		<b>Map reference:</b> <b>26-13</b>		
Island : <i>Rotoroa</i> Site Address: ( <i>Salvation Army land - Rotoroa Island</i> ) <i>Rotoroa Island</i>				 1:1,000 
UID	Name of item	Reasons	Category	Digitised points (NZTM)
2217	<i>Araucaria heterophylla</i> (Norfolk Pine, Norfolk Island Pine)	a,B,E,F,G,h,I,J,K,I	A	D2217 E175 11 47.17350, S36 48 57.50230
2218	<i>Araucaria heterophylla</i> (Norfolk Pine, Norfolk Island Pine)	a,B,E,F,G,h,I,J,K,I	A	D2218 E175 11 47.73766, S36 48 57.05965
2219	<i>Araucaria heterophylla</i> (Norfolk Pine, Norfolk Island Pine)	a,B,E,F,G,h,I,J,K,I	A	D2219 E175 11 48.33108, S36 48 57.01167
2220	<i>Araucaria heterophylla</i> (Norfolk Pine, Norfolk Island Pine)	a,B,E,F,G,h,I,J,K,I	A	D2220 E175 11 47.67179, S36 48 57.48414
2221	<i>Araucaria heterophylla</i> (Norfolk Pine, Norfolk Island Pine)	a,B,E,F,G,h,I,J,K,I	A	D2221 E175 11 47.54957, S36 48 57.20169
2222	<i>Araucaria heterophylla</i> (Norfolk Pine, Norfolk Island Pine)	a,B,E,F,G,h,I,J,K,I	A	D2222 E175 11 46.78623, S36 48 57.76744
2223	<i>Araucaria heterophylla</i> (Norfolk Pine, Norfolk Island Pine)	a,B,E,F,G,h,I,J,K,I	A	D2223 E175 11 46.99521, S36 48 57.62207
2224	<i>Araucaria heterophylla</i> (Norfolk Pine, Norfolk Island Pine)	a,B,E,F,G,h,I,J,K,I	A	D2224 E175 11 47.01434, S36 48 57.91212
2225	<i>Araucaria heterophylla</i> (Norfolk Pine, Norfolk Island Pine)	a,B,E,F,G,h,I,J,K,I	A	D2225 E175 11 47.47321, S36 48 57.62639
2226	<i>Araucaria heterophylla</i> (Norfolk Pine, Norfolk Island Pine)	a,B,E,F,G,h,I,J,K,I	A	D2226 E175 11 47.90989, S36 48 56.84882
2241	<i>Araucaria heterophylla</i> (Norfolk Pine, Norfolk Island Pine)	a,B,E,F,G,h,I,J,K,I	A	D2241 E175 11 47.30220, S36 48 57.75964

**Refer to the disclaimer at the beginning of this appendix.**



<b>Trees</b>		<b>Map reference:</b> <b>26-14</b>		
Island : <i>Rotoroa</i> Site Address: <i>(Salvation Army land - Rotoroa Island) Rotoroa Island</i>		 N 1:1,000  0 5 10 metres		
UID	Name of item	Reasons	Category	Digitised points (NZTM)
2235	<i>Metrosideros excelsa</i> (Pohutukawa)	a,B,d,E,F,g,h,I,J,o	<i>B</i>	D2235 E175 12 02.64736, S36 48 40.56322
<p><b>Refer to the disclaimer at the beginning of this appendix.</b></p>				


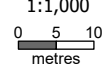


<b>Trees</b>		<b>Map reference:</b> <b>26-15</b>		
Island : <i>Rotoroa</i> Site Address: <i>(Salvation Army land - Rotoroa Island) Rotoroa Island</i>		 1:1,000  metres		
UID	Name of item	Reasons	Category	Digitised points (NZTM)
2233	<i>Metrosideros excelsa</i> (Pohutukawa)	a,B,d,E,F,G,h,I,J,o	<i>B</i>	D2233 E175 12 05.00310, S36 48 48.49499
<p><b>Refer to the disclaimer at the beginning of this appendix.</b></p>				



<b>Trees</b>				<b>Map reference:</b> <b>26-16</b>
Island : <i>Rotoroa</i> Site Address: <i>Rotoroa Island</i>				
UID	Name of item	Reasons	Category	Digitised points (NZTM)
2201	Metrosideros excelsa (Pohutukawa)	a,b,d,E,F,g,h,I,J,o	<i>B</i>	D2201 E175 12 01.17653, S36 48 37.35270
<p><b>Refer to the disclaimer at the beginning of this appendix.</b></p>				



<b>Trees</b>				<b>Map reference:</b> <b>26-17</b>
Island : <i>Rotoroa</i> Site Address: <i>(Salvation Army land - Rotoroa Island) Rotoroa Island</i>			 1:1,000  metres	
UID	Name of item	Reasons	Category	Digitised points (NZTM)
2238	<i>Metrosideros excelsa</i> (Pohutukawa)	a,b,d,E,f,g,l,J,o	<i>B</i>	D2238 E175 11 45.64352, S36 48 40.35170
<p><b>Refer to the disclaimer at the beginning of this appendix.</b></p>				

## 5.0 Scheduled trees on Motuihe and Motutapu

This table lists trees which were scheduled in the previous district plan and which have been carried over without further detailed evaluation. The locations of the trees are also identified on the planning maps. [Part 7 - Heritage](#) contains the objectives, policies and rules that apply to scheduled trees.

Planning map ref	Common name	Scientific name	Location	Category <sup>1</sup>
31-6	Olive grove	<i>Olea europaea</i>	Motuihe	B
31-7	Norfolk pines (2), Moreton Bay fig	<i>Araucaria heterophylla</i> , <i>Ficus macrophylla</i>	Home Bay, Motutapu	B
31-8	Norfolk pines (12), Plane trees (2)	<i>Araucaria heterophylla</i> , <i>Platanus acerifolia</i>	Emu Bay, Motutapu	B

**Note:**

1. A category B status has been allocated to all these trees.