



Coyle Park






















Accessible Map

Accessible Information

The park is well connected with paths however some are steep in places and some have uneven surfaces. The accessible car parks in the main car park at the end of Point Chevalier Road, outside the accessible toilet. The playground surface is Matta Tiles and is unfenced.

This map indicates which facilities and amenities are accessible. All park features on the map which are yellow in the key are accessible. The Albert-Eden Local Board are working towards improving accessibility in this park, and the map will be updated as accessibility improvements are made.

Legend:

- | | | | | | |
|--|--|---|----------------------------------|---|----------------|
|  | Coyle Park |  | Steps | Other facilities: | |
|  | Buildings |  | Lighting |  | Parking |
|  | Bush area/trees | Accessible facilities: | |  | Picnic Table |
|  | Accessible path |  | Bus Stop |  | Seat |
|  | Accessible shared vehicle/
pedestrian path |  | Toilets |  | Bicycle stands |
|  | Path with uneven surface/
cross slope |  | Accessible parking
(2 spaces) |  | Bus route |
|  | Steep path >1:12 |  | Playground | | |
|  | Inaccessible path due to
gradient or stairs |  | Picnic table | | |
| | |  | Seat | | |

Map Scale (metres)
0 30

