



Fearon Park and Harold Long Reserve























Accessible Map

Accessible Information

The flat shared path provides access to most features within both parks including the accessible toilet and changing rooms. Accessible parking is available at Harold Long Reserve. The surface of the partially fenced playground is bark and sand.

This map indicates which facilities and amenities are accessible. All park features on the map which are orange in the key are accessible. The Puketāpapa Local Board are working towards improving accessibility in this park.

Legend:

- | | | | | | |
|--|---------------------------------|---|---|---|--------------------------------|
|  | Park land |  | Cricket pitch |  | Seat |
|  | Buildings |  | No general public access to leased area |  | Tennis |
|  | Bush area/trees |  | Pedestrian crossing |  | Playground |
|  | Greenway | Accessible facilities: | | PF | Playing fields |
|  | On-road cycleway |  | Bus stop | BL | Bleacher seating |
|  | Accessible path |  | Toilets | 1 | Mt Roskill Rugby Football Club |
|  | Steep path >1:12 |  | Picnic table | 2 | Winstone Park Tennis Club |
|  | Internal park road/ parking |  | Seating | 3 | Mt Roskill Kindergarten |
|  | Inaccessible park road/ parking | P₂ | Accessible parking spaces | 4 | Te Huinga (artwork) |
|  | Lighting | Other facilities: | | 000 | Bus route |
|  | Fence | P | Parking | 000 | School bus route |
|  | Gate | | | | |

