




































Gribblehirst Park

225 Sandringham Road, Sandringham

Accessible information: The Albert-Eden Local Board are working towards improving accessibility in Gribblehirst Park. All park features on the map which are yellow in the legend are accessible.

Pae tohu / Legend

	Park land		Pedestrian refuge		Petanque terrain
	Bush area / trees		Lighting		Accessible basketball 1/2 court
	Internal park road / parking		Accessible toilets		Rose Gardens
	Buildings		Bus stop		Historic information table
	Accessible route		Bus route		Eden Rugby Football Club
	Accessible path		Picnic table		Gribblehirst Community Hub / Auckland Central Community Shed / Tumeke Cycle Space
	Steep path >1:12		Accessible seat		Protected Rock Forest
	Narrow path		Seat		
	Accessible track (gravel)		Accessible parking		
	Steep track (gravel) >1:12		Parking		
	Steps		Drinking fountain		
	Uneven path surface		Playground		
			Barbecue		
			Sports fields		



Gribblehirst Park



Westfield
St Lukes
Shopping
Centre

Warren Freer
Park

SCALE

0 30 60m