























Hillsborough Cemetery Reserve Accessible Map

Accessible Information

Steep slopes and narrow paths navigating the rows of graves may prove difficult for those with access needs. The bush trails are steep and constructed of gravel, requiring a decent level of fitness. Unmarked parking is available, however there are no accessible car park spaces.

This map indicates which facilities and amenities are accessible. All park features on the map which are orange in the key are accessible. The Puketāpapa Local Board are working towards improving accessibility in this park.

Legend:

	Park land		Accessible walking track	Other facilities:
	Buildings		Inaccessible walking track	 Bus stop
	Bush area/trees		Stairs	 Parking
	Cemetery areas		Internal park road/ parking	 Seat
	Low tide only route		Gate	 View point
	Accessible path	Accessible facilities:		 Water tap (not drinking water)
	Steep path >1:12	 Bus stop		 Bus route
				 School bus route

Note: Contact Auckland Council Cemeteries at: west.cemeteries@aucklandcouncil.govt.nz for more information about cemetery areas located on plan.

