



Keith Hay Park Accessible Map















Accessible Information

The flat paths through the site are all accessible. Each carpark area provides accessible carparks, with seven situated in the central area.

Accessible toilets are provided at all three car parks. The surface of the northern playground is a combination of bark and astro-turf, while the southern playground is surfaced with matta tiles.

This map indicates which facilities and amenities are accessible. All park features on the map which are orange in the key are accessible. The Puketāpapa Local Board are working towards improving accessibility in this park.

Legend:

	Park land		Pedestrian refuge		Picnic table
	Buildings		Signalised intersection		Playground
	Bush area/trees	Accessible facilities:			TN Cricket training nets
	Greenway		Bus stop		Cricket pitch
	SH20 Shared cycleway/ pedestrian path		Toilets		PF Playing fields
	Accessible path		Seat		1 Three Kings United Football Club
	Steep path >1:12		P ₃ Accessible parking spaces		2 Cameron Pool and Leisure Centre
	Internal park road/ parking		P ₃ Parents with prams parking		3 Tri-Star Gymnastics
	Lighting		Basketball		4 Eden-Roskill Cricket Club
	Fence		Bicycle stands		5 Hillsborough Kindergarten
	No general public access to leased area		Drinking fountain		000 Bus route
	Pedestrian crossing	Other facilities:			000 School bus route
			P Parking		
			Seat		

