





























Neville Power Memorial Park

Access from between 28a and 30 Kirrie Avenue

Accessible information: The Henderson-Massey Local Board are working towards improving accessibility in Neville Power Memorial Park and Te Atatū ki te Tonga / Te Atatu South Park. All park features on the map which are yellow are accessible.

Pae tohu / Legend

- | | | | |
|---|-------------------------------------|---|---------------------------------|
|  | Park land |  | Bus stop |
|  | Bush area / trees |  | Bus route |
|  | Internal park road / parking |  | Accessible parking |
|  | Buildings |  | Parking |
|  | Accessible route |  | Drop-off zone |
|  | Accessible path |  | Accessible picnic table |
|  | Path in adjacent park |  | Picnic table |
|  | Boardwalk bridge (no handrail) |  | Seat |
|  | Steep path >1:12 |  | Accessible playground |
|  | Kerb or obstacle restricts access |  | Sports fields |
|  | Pedestrian crossing |  | Accessible basketball 1/2 court |
|  | Lighting |  | Accessible fitness equipment |
|  | Accessible toilets / changing rooms |  | Gates closed 9pm to 7am |



Neville Power Memorial Park

