



































Onewherowhero / Brains Park

35 Vanguard Road, Kelston (vehicle entrance from Tamariki Avenue)

Accessible information: The Whau Local Board are working towards improving accessibility in Onewherowhero / Brains Park. All park features on the map which are yellow in the legend are accessible.

Pae tohu / Legend

	Park land		Gate		Playground
	Bush area / trees		Fence		Accessible basketball courts
	Internal park road/ parking		Bridge		Accessible tennis courts
	Buildings		Accessible toilets		Accessible sports field
	Accessible route		Accessible changing rooms		Sports fields
	Accessible path		Bus stop		Trees for babies
	Path in adjacent park		Bus route		West Auckland Football Club
	Steep path >1:12		Accessible seat		Western Magpies Softball Club
	Steps		Seat		Kelston West Scout Hall
	Bollard/ light pole restricts access		Accessible parking		
	Lighting		Parking		
			Drinking fountain		



Onewherowhero / Brains Park



SCALE

0 25 50m

To 11 St Leonards Road

015

162