



Three Kings Reserve

























Accessible Map

Accessible Information

The paths around the sports fields are flat, however require navigation up slopes or stairs to reach the main roads. Accessible parking spaces are available near the library and adjacent to the Puketāpapa Local Board office. Accessible toilets are located within the library complex, and alongside Mt Eden Road.

This map indicates which facilities and amenities are accessible. All park features on the map which are orange in the key are accessible. The Puketāpapa Local Board are working towards improving accessibility in this park.

Legend:

	Park land		Pedestrian crossing		Basketball
	Buildings		Signalised intersection		Tennis
	Bush area/trees	Accessible facilities:		PF	Playing fields
	Accessible path		Bus stop	DZ	Drop-off zone
	Steep path > 1:12		Toilets	1	Auckland City Brass Band at the old pump house
	Internal park road/ parking		Picnic table	2	Fickling Convention Centre (Bookable) and Mt Roskill Library
	Path with uneven surface/ cross slope or narrow path	P₃	Accessible parking spaces	3	Three Kings Tennis Pavilion (Bookable)
	Inaccessible walking track		Bicycle stands	4	Puketapapa Local Board
	Steps	Other facilities:			Bus route
	Lighting		Toilets		School bus route
	Gate	P	Parking		
	Fence		Seat		



↖ To Western Park and
Te Tātua-a-Riukiuta/Big King



Map Scale (metres)
0 25 50

June 2019