



























Windmill Park Accessible Map

Accessible Information

The hardcourts at Windmill Park have been recently resurfaced and are accessible from Windmill Road. There is an accessible path off Windmill Road leading to the basketball half court and petanque area, however it is steep in some places. There are public toilets however there is a step at the entrance.

This map indicates which facilities and amenities are accessible. All park features on the map which are orange in the key are accessible. The Albert-Eden Local Board are working towards improving accessibility in this park, and the map will be updated as accessibility improvements are made.

Legend:

- | | | | | | |
|---|---|---|---|---|---|
|  | Windmill Park |  | Lighting |  | Tennis |
|  | Buildings |  | Public access to courts when not in use by Auckland Netball or Tennis Auckland. |  | Cricket pitch |
|  | Bush area/trees | | | PQ | Petanque |
|  | Greenway | | | PF | Cricket and playing fields |
|  | Coast to Coast Walkway | Accessible facilities: | | DZ | Drop-off zone |
|  | Kate Sheppard Walkway |  | Bus stop |  | Spark phone booth |
|  | Accessible path |  | Toilets | 1 | Windmill netball and tennis courts |
|  | Accessible shared vehicle/ pedestrian path | Other facilities: | | 2 | Auckland Netball |
|  | Steep path >1:12 |  | Toilets | 3 | Recreate NZ (Life changing experiences for youth with disabilities) |
|  | Inaccessible path due to gradient or stairs | P | Parking |  | Bus route |
|  | Steps |  | Picnic table |  | School bus route |
| | |  | Seat | | |
| | |  | Basketball | | |

