

TO Marc Dendale, Acting Manager Planning Central/South

FROM Katrina David, Senior Policy Planner, Planning – Central/South, Plans and Places

DATE 31 May 2024

SUBJECT **Designation in accordance with the COVID-19 Recovery (Fast-track Consenting) Act Amendment to Chapter K of the Auckland Unitary Plan(AUP) Operative in part (15 November 2016)**



This memorandum requests an update to Auckland Unitary Plan Operative in part.

Reason for update	Designation alteration in accordance with the COVID-19 Recovery (Fast-track Consenting) Act 2020
Chapter	Chapter K
Section	Schedules and Designations – New Zealand Transport Agency
Designation only	
Designation #6778	Shared User Path New Zealand Transport Agency (NZTA)
Locations:	State Highway 1 from north of Takanini Interchange to south of Quarry Road, Drury; from north of the Papakura Interchange through to Otūwairoa (Slippery Creek) Bridge; from north of Bremner Road to the Drury Interchange.
Lapse Date	Given effect to (i.e. no lapse date)
Purpose	Designation for the construction, operation and maintenance of a shared path and associated infrastructure
Changes to text (shown in underline and strikethrough)	<p>On 26 October 2022 the Requiring Authority NZTA lodged an application for notices of requirement (NORs) and resource consents with the Environmental Protection Authority (EPA) for the Papakura to Drury South State Highway 1 improvements, Stage 1B2. This application was under the COVID-19 Recovery (Fast-track Consenting) Act 2020.</p> <p>The EPA Decision on the NORs is dated 13 June 2023 – corrected 4 July 2023¹ and includes alterations to designations:</p> <ul style="list-style-type: none"> • 6706 State Highway 1 – Takanini to Drury • 6778 Shared User Path. <p>No appeals were made to the EPA decision, therefore the AUP needs to be updated as required by Clause 41, Schedule 6 of the COVID-19 Recovery (Fast-track Consenting) Act 2020.</p>

¹ Clause 40, Schedule 6, COVID-19 Recovery (Fast-track Consenting) Act 2020

	<p>This update request relates to Designation 6778. A separate update request relates to Designation 6706.</p> <p>Refer to Attachment A which includes all changes to designation 6778 text (as marked up changes) contained in the EPA Decision corrected version. These changes are shown as strikethrough or <u>underline</u> and include a number of changes to the definitions and conditions.</p> <p>In addition to the EPA Decision amendments to Designation 6778, further amendments are required to the designation text using Clause 20A of Schedule 1 of the RMA to correct minor errors not picked up through the EPA Decision. Refer to Attachment C for the Clause 20A memo. Clause 20A amendments are also shown in Attachment A as strikethrough or <u>underline</u> but highlighted yellow.</p> <p>Refer to Attachment B for a 'clean' copy of all text changes to designation 6778, including Clause 20A amendments.</p>
Changes to diagrams	NA
Changes to spatial data	<p>The NZTA NOR proposed changes to the extent and boundary of Designation 6778. These proposed changes are shown in the AUP GIS Viewer – Proposed Modifications – Notices of requirement layer.</p> <p>The EPA Decision does not make any changes to the extent of the designation proposed by NZTA in the NOR. Therefore the spatial extent of the designation needs to be amended in the AUP to reflect that of the lodged NOR.</p> <p>The following changes are required to the AUP GIS Viewer:</p> <ul style="list-style-type: none"> • Removal of AUP Proposed Modifications – Notice of Requirement layer • Replace with confirmed boundary (refer to Attachment D) in the AUP GIS viewer map.
Attachments	<p>Attachment A - Amended text – marked-up Attachment B - Amended text (clean) Attachment C - Clause 20A memo Attachment D - Updated GIS Viewer map</p>

Maps prepared by: Rachel Joseph Geospatial Specialist	Text Entered by: Katrina David Planner
Signature:	Signature: 

prepared by: Katrina David Planner	Reviewed by: Craig Cairncross Team Leader
Signature: 	Signature: 
Authorised by: Marc Dendale Acting Manager Planning – Central/South	
Signature:  (Marc Dendale acting with delegated authority for Celia Davison)	

Attachment A - Amended text – marked-up

6778 Shared User Path

Designation Number	6778
Requiring Authority	New Zealand Transport Agency
Location	State Highway 1 from north of Takanini Interchange to south of Quarry Road, Drury; from north of the Papakura Interchange through to Otūwairoa (Slippery Creek) Bridge; from north of Bremner Road to the Drury Interchange.
Rollover Designation	No
Legacy Reference	N/A
Lapse Date	Given effect to (i.e. no lapse date).

Purpose

Designation for the construction, operation and maintenance of a shared path and associated infrastructure.

Conditions

In addition to the conditions below, the following also form part of this condition set:

Definitions and explanations of terms.

Definitions and Explanation of Terms

The table below defines the acronyms and terms used in the conditions.

Abbreviation/term	Meaning/definition
AEE	The Assessment of Effects on the Environment for Papakura to Drury South Stage 1B1 <u>and Stage 1B2</u> .
Application	The notices of requirement and applications for resource consents and supporting information for Papakura to Drury South Stage 1B1 dated 24 ⁴ June 2021 <u>and Stage 1B2 dated 21 October 2022</u> .
AUP	Auckland Unitary Plan Operative in Part
Best Practicable Option	Has the same meaning as in section 2 of the RMA 1991.
CEMP	Construction Environmental Management Plan
Certification	Certification is confirmation from the Council that a management plan meets the requirements of the conditions of the consents or designation that relate to it.
CHTMP	Chemical Treatment Management Plan

⁴ Definition of Application amended on 10 December 2021

Clean Granular Fill Material	Material largely free of silts, muds, dust as well as toxicants.
CMA	Coastal Marine Area
CNVMP	Construction Noise and Vibration Management Plan
Common marine and freshwater area	<p>The area surrounding Jesmond Bridge including the coastal marine area (CMA) and the freshwater streambed immediately upstream.</p> <p>The Auckland Unitary Plan Operative in Part (Updated 12 March 2021) defines the CMA as</p> <p><i>“the same meaning as in the Resource Management Act 1991 except where the line of mean high water springs crosses a river specified in Appendix 7 Coastal Marine Area boundaries, the landward boundary must be the point defined in the appendix.”</i></p> <p>The CMA referred to within the application only relates to the seaward (northern) side of Jesmond Bridge. The CMA boundary at Jesmond Bridge is illustrated on the Auckland Council Geomaps.</p>
Completion of Construction	When construction of the Project (or the relevant part of the Project) is complete and it is available for use.
Construction Works	Activities undertaken to construct the Project under these designations/resource consents, excluding Enabling Works.
Council	Auckland Council
CSMP	Contaminated Site Management Plan
CSRMP	Coastal and Stream Works Reinstatement Management Plan
CTMP	Construction Traffic Management Plan
EIMP	Electricity Infrastructure Management Plan
Enabling Works	<p>Includes the following and similar activities:</p> <ul style="list-style-type: none"> • Geotechnical investigations (including in the CMA) and land investigations, including formation of access on land for investigations; • Establishing site yards, site offices, site entrances and fencing; • Constructing site access roads; • Relocation of services; • Establishing mitigation measures (such as erosion and sediment control measures, earth bunds and planting).
ESCP	Erosion and Sediment Control Plan
GD01	Auckland Council's Guideline Document 2017/001 Stormwater Management Devices in the Auckland Region.
GD05	Auckland Council's Guideline Document 2016/005 Erosion and Sediment Control Guide for Land Disturbing Activities in the Auckland Region.

HHMP	Historic Heritage Management Plan
Historic Heritage	Meaning as in the Resource Management Act 1991
HNZPT	Heritage New Zealand Pouhere Taonga
Manager	The Manager – Resource Consents, of Auckland Council, or authorised delegate.
MWHS	Mean High Water Springs is the highest level that spring tides reach on the average over a period of time.
Mesh	Mesh refers the existing erosion control blanket plastic mesh located on stream banks.
NESCS	Resource Management (National Environmental Standard for Assessing and Managing Contaminants in Soil to Protect Human Health) Regulations 2011
Network Utility Operator	Has the same meaning as set out in section 166 of the RMA
NFRP	Native Fish Relocation Plan
NOR	Notice(s) of Requirement
Designation 6706	Alteration of Designation 6706 for 'Motorway purposes between Auckland Hamilton'
Designation SUP	Designation for the construction, operation, and maintenance of a shared path and associated infrastructure.
NUMP	Network Utility Management Plan
Outline Plan of Works	An outline plan prepared in accordance with section 176A of the RMA.
Project	The construction, operation and maintenance of Papakura to Drury South Stage 1B1, <u>Stage 1B2</u> and associated works.
Project Liaison Person	The person or persons appointed by the Requiring Authority / Consent Holder to be the main and readily accessible point of contact for persons wanting information about the Project or affected by the construction work.
Requiring Authority	Waka Kotahi NZ Transport Agency
RMA	Resource Management Act 1991
Schedule	A schedule sets out the best practicable option for the management of noise and/or vibration effects for a specific construction activity and/or location beyond those measures set out in the CNVMP.
SCMP	Stakeholder and Communications Management Plan

Waka Kotahi Southern Iwi Integration Group (IIG)	A collective of iwi representatives in Southern Auckland who meet regularly to discuss and advise on matters related to Waka Kotahi activities. <u>For the purpose of this application the Southern IIG includes Relevant Iwi Authorities as defined by the Covid-19 Recovery (Fast Track Consenting) a-Act 2020.</u>
SUP	<u>Shared use path</u>
Specific Area	Specific Area relates to a particular site within the Stage 1B1 <u>or Stage 1B2</u> works area.
SQEP	A suitably qualified environmental practitioner for the purpose of the assessment of contaminated land (Guidance on what is expected of the SQEP is provided in the <i>NESCS User's Guide 2012</i>).
SSESCP	Site Specific Erosion and Sediment Control Plan
<u>Stage</u>	<u>Stage 1B1 or Stage 1B2 of the Project as referred to in a specific condition.</u>
Stage of Work	Any physical works that require the development of an Outline Plan.
Start of Construction	The time when Construction Works (excluding Enabling Works), or works referred to in a specific condition, start.
Suitably Qualified Person	A person (or persons) who can provide sufficient evidence to demonstrate their suitability and competence in the relevant field of expertise.
ULDF	Urban and Landscape Design Framework
Waka Kotahi	Waka Kotahi NZ Transport Agency

Conditions – Designation (Shared User Path)

The purpose of the Designation is *'Designation for the construction, operation, and maintenance of a shared path and associated infrastructure.'*

In addition to the conditions below, the following also form part of this condition set:

Definitions and explanations of terms

Ref	Condition
<u>General conditions (GC)</u>	
Standard conditions	
GC.1	<p>(a) Except as provided for in the conditions and subject to the final design, the Project shall be undertaken in general accordance with the following plans and information submitted with the Application dated 14 June 2021 <u>and dated 21 October 2022.</u></p> <p>(i) <i>Assessment of Effects on the Environment Rev C</i> dated 31 May 2021, specifically Section 2.1 the Proposed Project Works Description and Section 2.2 Proposed Construction Methodology.</p>

	<p>(ii) The General Arrangement Drawings in Appendix F of <i>the Resource Consent and Notices of Requirement Application and Assessment of Effects on the Environment Rev C</i> dated 31 May 2021.</p> <p><u>(iii) Assessment of Effects on the Environment Rev C dated 21 October 2022, specifically Section 2.1 the Proposed Project Works Description and Section 2.2 Proposed Construction Methodology.</u></p> <p><u>(iv) The General Arrangement Drawings in Appendix F of <i>the Resource Consent and Notices of Requirement Application and Assessment of Effects on the Environment Rev C</i> dated 21 October 2022.</u></p> <p>(b) Where there may be an inconsistency between the documents listed in clause (a) above and the specific requirements of these conditions, these conditions shall prevail.</p> <p>(c) Where there is an inconsistency between the documents listed in clause (a), provided by the applicant as part of the resource consent and notices of requirement, the most recent plans and information prevail.</p> <p>(d) Response to Further Information Request No1 and No 2 dated 15 September 2021</p> <p>(e) The final design may be amended to take account of the matters referred to in the Advice Notes below.</p> <p>Advice Notes</p> <ol style="list-style-type: none"> 1. Currently the NoR 2 boundary overlaps with resource consent BUN60339982 at 144 Park Estate Road, held by Hugh Green Ltd. This potentially impacts on the ability of the consent holder to implement the EMP required by conditions of that resource consent. Waka Kotahi has advised that it would work with HGL to resolve this issue with Auckland Council. The Panel encourages that exercise, or alternatively Waka Kotahi should investigate the feasibility at Outline Plan stage, of an SUP design that may accommodate the HGL consented works. 2. The NoR 2 boundary also overlaps with a residential development proposed by The Park Homes Ltd (TPHL) at 115 Park Estate Road. Waka Kotahi advises that it would like to work with TPHL to seek a mutually agreeable solution outside the consenting process. The Panel supports that initiative. 3. Currently the plans for the Project do not include noise barriers although such barriers are illustrated in the ULDF maps forming part of the application documents. The Panel encourages Waka Kotahi to examine afresh at Outline Plan stage the suitability of including noise barriers, particularly on the western side of the project adjacent to the Hingaia 1 Precinct.
Designation Review	
GC.2	<p>(a) As soon as practicable following Completion of Construction the Requiring Authority shall:</p> <ol style="list-style-type: none"> (i) review the extent of the designation to identify any areas of designated land that it no longer requires for the on-going operation, maintenance or mitigation of effects of the Project; and

	(ii) give notice to the Council in accordance with section 182 of the RMA for the removal of those parts of the designation identified above.
GC.3	The preparation of all plans and all actions required by these conditions shall be undertaken by a Suitably Qualified Person.
Designation lapse	
GC.4	In accordance with clause 37(7) of Schedule 6 to the COVID-19 Recovery (Fast-track Consenting) Act 2020, the designation shall lapse if not given effect to within 2 years from which it is included in the AUP.

Outline Plan(s) of Works (designation)

Pre-construction conditions (PC)

Pre-construction site meeting

PC.1	<p>At least five working days prior to the Start of Construction, a preconstruction meeting shall be arranged with the Manager as follows:</p> <ul style="list-style-type: none">(a) The meeting shall be located on the Project site unless otherwise agreed;(b) The meeting shall include representation from the contractor who will undertake the works;<u>(c) The meeting shall include the project archaeologist;</u>(e)-(d) The following information shall be made available at the pre- construction meeting:<ul style="list-style-type: none">(i) Conditions of consent;(ii) Timeframes for key stages of the works authorised under this consent;(iii) Contact details of the site contractor and other key contractors;(iv) All relevant management plans as per the requirements of the resource consents; and and(v) A copy of any archaeological authority if obtained for the project works.(v)-(e) Representatives of the Waka Kotahi Southern IIG shall be invited to attend the pre-construction meeting. ; and.(vi) A copy of any archaeological authority if obtained for the project works.
PC.2	<p>Prior to the Start of Construction, appropriate provision shall be made for a cultural induction of the contractor's staff. The Waka Kotahi Southern IIG or its nominated representative(s) (cultural monitors) shall be invited to participate.</p>

Outline Plan(s) of Works (designation) Outline Plan(s) of Works (designation)

<p>PC.3</p>	<p>(a) An Outline Plan (or Plans) shall be prepared in accordance with section 176A of the RMA.</p> <p>(b) Outline Plan (or Plans) may be submitted in parts or in stages to address particular activities (e.g. design or construction aspects), or a Stage of Work of the Project.</p> <p>(c) Outline Plan (or Plans) shall include any management plan or plans that are relevant to the management of effects of those activities or Stage of Work, which may include:</p> <ul style="list-style-type: none"> (i) Construction Noise and Vibration Management Plan (CNVMP); and (ii) Historic Heritage Management Plan (HHMP); <u>and-</u> (iii) <u>Landscape planting plans prepared in accordance with the principals and preliminary plans contained in the Project ULDF and taking into consideration planting specified in management plans required by conditions of resource consent number BUN60415513[XXX].</u> <p>(d) <u>The management plans shall summarise comments received from the Waka Kotahi Southern IIG along with a summary of where comments have:</u></p> <ul style="list-style-type: none"> (i) <u>Been incorporated; and</u> (ii) <u>Where not incorporated the reasons why.</u> <p>(f)-(e) <u>The Outline Plan shall include a summary confirming how the detailed design of the Project shall be undertaken in collaboration-partnership with the Waka Kotahi Southern IIG to enable exploring of opportunities for enhancing the mauri and acknowledging the mana of Oopaheke Pa, Otuwairoa Stream and the Manukau Harbour and the identification of ways to implement these opportunities.</u></p> <p>(f) <u>The Outline plan shall include a copy of any archaeological authority if obtained for the project works.</u></p>
<p>PC.4</p>	<p>(a) Following submission of the Outline Plan(s), the CNVMP and the HHMP may be amended if necessary, to reflect any changes in design, construction methods or management of effects. Any amendments to the plans are to be discussed with and submitted to the Manager for information without the need for a further Outline Plan process unless those amendments once implemented would result in a materially different outcome to that described in the original Outline Plan.</p> <p>(b) Where the CNVMP and HHMP was prepared in consultation with other parties, any material changes to that plan shall be prepared in consultation with those same parties.</p>
<p>PC.5</p>	<p>Prior to the lodgement of any outline plan of works for activities on the following roads</p> <ul style="list-style-type: none"> (a) Flanagan Road; (b) Pitt Road; (c) Great South Road (section to the west of Tegal Road); and (d) 31 – 37 Bremner Road access;- <u>(e) Road reserve parallel to the north side of Otuwairoa Stream; and</u>

	<p>(f) <u>Great South Road at the tie in with the SUP.</u></p> <p>Waka Kotahi New Zealand Transport Agency will consult with Auckland Transport regarding the extent and duration of temporary and on-going effects of the works on the local road network.</p>
Stakeholder and Communications Management Plan	
PC.9	<p>(a) A Stakeholder and Communications Management Plan (SCMP) shall be submitted to the Manager for information at least 10 working days prior to the Start of Construction.</p> <p>(b) The purpose of the SCMP is to identify how the public and stakeholders (including directly affected and adjacent owners and occupiers of land) will be communicated with throughout the Construction Works.</p> <p>(c) To achieve the purpose, the SCMP shall include:</p> <ul style="list-style-type: none"> (i) the contact details for the Project Liaison Person. These details shall be on the Project website, or equivalent virtual information source, and prominently displayed at the main entrance(s) to the site(s); (ii) the procedures for ensuring that there is a contact person available for the duration of Construction Works, for public enquiries or complaints about the Construction Works; (iii) methods for engaging with Mana Whenua <u>the Waka Kotahi Southern IIG</u>, to be developed in consultation with Mana Whenua <u>the Waka Kotahi Southern IIG</u>; (iv) methods for engaging with Parks, Sports and Recreation and Land Advisory, to be developed in consultation with Parks, Sports and Recreation and Land Advisory; (v) a list of stakeholders, organisations, businesses and persons who will be communicated with; (vi) methods to communicate the proposed hours of construction activities outside of normal working hours and on weekends and public holidays, to surrounding businesses and residential communities; (vii) linkages and cross-references to communication methods set out in other conditions and management plans where relevant. <p>(d) any SCMP prepared for a Stage of Work shall be submitted to the Manager for information ten working days prior to the Start of Construction for a Stage of Work.</p>
Complaints Management Process	
PC.10	<p>(a) At all times during Construction Works, a record of any complaints received about the Construction Works shall be maintained. The record shall include:</p> <ul style="list-style-type: none"> (i) The date, time and nature of the complaint; (ii) The name, phone number and address of the complainant (unless the complainant wishes to remain anonymous); (iii) The weather conditions at the time of the complaint (as far as practicable), including wind direction and approximate wind speed if the complaint relates

	<p>to air quality, odour or noise and where weather conditions are relevant to the nature of the complaint;</p> <p>(iv) Measures taken to respond to the complaint or confirmation of no action if deemed appropriate (including a record of the response provided to the complainant)</p> <p>(v) The outcome of the investigation into the complaint;</p> <p>(vi) Any other activities in the area, unrelated to the Project that may have contributed to the complaint, such as non-project construction, fires, traffic accidents or unusually dusty conditions generally.</p> <p>(viii)-(vii) A copy of the complaints register required by this condition shall be made available to the Manager upon request as soon as practicable after the request is made.</p>
PC.11	Complaints related to Construction Works shall be responded to as soon as reasonably practicable and as appropriate to the circumstances.
General construction conditions (CC)	
General Construction	
CC.1	<u>Subject to compliance with the Consent Holder's health and safety requirements and provision of reasonable notice, the servants or agents of Council shall be permitted to have access to relevant parts of the construction sites controlled by the Consent Holder at all reasonable times for the purpose of carrying out inspections, surveys, investigations, tests, measurements and/or to take samples.</u>
CC.2	A copy of the plans and these designation and resource consent conditions <u>as well as a copy of any archaeological authority if obtained for the project works</u> shall be kept either electronically or in hard copy on-site at all times that Enabling Works and Construction Works are being undertaken
CC.3	All earthmoving machinery, pumps, generators and ancillary equipment must be operated in a manner that ensures spillages of fuel, oil and similar contaminants are prevented, particularly during refuelling and machinery services and maintenance.
CC.3A	The land modification works proposed must be undertaken in a manner which ensures that the land within the site and the land on adjoining properties remain stable at all times. In this regard the consent holder must employ a suitably qualified civil / geotechnical engineer to investigate, direct and supervise - land modification works, particularly in close proximity to neighbouring properties, to ensure that an appropriate design and construction methodology is carried out to maintain the short and long term stability of the site and surrounds.
Construction Environmental Management Plan	
CC.4	<p>(a) A Construction Environmental Management Plan (CEMP) shall be submitted to the Manager for information at least 10 working days prior to the Start of Construction.</p> <p>(b) The purpose of the CEMP is to set out the management procedures and construction methods to be undertaken to avoid, remedy or mitigate any adverse effects associated with Construction Works as far as practicable.</p>

	<p>(c) To achieve the purpose, the CEMP shall include:</p> <ul style="list-style-type: none"> (i) the roles and responsibilities of staff and contractors; (ii) details of the site or Project manager and the Project Liaison Person, including their contact details (phone and email address); (iii) the Construction Works programmes and the staging approach, and the proposed hours of work; (iv) the proposed site layouts (including construction yards), locations of refuelling activities and construction lighting; (v) methods for controlling dust and the removal of debris and demolition of construction materials from public roads or places; (vi) methods for providing for the health and safety of the general public; (vii) measures to mitigate flood hazard effects such as siting stockpiles out of floodplains, minimising obstruction to flood flows, actions to respond to warnings of heavy rain; (viii) procedures for incident management; (ix) procedures for the refuelling and maintenance of plant and equipment to avoid discharges of fuels or lubricants to watercourses; (x) measures to address the storage of fuels, lubricants, hazardous and/or dangerous materials, along with contingency procedures to address emergency spill response(s) and clean up; (xi) procedures for responding to complaints about Construction Works; and (xii) methods for amending and updating the CEMP as required; (xiii) <u>methodology and staging for demolition of existing fences and construction of replacement fences, adjacent to residential sites; and</u> (xiv) <u>measures to manage the discharge of sediment or other contaminants.</u> <p>(d) Any CEMP prepared for a Stage of Work shall be submitted to the Manager for information at least ten working days before the Start of Construction for a Stage of Work. The CEMP shall be prepared having regard to the Waka Kotahi Guideline for Preparing Environmental and Social Management Plans (April 2014), or any subsequent version.</p>
CC.5	<p>If the CEMP required by condition CC.4 is amended or updated, the revised CEMP shall be submitted to the Manager for information within five (5) working days of the update being made.</p>
Network Utility Management Plan	
CC.6	<ul style="list-style-type: none"> (a) A Network Utility Management Plan (NUMP) shall be submitted to the Manager for information at least 10 working days prior to the Start of Construction. (b) The purpose of the NUMP is to set out a framework for protecting, relocating and working in proximity to existing network utilities. (c) To achieve the purpose, the NUMP shall include methods to: <ul style="list-style-type: none"> (i) Provide access for maintenance at all reasonable times, or emergency works at all times during construction activities;

	<p>(ii) Manage the effects of dust and any other material potentially resulting from construction activities and able to cause material damage, beyond normal wear and tear to overhead transmission lines in the Project area;</p> <p>(d) The NUMP shall be prepared in consultation with the relevant Network Utility Operator(s) who have existing assets that are directly affected by the Project.</p> <p>(e) The NUMP shall describe how any comments from the Network Utility Operator in relation to its assets have been addressed.</p> <p>(f) Any comments received from the Network Utility Operator shall be considered when finalising the NUMP.</p> <p>(g) Any amendments to the NUMP related to the assets of a Network Utility Operator shall be prepared in consultation with that asset owner.</p>
Transpower [Conditions CC.7 to CC.12 apply to Stage 1B1 of the Project]	
CC.7	Temporary and permanent works in the vicinity of overhead transmission assets shall be designed and undertaken to comply with the New Zealand Electrical Code of Practice for Electrical Safe Distances (NZECP 34:2001).
CC.8	Temporary and permanent works shall be designed to mitigate Earth Potential Rise (EPR) where the use of conductive materials for road infrastructure (e.g. metallic barriers, lighting, noise walls) or relocated network utilities are within 50m of the Bombay to Otahuhu A (BOB-OTA-A) 110kV and Huntly to Otahuhu A (HLY-OTA-A) 220kV transmission assets.
CC.9	Temporary and permanent works shall be designed so that the vertical clearance provided between the transmission line conductors and the finished road level of State Highway 1 (including approach roundabouts and on/off ramps) is a minimum of 9.5 metres for the BOB-OTA-A 110kV line and 10.5m for the HLY-OTA-A 220kV line.
CC.10	Temporary and permanent works shall be designed to maintain a comparable standard of access to the Bombay to Otahuhu A (BOB-OTA-A) 110kV and Huntly to Otahuhu A (HLY-OTA-A) 220kV transmission assets for maintenance at all reasonable times, and emergency works at all times.
CC.11	Proposed planting and ongoing maintenance of trees and vegetation in the vicinity of overhead transmission lines shall comply with the Electricity (Hazards from Trees) Regulations 2003.
CC.12	Species planted within 12m of the centreline of the National Grid transmission lines shall not exceed 2m in height. When planted, trees (at full maturity height) shall not be able to fall within 4m of a transmission line conductor at maximum swing.
Electricity Infrastructure Management Plan [Conditions CC.13 to CC.18 apply to Stage 1B1 of the Project]	
CC.13	An Electrical Infrastructure Management Plan (EIMP) shall be prepared prior to the start of construction works within fifty metres of the transmission assets listed in Condition 15(ii) below. The EIMP shall be prepared in consultation with Transpower.

CC.14	The purpose of the EIMP is to set out the management procedures and construction methods to be undertaken so that works are safe and any potential adverse effects of works on Transpower assets are appropriately managed.
CC.15	<p>(a) To achieve the purpose, the EIMP shall include:</p> <ul style="list-style-type: none"> (i) Roles and responsibilities of staff and contractors responsible for implementation of the EIMP. (ii) Drawings showing proposed works in the vicinity of, or directly affecting, the following transmission assets: <ul style="list-style-type: none"> A. Bombay to Otahuhu A (BOB-OTA-A) 110kV B. Huntly to Otahuhu A (HLY-OTA-A) 220kV (iii) (i) (iii) Proposed staff and contractor training for those working near the transmission assets. (iv) (ii) (iv) Proposed methods to comply with Conditions CC.7 – CC.10 above; (v) (iii) (v) Proposed methods to comply with the New Zealand Electrical Code of Practice for Electrical Safe Distances 2001 (NZECP 34: 2001). (vi) (iv) (vi) Dispensations agreed with Transpower for any construction works that cannot meet New Zealand Electrical Code of Practice for Electrical Safe Distances 2001 (NZECP 34:2001). (vii) (v) (vii) Proposed methods to: <ul style="list-style-type: none"> A. Maintain access to the BOB-OTA-A 110kV and HLY-OTA-A 220kV transmission assets for maintenance at all reasonable times, and emergency works at all times; B. Delineate areas that are out of bounds during construction and areas within which additional management measures are required, such as fencing off, entry and exit hurdles, maximum height limits, or where a Transpower observer may be required; C. Manage the effects of dust (including any other material potentially resulting from construction activities able to cause material damage beyond normal wear and tear) on the transmission lines; D. Manage any changes to drainage patterns, runoff characteristics and stormwater to avoid adverse effects on foundations of any support structure; E. Manage construction activities that could result in ground vibrations and/or ground instability to avoid causing damage to transmission lines and support structures.
CC.16	The EIMP shall include confirmation that it has been reviewed and endorsed by Transpower and shall be submitted to Council for information.
CC.17	<p>Construction works shall not commence within fifty metres of the BOB-OTA-A 110kV and HLY-OTA-A 220kV transmission assets until the EIMP required by Condition CC.15 above has been completed and either:</p> <ul style="list-style-type: none"> (a) the Project has been designed to comply with Condition CC.7 – CC.10 above; or

	(b) the BOB-OTA-A 110kV and HLY-OTA-A 220kV transmission assets have been relocated or altered as agreed by Transpower.
CC.18	<p>Construction works shall be undertaken in accordance with the Electrical Infrastructure Management Plan prepared in accordance with Condition CC.15 above.</p> <p>ADVICE NOTE:</p> <p><i>Written notice should be provided to Transpower 10 working days before starting works within 50 metres of transmission assets. Written notice should be sent to: transmission.corridor@transpower.co.nz</i></p>
Mana Whenua <u>conditions (MW)</u>	
<u>Cultural Monitoring Plan</u>	
MW.1	<p>(a) A Cultural Monitoring Plan shall be submitted to the Manager for information at least 10 working days prior to the Start of Construction. The Cultural Monitoring Plan shall be prepared by a person identified in collaboration with Relevant Iwi Authorities <u>the Waka Kotahi Southern IIG</u>.</p> <p>(b) The purpose of the Cultural Monitoring Plan is to set out the agreed cultural monitoring requirements and measures to be implemented during construction activities, to acknowledge the historic and living cultural values of the area to Mana Whenua <u>the Waka Kotahi Southern IIG</u> and to minimise potential adverse effects on these values.</p> <p>(c) The Cultural Monitoring Plan shall include:</p> <ul style="list-style-type: none"> (i) <u>Requirements for formal dedication or cultural interpretation to be undertaken prior to start of Construction Works in areas identified as having significance to the Waka Kotahi Southern IIG;</u> (i)-(ii) <u>(ii) Requirements and protocols for cultural inductions for contractors and subcontractors;</u> (ii)-(iii) <u>(iii) Identification of activities, sites and areas where cultural monitoring is required during particular Construction Works;</u> (iii)-(iv) <u>(iv) Identification of personnel nominated by the project Relevant Iwi Authorities <u>Waka Kotahi Southern IIG</u> to undertake cultural monitoring, including any geographic definition of their responsibilities; and</u> (iv)-(v) <u>(v) Details of personnel nominated by the project Relevant Iwi Authorities <u>Waka Kotahi Southern IIG</u> to assist with management of any issues identified during cultural monitoring.</u> <p><u>(d) If Enabling Works involving soil disturbance are undertaken prior to the start of Construction Works, an Enabling Works Cultural Monitoring Plan shall be prepared by a Suitably Qualified and Experienced Person identified in collaboration with the Waka Kotahi Southern IIG. This plan may be prepared as a standalone Enabling Works Cultural Monitoring Plan or be included in the main Construction Works Cultural Monitoring Plan and include the requirements of condition MW.1(c)(i) to (v).</u></p> <p><u>(e) A copy of the Cultural Monitoring Plan shall be provided to the Council for information.</u></p> <p>ADVICE NOTE:</p>

~~For the purposes of the Project, RIAs are considered to be members of the Southern Iwi Integration Group.~~

Historic Heritage conditions (HH)

Historic Heritage Management Plan

HH.1

- (a) A Historic Heritage Management Plan (HHMP) shall be submitted with the Outline Plan of Works. The HHMP shall be prepared in consultation with Council, HNZPT and ~~Mana Whenua~~ the Waka Kotahi Southern IIG.
- (b) The purpose of the HHMP is to protect historic heritage and to remedy and mitigate any residual effects as far as practicable.
- (c) To achieve the purpose, the HHMP shall identify:
 - (i) Specific areas to be investigated, monitored and recorded to the extent these are directly affected by the Project;
 - (ii) Earthworks within 50 m of the identified extents of archaeological sites or waterways, for monitoring by an archaeologist, at least four weeks in advance of the general construction works to ensure adequate time is allowed for archaeological investigation if required;
 - ~~(iii)~~ (iii) Known archaeological sites and potential archaeological sites within the designation, including identifying any archaeological sites for which an Archaeological Authority under the HNZPTA will be sought or has been granted;
 - ~~(iii)~~ (iv) Methods for managing any unrecorded archaeological sites or post-1900 heritage sites within the designation, which shall also be documented and recorded;
 - ~~(iv)~~ (v) Methods for identifying and assessing any known or potential built heritage sites within the designation including details of their condition and measures to mitigate any adverse effects in accordance with the HNZPTA guideline AGS 1A;
 - ~~(v)~~ (vi) Roles, responsibilities and contact details of Project personnel, ~~Mana Whenua~~ the Waka Kotahi Southern IIG representatives, and ~~relevant agencies HNZPT~~ involved with heritage and archaeological matters including surveys, monitoring of Project works, compliance with AUP accidental discovery rule, and monitoring of conditions;
 - ~~(vi)~~ (vii) Provision for access for ~~mana whenua~~ the Waka Kotahi Southern IIG representatives to carry out tikanga and cultural protocols;
 - ~~(vii)~~ (viii) Methods for protecting or minimising adverse effects on heritage and archaeological sites within the designation during Project works as far as practicable, (for example fencing around heritage and archaeological sites to protect them from damage during construction);
 - ~~(viii)~~ (ix) Protocols to manage accidental discovery of archaeological material as provided for under both the AUP and HNZPTA, including notification of the site owner and or administrator;
 - ~~(ix)~~ (x) Measures for secure on-site storage and archiving of any archaeological materials;

	<p>(x) (xi) Training requirements for contractors and subcontractors on processes and procedures for heritage and archaeological sites within the designation, and legal obligations relating to finds and accidental discoveries (under both the AUP and HNZPTA); and</p> <p>(xi) (xii) Methods for appropriate public dissemination of knowledge gained from heritage investigations.</p> <p>(d) At the completion of the Historic heritage investigation component of the Project Works the Requiring Authority will provide confirmation from the Project Archaeologist to the Manager that all works have been completed in accordance with the requirements of the HHMP.</p>
HH.2	<p><i>During Construction</i></p> <p>The nominated heritage specialist(s) must record and log any heritage discovery and on-going compliance with the conditions of this designation / consent. This log must be provided to the Manager: Monitoring (in consultation with Manager: Heritage Unit) according to the reporting schedule in the certified HHMP, or upon request.</p>
HH.3	<p><i>Post-Construction</i></p> <p>At completion of the Project Works, the consent holder must submit a report to Council (Manager: Monitoring in consultation with Manager: Heritage Unit) that includes the log required by Condition HH.2 and certifies that all works that have been completed in accordance with the requirements of this designation / consent. The report must be prepared by the nominated heritage specialist(s).</p> <p>Electronic copies of all historic heritage reports relating to historic heritage investigations (evaluation, excavation and monitoring etc.), including interim reports, must be submitted to the Manager: Monitoring (in consultation with Manager: Heritage Unit) according to the reporting schedule in the certified HHMP.</p>
Construction noise and vibration conditions (CNV)	
Construction noise and vibration management plan	
CNV.1	<p>(a) A Construction Noise and Vibration Management Plan (CNVMP) shall be prepared prior to the Start of Construction for a Stage of Work and submitted to the Manager for information.</p> <p>(b) A CNVMP shall be implemented during the Stage of Work to which it relates.</p> <p>(c) The purpose of the CNVMP is to provide a framework for the development and implementation of the Best Practicable Option for the management of construction noise and vibration effects to achieve the construction noise and vibration standards set out in Conditions CNV.2 and CN.3 to the extent practicable. To achieve this purpose, the CNVMP shall be prepared in accordance with Annex E2 of the New Zealand Standard NZS6803:1999 'Acoustics – Construction Noise' (NZS6803:1999) and the Waka Kotahi State highway construction and maintenance noise and vibration guide (version 1.1, 2019), and shall as a minimum, address the following:</p> <p>(i) description of the works and anticipated equipment/processes;</p>

	<ul style="list-style-type: none"> (ii) hours of operation, including times and days when construction activities would occur; (iii) the construction noise and vibration standards for the Project; (iv) identification of receivers where noise and vibration standards apply; (v) management and mitigation options, and identification of the Best Practicable Option; (vi) methods and frequency for monitoring and reporting on construction noise and vibration; (vii) procedures for communication and engagement with nearby residents and stakeholders, including notification of proposed construction activities, the period of construction activities, and management of noise and vibration complaints; (viii) contact details of the Project Liaison Person; (ix) procedures for the regular training of the operators of construction equipment to minimise noise and vibration as well as expected construction site behaviours for all workers; (x) identification of areas where compliance with the noise [Condition CNV.2] and/or vibration standards [Condition CNV.3] Category A or Category B will not be practicable and the specific management controls to be implemented and consultation requirements with owners and occupiers of affected sites; (xi) procedures and requirements for the preparation of a Schedule to the CNVMP (Schedule) for those areas where compliance with the noise [Condition CNV.2] and/or vibration standards [Condition CNV.3] Category A or Category B will not be practicable and where sufficient information is not available at the time of the CNVMP to determine the area specific management controls [Condition CNV.1(c)(x)]; (xii) procedures and trigger levels for undertaking building condition surveys before and after works to determine whether any cosmetic or structural damage has occurred as a result of construction vibration; (xiii) methodology and programme of desktop and field audits and inspections to be undertaken to ensure that CNVMP, Schedules and the best practicable option for management of effects are being implemented; and (xiv) requirements for review and update of the CNVMP. <p>(d) The CNVMP shall address the specific measures for 168 Flanagan Road recommended in the report of Marshall Day Acoustics dated 15 October 2021.</p>
--	---

Noise Criteria

CNV.2

Construction noise from the Project shall be measured and assessed in accordance with the NZS 6803:1999 and shall, as far as practicable, comply with the following criteria:

Table CNV.1 Construction noise criteria

Day of week	Time	dB LAeq(15min)	dB LAmax
Buildings containing activities sensitive to noise			

Weekdays	0630 – 0730	60	75
	0730 – 1800	75	90
	1800 – 2000	70	85
	2000 – 0630	45	75
Saturdays	0630 – 0730	45	75
	0730 – 1800	75	90
	1800 – 2000	45	75
	2000 – 0630	45	75
Sundays and Public Holidays	0630 – 0730	45	75
	0730 – 1800	55	85
	1800 – 2000	45	75
	2000 – 0630	45	75
Other occupied buildings			
All days	0730 - 1800	75	n/a
	1800 - 0730	80	n/a

Vibration Criteria

CNV.3

- (a) Construction vibration shall be measured in accordance with ISO 4866:2010 Mechanical vibration and shock – Vibration of fixed structures – Guidelines for the measurement of vibrations and evaluation of their effects on structures and shall comply with the vibration standards set out in the following table as far as practicable.

Table CNV.42 Construction vibration criteria

Receiver	Details	Category A	Category B
Occupied Activities sensitive to noise	Night-time 2000h - 0630h	0.3mm/s ppv	1mm/s ppv
	Daytime 0630h - 2000h	1mm/s ppv	5mm/s ppv
Other occupied buildings	Daytime 0630h - 2000h	2mm/s ppv	5mm/s ppv
All other buildings	At all other times Vibration transient	5mm/s ppv	BS 5228-2* Table B2
	At all other times Vibration continuous	5mm/s ppv	BS 5228-2* 50% of Table B2 values

**BS 5228-2:2009 'Code of practice for noise and vibration control on construction and open sites – Part 2: Vibration'*

	<p>(b) Where compliance with the vibration standards set out in Table CNV.1-2 is not practicable, and unless otherwise provided for in the CNVMP, then the methodology in Condition CNV.4 shall apply.</p> <p>(c) If measured or predicted vibration from construction activities exceeds the Category A criteria, construction vibration shall be assessed and managed during those activities.</p> <p>(d) If measured or predicted vibration from construction activities exceeds the Category B criteria those activities must only proceed if vibration effects on affected buildings are assessed, monitored and mitigated.</p>
CNV.4	<p>(a) Unless otherwise provided for in a CNVMP, a Schedule to the CNVMP (Schedule) shall be prepared, in consultation with the owners and occupiers of sites subject to the Schedule to the CNVMP, when:</p> <p>(i) construction noise is either predicted or measured to exceed the noise standards in Condition CNV.2;</p> <p>(ii) construction vibration is either predicted or measured to exceed the Category A standard at the receivers in Condition CNV.3.</p> <p>(b) The purpose of the Schedule is to set out the Best Practicable Option for the management of noise and/or vibration effects of the construction activity beyond those measures set out in the CNVMP. The Schedule shall include details such as:</p> <p>(i) construction activity location, start and finish times;</p> <p>(ii) the nearest neighbours to the construction activity;</p> <p>(iii) the predicted noise and/or vibration level for all receivers where the levels are predicted or measured to exceed the applicable standards in Conditions CNV.2 and CNV.3;</p> <p>(iv) the proposed mitigation;</p> <p>(v) the proposed communication with neighbours; and</p> <p>(vi) location, times and types of monitoring.</p> <p>(c) The Schedule shall be submitted to the Manager for information at least 5 working days, except in unforeseen circumstances, in advance of Construction Works that are covered by the scope of the Schedule and shall form part of the CNVMP.</p>
Construction traffic conditions (CT)	
Construction traffic management plan	
CT.1	<p>(a) A Construction Traffic Management Plan (CTMP) shall be submitted to the Manager for information at least 10 working days prior to the Start of Construction. The CTMP shall be prepared in consultation with Auckland Transport (including Auckland Transport Metro) and KiwiRail. The outcome of consultation undertaken between the Requiring Authority and Auckland Transport shall be documented including any Auckland Transport comments not incorporated within the final CTMP submitted to the Manager.</p> <p>(b) The purpose of the CTMP is to avoid, remedy or mitigate, as far as practicable, adverse construction traffic effects.</p>

- (c) To achieve this purpose, the CTMP shall include:
- (i) methods to manage the effects of temporary traffic management activities on traffic capacity and movements, in consultation with Auckland Transport;
 - (ii) measures to manage the safety of all transport users;
 - (iii) the estimated numbers, frequencies, routes and timing of traffic movements, including any specific non-working or non-movement hours to manage vehicular and pedestrian traffic near schools or to manage traffic congestion;
 - (iv) methods for engaging with Parks, Sport and Recreation and Land Advisory, to be developed in consultation with Parks, Sport and Recreation and Land Advisory;
 - (v) site access routes and access points for heavy vehicles, the size and location of parking areas for plant, construction vehicles and the vehicles of workers and visitors;
 - (vi) methods to manage any road closures that will be required and the nature and duration of any traffic management measures such as the identification of detour routes, temporary restrictions, or diversions and other methods for the safe management and maintenance of traffic flows, including general traffic, buses (including along Park Estate Road and Bremner Road), pedestrians and cyclists, on existing roads. Such access shall be safe, clearly identifiable and seek to minimise significant detours;
 - (vii) methods to maintain pedestrian and/or vehicle access to private property and/or private roads where practicable, or to provide alternative access arrangements when it will not be;
 - (viii) the management approach to loads on heavy vehicles, including covering loads of fine material, the use of wheel-wash facilities at site exit points and the timely removal of any material deposited or spilled on public roads;
 - (ix) methods that will be undertaken to communicate traffic management measures to affected road users (e.g. residents/public/stakeholders/emergency services);
 - (x) Auditing, monitoring and reporting requirements relating to traffic management activities shall be undertaken in accordance with Waka Kotahi's Code of Practice for Temporary Traffic Management;
 - (xi) Methods to manage the availability of on-street and off-street parking if the designated site is unable to accommodate all contractor parking. This shall include an assessment of available parking (if any) for contractors on street and identify measures to meet and/or reduce contractor parking demand for on-street parking to meet this demand;
 - (xii) Methods for recognising and providing for the on-going operation of Auckland Transport managed passenger transport services;
 - (xiii) Methods to maintain the functional operational and recreational access to any Auckland Council Park land during construction where practicable.

	<p>(d) Any CTMP prepared for a Stage of Work shall be prepared in consultation with Auckland Transport and submitted to the Manager for information 10 working days prior to the Start of Construction for a Stage of Work.</p> <p>ADVICE NOTE:</p> <p><i>Where construction activities may affect the local road network, separate approval will be required from Auckland Transport (as the road controlling authority). The approval will likely include a Corridor Access Request and accompanying Traffic Management Plan.</i></p>
CT.2	<p>Consultation with Auckland Transport shall be undertaken at the earliest opportunity with regard to the preferred option for the SH1 Bremner Road Overbridge and Jesmond Bridge replacement works to ensure:</p> <p>(a) That passenger transport services can be efficiently provided on the road network; and</p> <p>(b) That there is sufficient capacity and viable alternative routes in the transport network to accommodate cumulative construction traffic demands in the wider area.</p>
Urban design and landscaping conditions (LV)	
Urban Design and Landscape Framework	
<u>LV.1 (this condition applies to Stage 1B2 of the project)</u>	<u>Landscape planting plans within Stage 1B2 shall be prepared generally in accordance with the principles and preliminary plans contained in the Project ULDF Rev G dated June 2022 and in consultation with the Waka Kotahi Southern IIG. The landscape planting plans shall take into consideration planting specified in management plans required by conditions of resource consent number BUN60415513 [XXX].</u>
<u>LV.1-LV.2</u>	<u>All Project planting shall be fully implemented by the completion of the first planting season following the completion of Project works <u>in a Specified Area</u>.</u>
<u>LV.2-LV.3</u>	<u>Any pProject planting that fails to establish, or that decline or die within <u>25</u> years, must be replaced to the satisfaction of the Manager. The replacement trees must be of similar grade and size to that originally planted.</u>
Arboricultural <u>Arboriculture conditions (AB)</u>	
AB.1	All works within the protected root zone of trees to be retained shall be supervised. Works within the protected root zone shall be undertaken as set out in the <u>Arboricultural Assessments</u> prepared by Peers Brown Miller Limited, dated September 2020 <u>and dated 21 October 2022</u> .
AB.2	There shall be no storage (or temporary storage) of materials, machinery and equipment within the protected root zone of any protected tree.

Attachments

No attachments.

Attachment B - Amended text (clean)

6778 Shared User Path

Designation Number	6778
Requiring Authority	New Zealand Transport Agency
Location	State Highway 1 from north of Takanini Interchange to south of Quarry Road, Drury; from north of the Papakura Interchange through to Otūwairoa (Slippery Creek) Bridge; from north of Bremner Road to the Drury Interchange.
Rollover Designation	No
Legacy Reference	N/A
Lapse Date	Given effect to (i.e. no lapse date).

Purpose

Designation for the construction, operation and maintenance of a shared path and associated infrastructure.

Conditions

In addition to the conditions below, the following also form part of this condition set:

Definitions and explanations of terms.

Definitions and Explanation of Terms

The table below defines the acronyms and terms used in the conditions.

Abbreviation/term	Meaning/definition
AEE	The Assessment of Effects on the Environment for Papakura to Drury South Stage 1B1 and Stage 1B2.
Application	The notices of requirement and applications for resource consents and supporting information for Papakura to Drury South Stage 1B1 dated 24 June 2021 and Stage 1B2 dated 21 October 2022.
AUP	Auckland Unitary Plan Operative in Part
Best Practicable Option	Has the same meaning as in section 2 of the RMA 1991.
CEMP	Construction Environmental Management Plan
Certification	Certification is confirmation from the Council that a management plan meets the requirements of the conditions of the consents or designation that relate to it.
CHTMP	Chemical Treatment Management Plan

Clean Granular Fill Material	Material largely free of silts, muds, dust as well as toxicants.
CMA	Coastal Marine Area
CNVMP	Construction Noise and Vibration Management Plan
Common marine and freshwater area	<p>The area surrounding Jesmond Bridge including the coastal marine area (CMA) and the freshwater streambed immediately upstream.</p> <p>The Auckland Unitary Plan Operative in Part (Updated 12 March 2021) defines the CMA as</p> <p><i>“the same meaning as in the Resource Management Act 1991 except where the line of mean high water springs crosses a river specified in Appendix 7 Coastal Marine Area boundaries, the landward boundary must be the point defined in the appendix.”</i></p> <p>The CMA referred to within the application only relates to the seaward (northern) side of Jesmond Bridge. The CMA boundary at Jesmond Bridge is illustrated on the Auckland Council Geomaps.</p>
Completion of Construction	When construction of the Project (or the relevant part of the Project) is complete and it is available for use.
Construction Works	Activities undertaken to construct the Project under these designations/resource consents, excluding Enabling Works.
Council	Auckland Council
CSMP	Contaminated Site Management Plan
CSRMP	Coastal and Stream Works Reinstatement Management Plan
CTMP	Construction Traffic Management Plan
EIMP	Electricity Infrastructure Management Plan
Enabling Works	<p>Includes the following and similar activities:</p> <ul style="list-style-type: none"> • Geotechnical investigations (including in the CMA) and land investigations, including formation of access on land for investigations; • Establishing site yards, site offices, site entrances and fencing; • Constructing site access roads; • Relocation of services; • Establishing mitigation measures (such as erosion and sediment control measures, earth bunds and planting).
ESCP	Erosion and Sediment Control Plan
GD01	Auckland Council's Guideline Document 2017/001 Stormwater Management Devices in the Auckland Region.
GD05	Auckland Council's Guideline Document 2016/005 Erosion and Sediment Control Guide for Land Disturbing Activities in the Auckland Region.

HHMP	Historic Heritage Management Plan
Historic Heritage	Meaning as in the Resource Management Act 1991
HNZPT	Heritage New Zealand Pouhere Taonga
Manager	The Manager – Resource Consents, of Auckland Council, or authorised delegate.
MWHS	Mean High Water Springs is the highest level that spring tides reach on the average over a period of time.
Mesh	Mesh refers the existing erosion control blanket plastic mesh located on stream banks.
NESCS	Resource Management (National Environmental Standard for Assessing and Managing Contaminants in Soil to Protect Human Health) Regulations 2011
Network Utility Operator	Has the same meaning as set out in section 166 of the RMA
NFRP	Native Fish Relocation Plan
NOR	Notice(s) of Requirement
Designation 6706	Alteration of Designation 6706 for 'Motorway purposes between Auckland Hamilton'
Designation SUP	Designation for the construction, operation, and maintenance of a shared path and associated infrastructure.
NUMP	Network Utility Management Plan
Outline Plan of Works	An outline plan prepared in accordance with section 176A of the RMA.
Project	The construction, operation and maintenance of Papakura to Drury South Stage 1B1, Stage 1B2 and associated works.
Project Liaison Person	The person or persons appointed by the Requiring Authority / Consent Holder to be the main and readily accessible point of contact for persons wanting information about the Project or affected by the construction work.
Requiring Authority	Waka Kotahi NZ Transport Agency
RMA	Resource Management Act 1991
Schedule	A schedule sets out the best practicable option for the management of noise and/or vibration effects for a specific construction activity and/or location beyond those measures set out in the CNVMP.
SCMP	Stakeholder and Communications Management Plan

Waka Kotahi Southern Iwi Integration Group (IIG)	A collective of iwi representatives in Southern Auckland who meet regularly to discuss and advise on matters related to Waka Kotahi activities. For the purpose of this application the Southern IIG includes Relevant Iwi Authorities as defined by the Covid-19 Recovery (Fast Track Consenting) Act 2020.
SUP	Shared use path
Specific Area	Specific Area relates to a particular site within the Stage 1B1 or Stage 1B2 works area.
SQEP	A suitably qualified environmental practitioner for the purpose of the assessment of contaminated land (Guidance on what is expected of the SQEP is provided in the <i>NESCS User's Guide 2012</i>).
SSESCP	Site Specific Erosion and Sediment Control Plan
Stage	Stage 1B1 or Stage 1B2 of the Project as referred to in a specific condition.
Stage of Work	Any physical works that require the development of an Outline Plan.
Start of Construction	The time when Construction Works (excluding Enabling Works), or works referred to in a specific condition, start.
Suitably Qualified Person	A person (or persons) who can provide sufficient evidence to demonstrate their suitability and competence in the relevant field of expertise.
ULDF	Urban and Landscape Design Framework
Waka Kotahi	Waka Kotahi NZ Transport Agency

Ref	Condition
General conditions (GC)	
Standard conditions	
GC.1	<p>(a) Except as provided for in the conditions and subject to the final design, the Project shall be undertaken in general accordance with the following plans and information submitted with the Application dated 14 June 2021 and dated 21 October 2022.</p> <p>(i) <i>Assessment of Effects on the Environment Rev C</i> dated 31 May 2021, specifically Section 2.1 the Proposed Project Works Description and Section 2.2 Proposed Construction Methodology.</p> <p>(ii) The General Arrangement Drawings in Appendix F of <i>the Resource Consent and Notices of Requirement Application and Assessment of Effects on the Environment Rev C</i> dated 31 May 2021.</p> <p>(iii) <i>Assessment of Effects on the Environment Rev C</i> dated 21 October 2022, specifically Section 2.1 the Proposed Project Works Description and Section 2.2 Proposed Construction Methodology.</p>

	<p>(iv) The General Arrangement Drawings in Appendix F of <i>the Resource Consent and Notices of Requirement Application and Assessment of Effects on the Environment Rev C</i> dated 21 October 2022.</p> <p>(b) Where there may be an inconsistency between the documents listed in clause (a) above and the specific requirements of these conditions, these conditions shall prevail.</p> <p>(c) Where there is an inconsistency between the documents listed in clause (a), provided by the applicant as part of the resource consent and notices of requirement, the most recent plans and information prevail.</p> <p>(d) Response to Further Information Request No1 and No 2 dated 15 September 2021</p> <p>(e) The final design may be amended to take account of the matters referred to in the Advice Notes below.</p> <p>Advice Notes</p> <ol style="list-style-type: none"> 1. Currently the NoR 2 boundary overlaps with resource consent BUN60339982 at 144 Park Estate Road, held by Hugh Green Ltd. This potentially impacts on the ability of the consent holder to implement the EMP required by conditions of that resource consent. Waka Kotahi has advised that it would work with HGL to resolve this issue with Auckland Council. The Panel encourages that exercise, or alternatively Waka Kotahi should investigate the feasibility at Outline Plan stage, of an SUP design that may accommodate the HGL consented works. 2. The NoR 2 boundary also overlaps with a residential development proposed by The Park Homes Ltd (TPHL) at 115 Park Estate Road. Waka Kotahi advises that it would like to work with TPHL to seek a mutually agreeable solution outside the consenting process. The Panel supports that initiative. 3. Currently the plans for the Project do not include noise barriers although such barriers are illustrated in the ULDF maps forming part of the application documents. The Panel encourages Waka Kotahi to examine afresh at Outline Plan stage the suitability of including noise barriers, particularly on the western side of the project adjacent to the Hingaia 1 Precinct.
Designation Review	
GC.2	<p>(a) As soon as practicable following Completion of Construction the Requiring Authority shall:</p> <ol style="list-style-type: none"> (i) review the extent of the designation to identify any areas of designated land that it no longer requires for the on-going operation, maintenance or mitigation of effects of the Project; and (ii) give notice to the Council in accordance with section 182 of the RMA for the removal of those parts of the designation identified above.
GC.3	The preparation of all plans and all actions required by these conditions shall be undertaken by a Suitably Qualified Person.
Designation lapse	

GC.4	In accordance with clause 37(7) of Schedule 6 to the COVID-19 Recovery (Fast-track Consenting) Act 2020, the designation shall lapse if not given effect to within 2 years from which it is included in the AUP.
Pre-construction conditions (PC)	
Pre-construction site meeting	
PC.1	<p>At least five working days prior to the Start of Construction, a preconstruction meeting shall be arranged with the Manager as follows:</p> <ul style="list-style-type: none"> (a) The meeting shall be located on the Project site unless otherwise agreed; (b) The meeting shall include representation from the contractor who will undertake the works; (c) The meeting shall include the project archaeologist; (d) The following information shall be made available at the pre- construction meeting: <ul style="list-style-type: none"> (i) Conditions of consent; (ii) Timeframes for key stages of the works authorised under this consent; (iii) Contact details of the site contractor and other key contractors; (iv) All relevant management plans as per the requirements of the resource consents; and (v) A copy of any archaeological authority if obtained for the project works. (e) Representatives of the Waka Kotahi Southern IIG shall be invited to attend the pre-construction meeting.
PC.2	Prior to the Start of Construction, appropriate provision shall be made for a cultural induction of the contractor's staff. The Waka Kotahi Southern IIG or its nominated representative(s) (cultural monitors) shall be invited to participate.
Outline Plan(s) of Works (designation)	

<p>PC.3</p>	<ul style="list-style-type: none"> (a) An Outline Plan (or Plans) shall be prepared in accordance with section 176A of the RMA. (b) Outline Plan (or Plans) may be submitted in parts or in stages to address particular activities (e.g. design or construction aspects), or a Stage of Work of the Project. (c) Outline Plan (or Plans) shall include any management plan or plans that are relevant to the management of effects of those activities or Stage of Work, which may include: <ul style="list-style-type: none"> (i) Construction Noise and Vibration Management Plan (CNVMP); and (ii) Historic Heritage Management Plan (HHMP); and (iii) Landscape planting plans prepared in accordance with the principals and preliminary plans contained in the Project ULDF and taking into consideration planting specified in management plans required by conditions of resource consent number BUN60415513. (d) The management plans shall summarise comments received from the Waka Kotahi Southern IIG along with a summary of where comments have: <ul style="list-style-type: none"> (i) Been incorporated; and (ii) Where not incorporated the reasons why. (e) The Outline Plan shall include a summary confirming how the detailed design of the Project shall be undertaken in collaboration with the Waka Kotahi Southern IIG to enable exploring of opportunities for enhancing the mauri and acknowledging the mana of Oopaheke Pa, Otuwairoa Stream and the Manukau Harbour and the identification of ways to implement these opportunities. (f) The Outline plan shall include a copy of any archaeological authority if obtained for the project works.
<p>PC.4</p>	<ul style="list-style-type: none"> (a) Following submission of the Outline Plan(s), the CNVMP and the HHMP may be amended if necessary, to reflect any changes in design, construction methods or management of effects. Any amendments to the plans are to be discussed with and submitted to the Manager for information without the need for a further Outline Plan process unless those amendments once implemented would result in a materially different outcome to that described in the original Outline Plan. (b) Where the CNVMP and HHMP was prepared in consultation with other parties, any material changes to that plan shall be prepared in consultation with those same parties.
<p>PC.5</p>	<p>Prior to the lodgement of any outline plan of works for activities on the following roads</p> <ul style="list-style-type: none"> (a) Flanagan Road; (b) Pitt Road; (c) Great South Road (section to the west of Tegal Road); and (d) 31 – 37 Bremner Road access; (e) Road reserve parallel to the north side of Otuwairoa Stream; and

	<p>(f) Great South Road at the tie in with the SUP.</p> <p>Waka Kotahi New Zealand Transport Agency will consult with Auckland Transport regarding the extent and duration of temporary and on-going effects of the works on the local road network.</p>
Stakeholder and Communications Management Plan	
PC.9	<p>(a) A Stakeholder and Communications Management Plan (SCMP) shall be submitted to the Manager for information at least 10 working days prior to the Start of Construction.</p> <p>(b) The purpose of the SCMP is to identify how the public and stakeholders (including directly affected and adjacent owners and occupiers of land) will be communicated with throughout the Construction Works.</p> <p>(c) To achieve the purpose, the SCMP shall include:</p> <ul style="list-style-type: none"> (i) the contact details for the Project Liaison Person. These details shall be on the Project website, or equivalent virtual information source, and prominently displayed at the main entrance(s) to the site(s); (ii) the procedures for ensuring that there is a contact person available for the duration of Construction Works, for public enquiries or complaints about the Construction Works; (iii) methods for engaging with the Waka Kotahi Southern IIG, to be developed in consultation with the Waka Kotahi Southern IIG; (iv) methods for engaging with Parks, Sports and Recreation and Land Advisory, to be developed in consultation with Parks, Sports and Recreation and Land Advisory; (v) a list of stakeholders, organisations, businesses and persons who will be communicated with; (vi) methods to communicate the proposed hours of construction activities outside of normal working hours and on weekends and public holidays, to surrounding businesses and residential communities; (vii) linkages and cross-references to communication methods set out in other conditions and management plans where relevant. <p>(d) any SCMP prepared for a Stage of Work shall be submitted to the Manager for information ten working days prior to the Start of Construction for a Stage of Work.</p>
Complaints Management Process	
PC.10	<p>(a) At all times during Construction Works, a record of any complaints received about the Construction Works shall be maintained. The record shall include:</p> <ul style="list-style-type: none"> (i) The date, time and nature of the complaint; (ii) The name, phone number and address of the complainant (unless the complainant wishes to remain anonymous); (iii) The weather conditions at the time of the complaint (as far as practicable), including wind direction and approximate wind speed if the complaint relates to air quality, odour or noise and where weather conditions are relevant to the nature of the complaint;

	<p>(iv) Measures taken to respond to the complaint or confirmation of no action if deemed appropriate (including a record of the response provided to the complainant)</p> <p>(v) The outcome of the investigation into the complaint;</p> <p>(vi) Any other activities in the area, unrelated to the Project that may have contributed to the complaint, such as non-project construction, fires, traffic accidents or unusually dusty conditions generally.</p> <p>(vii) A copy of the complaints register required by this condition shall be made available to the Manager upon request as soon as practicable after the request is made.</p>
PC.11	Complaints related to Construction Works shall be responded to as soon as reasonably practicable and as appropriate to the circumstances.
General construction conditions (CC)	
General	
CC.1	Subject to compliance with the Consent Holder's health and safety requirements and provision of reasonable notice, the servants or agents of Council shall be permitted to have access to relevant parts of the construction sites controlled by the Consent Holder at all reasonable times for the purpose of carrying out inspections, surveys, investigations, tests, measurements and/or to take samples.
CC.2	A copy of the plans and these designation and resource consent conditions as well as a copy of any archaeological authority if obtained for the project works shall be kept either electronically or in hard copy on-site at all times that Enabling Works and Construction Works are being undertaken
CC.3	All earthmoving machinery, pumps, generators and ancillary equipment must be operated in a manner that ensures spillages of fuel, oil and similar contaminants are prevented, particularly during refuelling and machinery services and maintenance.
CC.3A	The land modification works proposed must be undertaken in a manner which ensures that the land within the site and the land on adjoining properties remain stable at all times. In this regard the consent holder must employ a suitably qualified civil / geotechnical engineer to investigate, direct and supervise - land modification works, particularly in close proximity to neighbouring properties, to ensure that an appropriate design and construction methodology is carried out to maintain the short and long term stability of the site and surrounds.
Construction Environmental Management Plan	
CC.4	<p>(a) A Construction Environmental Management Plan (CEMP) shall be submitted to the Manager for information at least 10 working days prior to the Start of Construction.</p> <p>(b) The purpose of the CEMP is to set out the management procedures and construction methods to be undertaken to avoid, remedy or mitigate any adverse effects associated with Construction Works as far as practicable.</p> <p>(c) To achieve the purpose, the CEMP shall include:</p> <p>(i) the roles and responsibilities of staff and contractors;</p>

	<ul style="list-style-type: none"> (ii) details of the site or Project manager and the Project Liaison Person, including their contact details (phone and email address); (iii) the Construction Works programmes and the staging approach, and the proposed hours of work; (iv) the proposed site layouts (including construction yards), locations of refuelling activities and construction lighting; (v) methods for controlling dust and the removal of debris and demolition of construction materials from public roads or places; (vi) methods for providing for the health and safety of the general public; (vii) measures to mitigate flood hazard effects such as siting stockpiles out of floodplains, minimising obstruction to flood flows, actions to respond to warnings of heavy rain; (viii) procedures for incident management; (ix) procedures for the refuelling and maintenance of plant and equipment to avoid discharges of fuels or lubricants to watercourses; (x) measures to address the storage of fuels, lubricants, hazardous and/or dangerous materials, along with contingency procedures to address emergency spill response(s) and clean up; (xi) procedures for responding to complaints about Construction Works; (xii) methods for amending and updating the CEMP as required; (xiii) methodology and staging for demolition of existing fences and construction of replacement fences, adjacent to residential sites; and (xiv) measures to manage the discharge of sediment or other contaminants. <p>(d) Any CEMP prepared for a Stage of Work shall be submitted to the Manager for information at least ten working days before the Start of Construction for a Stage of Work. The CEMP shall be prepared having regard to the Waka Kotahi Guideline for Preparing Environmental and Social Management Plans (April 2014), or any subsequent version.</p>
CC.5	<p>If the CEMP required by condition CC.4 is amended or updated, the revised CEMP shall be submitted to the Manager for information within five (5) working days of the update being made.</p>
Network Utility Management Plan	
CC.6	<ul style="list-style-type: none"> (a) A Network Utility Management Plan (NUMP) shall be submitted to the Manager for information at least 10 working days prior to the Start of Construction. (b) The purpose of the NUMP is to set out a framework for protecting, relocating and working in proximity to existing network utilities. (c) To achieve the purpose, the NUMP shall include methods to: <ul style="list-style-type: none"> (i) Provide access for maintenance at all reasonable times, or emergency works at all times during construction activities; (ii) Manage the effects of dust and any other material potentially resulting from construction activities and able to cause material damage, beyond normal wear and tear to overhead transmission lines in the Project area;

	<p>(d) The NUMP shall be prepared in consultation with the relevant Network Utility Operator(s) who have existing assets that are directly affected by the Project.</p> <p>(e) The NUMP shall describe how any comments from the Network Utility Operator in relation to its assets have been addressed.</p> <p>(f) Any comments received from the Network Utility Operator shall be considered when finalising the NUMP.</p> <p>(g) Any amendments to the NUMP related to the assets of a Network Utility Operator shall be prepared in consultation with that asset owner.</p>
Transpower [Conditions CC.7 to CC.12 apply to Stage 1B1 of the Project]	
CC.7	Temporary and permanent works in the vicinity of overhead transmission assets shall be designed and undertaken to comply with the New Zealand Electrical Code of Practice for Electrical Safe Distances (NZECP 34:2001).
CC.8	Temporary and permanent works shall be designed to mitigate Earth Potential Rise (EPR) where the use of conductive materials for road infrastructure (e.g. metallic barriers, lighting, noise walls) or relocated network utilities are within 50m of the Bombay to Otahuhu A (BOB-OTA-A) 110kV and Huntly to Otahuhu A (HLY-OTA-A) 220kV transmission assets.
CC.9	Temporary and permanent works shall be designed so that the vertical clearance provided between the transmission line conductors and the finished road level of State Highway 1 (including approach roundabouts and on/off ramps) is a minimum of 9.5 metres for the BOB-OTA-A 110kV line and 10.5m for the HLY-OTA-A 220kV line.
CC.10	Temporary and permanent works shall be designed to maintain a comparable standard of access to the Bombay to Otahuhu A (BOB-OTA-A) 110kV and Huntly to Otahuhu A (HLY-OTA-A) 220kV transmission assets for maintenance at all reasonable times, and emergency works at all times.
CC.11	Proposed planting and ongoing maintenance of trees and vegetation in the vicinity of overhead transmission lines shall comply with the Electricity (Hazards from Trees) Regulations 2003.
CC.12	Species planted within 12m of the centreline of the National Grid transmission lines shall not exceed 2m in height. When planted, trees (at full maturity height) shall not be able to fall within 4m of a transmission line conductor at maximum swing.
Electricity Infrastructure Management Plan [Conditions CC.13 to CC.18 apply to Stage 1B1 of the Project]	
CC.13	An Electrical Infrastructure Management Plan (EIMP) shall be prepared prior to the start of construction works within fifty metres of the transmission assets listed in Condition 15(ii) below. The EIMP shall be prepared in consultation with Transpower.
CC.14	The purpose of the EIMP is to set out the management procedures and construction methods to be undertaken so that works are safe and any potential adverse effects of works on Transpower assets are appropriately managed.
CC.15	(a) To achieve the purpose, the EIMP shall include:

	<ul style="list-style-type: none"> (i) Roles and responsibilities of staff and contractors responsible for implementation of the EIMP. (ii) Drawings showing proposed works in the vicinity of, or directly affecting, the following transmission assets: <ul style="list-style-type: none"> A. Bombay to Otahuhu A (BOB-OTA-A) 110kV B. Huntly to Otahuhu A (HLY-OTA-A) 220kV (iii) Proposed staff and contractor training for those working near the transmission assets. (iv) Proposed methods to comply with Conditions CC.7 – CC.10 above; (v) Proposed methods to comply with the New Zealand Electrical Code of Practice for Electrical Safe Distances 2001 (NZECP 34: 2001). (vi) Dispensations agreed with Transpower for any construction works that cannot meet New Zealand Electrical Code of Practice for Electrical Safe Distances 2001 (NZECP 34:2001). (vii) Proposed methods to: <ul style="list-style-type: none"> A. Maintain access to the BOB-OTA-A 110kV and HLY-OTA-A 220kV transmission assets for maintenance at all reasonable times, and emergency works at all times; B. Delineate areas that are out of bounds during construction and areas within which additional management measures are required, such as fencing off, entry and exit hurdles, maximum height limits, or where a Transpower observer may be required; C. Manage the effects of dust (including any other material potentially resulting from construction activities able to cause material damage beyond normal wear and tear) on the transmission lines; D. Manage any changes to drainage patterns, runoff characteristics and stormwater to avoid adverse effects on foundations of any support structure; E. Manage construction activities that could result in ground vibrations and/or ground instability to avoid causing damage to transmission lines and support structures.
CC.16	The EIMP shall include confirmation that it has been reviewed and endorsed by Transpower and shall be submitted to Council for information.
CC.17	<p>Construction works shall not commence within fifty metres of the BOB-OTA-A 110kV and HLY-OTA-A 220kV transmission assets until the EIMP required by Condition CC.15 above has been completed and either:</p> <ul style="list-style-type: none"> (a) the Project has been designed to comply with Condition CC.7 – CC.10 above; or (b) the BOB-OTA-A 110kV and HLY-OTA-A 220kV transmission assets have been relocated or altered as agreed by Transpower.
CC.18	Construction works shall be undertaken in accordance with the Electrical Infrastructure Management Plan prepared in accordance with Condition CC.15 above.

	<p>ADVICE NOTE:</p> <p><i>Written notice should be provided to Transpower 10 working days before starting works within 50 metres of transmission assets. Written notice should be sent to: transmission.corridor@transpower.co.nz</i></p>
Mana Whenua conditions (MW)	
Cultural Monitoring Plan	
MW.1	<p>(a) A Cultural Monitoring Plan shall be submitted to the Manager for information at least 10 working days prior to the Start of Construction. The Cultural Monitoring Plan shall be prepared by a person identified in collaboration with the Waka Kotahi Southern IIG.</p> <p>(b) The purpose of the Cultural Monitoring Plan is to set out the agreed cultural monitoring requirements and measures to be implemented during construction activities, to acknowledge the historic and living cultural values of the area to the Waka Kotahi Southern IIG and to minimise potential adverse effects on these values.</p> <p>(c) The Cultural Monitoring Plan shall include:</p> <ul style="list-style-type: none"> (i) Requirements for formal dedication or cultural interpretation to be undertaken prior to start of Construction Works in areas identified as having significance to the Waka Kotahi Southern IIG; (ii) Requirements and protocols for cultural inductions for contractors and subcontractors; (iii) Identification of activities, sites and areas where cultural monitoring is required during particular Construction Works; (iv) Identification of personnel nominated by the Waka Kotahi Southern IIG to undertake cultural monitoring, including any geographic definition of their responsibilities; and (v) Details of personnel nominated by the Waka Kotahi Southern IIG to assist with management of any issues identified during cultural monitoring. <p>(d) If Enabling Works involving soil disturbance are undertaken prior to the start of Construction Works, an Enabling Works Cultural Monitoring Plan shall be prepared by a Suitably Qualified and Experienced Person identified in collaboration with the Waka Kotahi Southern IIG. This plan may be prepared as a standalone Enabling Works Cultural Monitoring Plan or be included in the main Construction Works Cultural Monitoring Plan and include the requirements of condition MW.1(c)(i) to (v).</p> <p>(e) A copy of the Cultural Monitoring Plan shall be provided to the Council for information.</p>
Historic Heritage conditions (HH)	
Historic Heritage Management Plan	
HH.1	<p>(a) A Historic Heritage Management Plan (HHMP) shall be submitted with the Outline Plan of Works. The HHMP shall be prepared in consultation with Council, HNZPT and the Waka Kotahi Southern IIG.</p>

- (b) The purpose of the HHMP is to protect historic heritage and to remedy and mitigate any residual effects as far as practicable.
- (c) To achieve the purpose, the HHMP shall identify:
 - (i) Specific areas to be investigated, monitored and recorded to the extent these are directly affected by the Project;
 - (ii) Earthworks within 50 m of the identified extents of archaeological sites or waterways, for monitoring by an archaeologist, at least four weeks in advance of the general construction works to ensure adequate time is allowed for archaeological investigation if required;
 - (iii) Known archaeological sites and potential archaeological sites within the designation, including identifying any archaeological sites for which an Archaeological Authority under the HNZPTA will be sought or has been granted;
 - (iv) Methods for managing any unrecorded archaeological sites or post-1900 heritage sites within the designation, which shall also be documented and recorded;
 - (v) Methods for identifying and assessing any known or potential built heritage sites within the designation including details of their condition and measures to mitigate any adverse effects in accordance with the HNZPTA guideline AGS 1A;
 - (vi) Roles, responsibilities and contact details of Project personnel, the Waka Kotahi Southern IIG representatives, and HNZPT involved with heritage and archaeological matters;
 - (vii) Provision for access for the Waka Kotahi Southern IIG representatives to carry out tikanga and cultural protocols;
 - (viii) Methods for protecting or minimising adverse effects on heritage and archaeological sites within the designation during Project works as far as practicable, (for example fencing around heritage and archaeological sites to protect them from damage during construction);
 - (ix) Protocols to manage accidental discovery of archaeological material as provided for under both the AUP and HNZPTA, including notification of the site owner and or administrator;
 - (x) Measures for secure on-site storage and archiving of any archaeological materials;
 - (xi) Training requirements for contractors and subcontractors on processes and procedures for heritage and archaeological sites within the designation, and legal obligations relating to finds and accidental discoveries (under both the AUP and HNZPTA); and
 - (xii) Methods for appropriate public dissemination of knowledge gained from heritage investigations.
- (d) At the completion of the Historic heritage investigation component of the Project Works the Requiring Authority will provide confirmation from the Project Archaeologist to the Manager that all works have been completed in accordance with the requirements of the HHMP.

Construction noise and vibration conditions (CNV)

Construction noise and vibration management plan

CNV.1

- (a) A Construction Noise and Vibration Management Plan (CNVMP) shall be prepared prior to the Start of Construction for a Stage of Work and submitted to the Manager for information.
- (b) A CNVMP shall be implemented during the Stage of Work to which it relates.
- (c) The purpose of the CNVMP is to provide a framework for the development and implementation of the Best Practicable Option for the management of construction noise and vibration effects to achieve the construction noise and vibration standards set out in Conditions CNV.2 and CN.3 to the extent practicable. To achieve this purpose, the CNVMP shall be prepared in accordance with Annex E2 of the New Zealand Standard NZS6803:1999 'Acoustics – Construction Noise' (NZS6803:1999) and the Waka Kotahi State highway construction and maintenance noise and vibration guide (version 1.1, 2019), and shall as a minimum, address the following:
 - (i) description of the works and anticipated equipment/processes;
 - (ii) hours of operation, including times and days when construction activities would occur;
 - (iii) the construction noise and vibration standards for the Project;
 - (iv) identification of receivers where noise and vibration standards apply;
 - (v) management and mitigation options, and identification of the Best Practicable Option;
 - (vi) methods and frequency for monitoring and reporting on construction noise and vibration;
 - (vii) procedures for communication and engagement with nearby residents and stakeholders, including notification of proposed construction activities, the period of construction activities, and management of noise and vibration complaints;
 - (viii) contact details of the Project Liaison Person;
 - (ix) procedures for the regular training of the operators of construction equipment to minimise noise and vibration as well as expected construction site behaviours for all workers;
 - (x) identification of areas where compliance with the noise [Condition CNV.2] and/or vibration standards [Condition CNV.3] Category A or Category B will not be practicable and the specific management controls to be implemented and consultation requirements with owners and occupiers of affected sites;
 - (xi) procedures and requirements for the preparation of a Schedule to the CNVMP (Schedule) for those areas where compliance with the noise [Condition CNV.2] and/or vibration standards [Condition CNV.3] Category A or Category B will not be practicable and where sufficient information is not available at the time of the CNVMP to determine the area specific management controls [Condition CNV.1(c)(x)];

- (xii) procedures and trigger levels for undertaking building condition surveys before and after works to determine whether any cosmetic or structural damage has occurred as a result of construction vibration;
- (xiii) methodology and programme of desktop and field audits and inspections to be undertaken to ensure that CNVMP, Schedules and the best practicable option for management of effects are being implemented; and
- (xiv) requirements for review and update of the CNVMP.

Noise Criteria

CNV.2

Construction noise from the Project shall be measured and assessed in accordance with the NZS 6803:1999 and shall, as far as practicable, comply with the following criteria:

Table CNV.1 Construction noise criteria

Day of week	Time	dB L _{Aeq(15min)}	dB L _{Amax}
Buildings containing activities sensitive to noise			
Weekdays	0630 – 0730	60	75
	0730 – 1800	75	90
	1800 – 2000	70	85
	2000 – 0630	45	75
Saturdays	0630 – 0730	45	75
	0730 – 1800	75	90
	1800 – 2000	45	75
	2000 – 0630	45	75
Sundays and Public Holidays	0630 – 0730	45	75
	0730 – 1800	55	85
	1800 – 2000	45	75
	2000 – 0630	45	75
Other occupied buildings			
All days	0730 - 1800	75	n/a
	1800 - 0730	80	n/a

Vibration Criteria

CNV.3

- (a) Construction vibration shall be measured in accordance with ISO 4866:2010 Mechanical vibration and shock – Vibration of fixed structures – Guidelines for the measurement of vibrations and evaluation of their effects on structures and shall comply with the vibration standards set out in the following table as far as practicable.

Table CNV.2 Construction vibration criteria

Receiver	Details	Category A	Category B
Occupied Activities sensitive to noise	Night-time 2000h - 0630h	0.3mm/s ppv	1mm/s ppv
	Daytime 0630h - 2000h	1mm/s ppv	5mm/s ppv
Other occupied buildings	Daytime 0630h - 2000h	2mm/s ppv	5mm/s ppv
All other buildings	At all other times	5mm/s ppv	BS 5228-2*
	Vibration transient		Table B2
	At all other times	5mm/s ppv	BS 5228-2*
	Vibration continuous		50% of Table B2 values

**BS 5228-2:2009 'Code of practice for noise and vibration control on construction and open sites – Part 2: Vibration'*

(b) Where compliance with the vibration standards set out in Table CNV.2 is not practicable, and unless otherwise provided for in the CNVMP, then the methodology in Condition CNV.4 shall apply.

(c) If measured or predicted vibration from construction activities exceeds the Category A criteria, construction vibration shall be assessed and managed during those activities.

(d) If measured or predicted vibration from construction activities exceeds the Category B criteria those activities must only proceed if vibration effects on affected buildings are assessed, monitored and mitigated.

CNV.4

(a) Unless otherwise provided for in a CNVMP, a Schedule to the CNVMP (Schedule) shall be prepared, in consultation with the owners and occupiers of sites subject to the Schedule to the CNVMP, when:

(i) construction noise is either predicted or measured to exceed the noise standards in Condition CNV.2;

(ii) construction vibration is either predicted or measured to exceed the Category A standard at the receivers in Condition CNV.3.

(b) The purpose of the Schedule is to set out the Best Practicable Option for the management of noise and/or vibration effects of the construction activity beyond those measures set out in the CNVMP. The Schedule shall include details such as:

(i) construction activity location, start and finish times;

(ii) the nearest neighbours to the construction activity;

(iii) the predicted noise and/or vibration level for all receivers where the levels are predicted or measured to exceed the applicable standards in Conditions CNV.2 and CNV.3;

(iv) the proposed mitigation;

(v) the proposed communication with neighbours; and

	<p>(vi) location, times and types of monitoring.</p> <p>(c) The Schedule shall be submitted to the Manager for information at least 5 working days, except in unforeseen circumstances, in advance of Construction Works that are covered by the scope of the Schedule and shall form part of the CNVMP.</p>
Construction traffic conditions (CT)	
Construction traffic management plan	
CT.1	<p>(a) A Construction Traffic Management Plan (CTMP) shall be submitted to the Manager for information at least 10 working days prior to the Start of Construction. The CTMP shall be prepared in consultation with Auckland Transport (including Auckland Transport Metro) and KiwiRail. The outcome of consultation undertaken between the Requiring Authority and Auckland Transport shall be documented including any Auckland Transport comments not incorporated within the final CTMP submitted to the Manager.</p> <p>(b) The purpose of the CTMP is to avoid, remedy or mitigate, as far as practicable, adverse construction traffic effects.</p> <p>(c) To achieve this purpose, the CTMP shall include:</p> <ul style="list-style-type: none"> (i) methods to manage the effects of temporary traffic management activities on traffic capacity and movements, in consultation with Auckland Transport; (ii) measures to manage the safety of all transport users; (iii) the estimated numbers, frequencies, routes and timing of traffic movements, including any specific non-working or non-movement hours to manage vehicular and pedestrian traffic near schools or to manage traffic congestion; (iv) methods for engaging with Parks, Sport and Recreation and Land Advisory, to be developed in consultation with Parks, Sport and Recreation and Land Advisory; (v) site access routes and access points for heavy vehicles, the size and location of parking areas for plant, construction vehicles and the vehicles of workers and visitors; (vi) methods to manage any road closures that will be required and the nature and duration of any traffic management measures such as the identification of detour routes, temporary restrictions, or diversions and other methods for the safe management and maintenance of traffic flows, including general traffic, buses (including along Park Estate Road and Bremner Road), pedestrians and cyclists, on existing roads. Such access shall be safe, clearly identifiable and seek to minimise significant detours; (vii) methods to maintain pedestrian and/or vehicle access to private property and/or private roads where practicable, or to provide alternative access arrangements when it will not be; (viii) the management approach to loads on heavy vehicles, including covering loads of fine material, the use of wheel-wash facilities at site exit points and the timely removal of any material deposited or spilled on public roads;

	<ul style="list-style-type: none"> (ix) methods that will be undertaken to communicate traffic management measures to affected road users (e.g. residents/public/stakeholders/emergency services); (x) Auditing, monitoring and reporting requirements relating to traffic management activities shall be undertaken in accordance with Waka Kotahi's Code of Practice for Temporary Traffic Management; (xi) Methods to manage the availability of on-street and off-street parking if the designated site is unable to accommodate all contractor parking. This shall include an assessment of available parking (if any) for contractors on street and identify measures to meet and/or reduce contractor parking demand for on-street parking to meet this demand; (xii) Methods for recognising and providing for the on-going operation of Auckland Transport managed passenger transport services; (xiii) Methods to maintain the functional operational and recreational access to any Auckland Council Park land during construction where practicable. <p>(d) Any CTMP prepared for a Stage of Work shall be prepared in consultation with Auckland Transport and submitted to the Manager for information 10 working days prior to the Start of Construction for a Stage of Work.</p> <p>ADVICE NOTE:</p> <p><i>Where construction activities may affect the local road network, separate approval will be required from Auckland Transport (as the road controlling authority). The approval will likely include a Corridor Access Request and accompanying Traffic Management Plan.</i></p>
CT.2	<p>Consultation with Auckland Transport shall be undertaken at the earliest opportunity with regard to the preferred option for the SH1 Bremner Road Overbridge and Jesmond Bridge replacement works to ensure:</p> <ul style="list-style-type: none"> (a) That passenger transport services can be efficiently provided on the road network; and (b) That there is sufficient capacity and viable alternative routes in the transport network to accommodate cumulative construction traffic demands in the wider area.
Urban design and landscaping conditions (LV)	
Urban Design and Landscape Framework	
LV.1 (this condition applies to Stage 1B2 of the project)	<p>Landscape planting plans within Stage 1B2 shall be prepared generally in accordance with the principles and preliminary plans contained in the Project ULDF Rev G dated June 2022 and in consultation with the Waka Kotahi Southern IIG. The landscape planting plans shall take into consideration planting specified in management plans required by conditions of resource consent number BUN60415513.</p>
LV.2	<p>All Project planting shall be fully implemented by the completion of the first planting season following the completion of Project works in a Specified Area.</p>

LV.3	Any Project planting that fails to establish, or that decline or die within 5 years, must be replaced to the satisfaction of the Manager. The replacement trees must be of similar grade and size to that originally planted.
Arboriculture conditions (AB)	
AB.1	All works within the protected root zone of trees to be retained shall be supervised. Works within the protected root zone shall be undertaken as set out in the Arboricultural Assessments prepared by Peers Brown Miller Limited, dated September 2020 and dated 21 October 2022.
AB.2	There shall be no storage (or temporary storage) of materials, machinery and equipment within the protected root zone of any protected tree.

Attachments

No attachments.

Attachment C - Clause 20A memo

Memo

Date 31 May 2024

To: Marc Dendale – Acting Manager, Planning Central/South
 From: Katrina David – Senior Policy Planner – Planning Central/South

Subject: **Plan Modification: Clause 20A error correction to Auckland Unitary Plan (Operative in Part 2016) – Designation 6778**

I seek your approval to correct an error pursuant to clause 20A, schedule 1, Resource Management Act 1991:

A local authority may amend, without using the process in this schedule, an operative policy statement or plan to correct any minor errors.

You have delegated authority, as a tier four manager, to make a decision to correct an error under clause 20A. Schedule 2A of the Auckland Council Chief Executives Delegation Register¹ authorises all powers, functions, and duties under RMA’s first schedule (except clause 17 which cannot be delegated) to tier four positions.

Provision in AUP or HGI District Plan	Chapter K – NZTA Designation 6778 – Shared User Path
Subject site and legal description (if applicable)	State Highway 1 from north of Takanini Interchange to south of Quarry Road, Drury (specifically Stage 1B2 between the BP service centre south of Park Estate Road to north of the Bremner Road bridge).
Nature of error	<p>A Clause 20A modification is required to correct minor errors in Designation 6778 in the AUP.</p> <p>Discussion</p> <p>On 26 October 2022 the Requiring Authority NZTA lodged an application for notices of requirement (NORs) and resource consents with the Environmental Protection Authority (EPA) for the Papakura to Drury South State Highway 1 improvements, Stage 1B2. This application was considered under the COVID-19 Recovery (Fast-track Consenting) Act 2020.</p> <p>Stage 1B2 relates to State Highway 1 between the BP service centre south of Park Estate Road to north of the Bremner Road bridge. Proposed works included bridge replacement and motorway widening, and a shared path.</p> <p>The EPA decision relating to the Stage 1B2 NORs was approved on 13 June 2023. A corrected version of that decision was issued by the EPA on 4 July 2023. The NORs and EPA decision includes alterations to designations:</p> <ul style="list-style-type: none"> • 6706 State Highway 1 – Takanini to Drury • 6778 Shared User Path. <p>A number of minor errors were not picked up in the EPA decision version of the altered conditions for both designations. This Clause 20A corrects those minor errors in relation</p>

¹ March 2024, Version 1.3

	<p>to Designation 6778. A separate update and Clause 20A relates to Designation 6706.</p> <ul style="list-style-type: none"> • The minor errors to be corrected in Designation 6778 include: • formatting changes e.g. list indents, bolding of headings, changing italics • punctuation, spelling, capitalisation and grammatical changes • correcting list numbers within conditions to be consistent (e.g. 1, 2, 3; (a), (b), (c); (i), (ii), (iii)) • wording changes to condition headings to be consistent across all headings and consistent with Designation 6706 • wording changes to definitions to include references to Stage 1B2 consistently • deleting duplicated text which is already contained at the beginning of the designation. <p>Other minor errors to be corrected are consequential to changes made in the EPA decision and are outlined below.</p> <p>All Clause 20A changes have been discussed and agreed with NZTA.</p>
<p>Effect of change</p>	<p>The Clause 20A is needed to correct minor errors.</p> <p>Designation 6778 was subject to the EPA process in accordance with the Covid-19 Recovery (Fast-tracking Consenting) Act 2020, including Section 44 Appeals. There were no appeals on the Notice of Requirement for an alteration to Designation 6778.</p> <p>Formatting, punctuation, grammar, and general consistency changes etc</p> <p>The effects of the various Clause 20A changes to correct formatting, punctuation, spelling, capitalisation, spelling, grammar and general consistency errors are neutral, with no material effect on any persons. Adding headings within the conditions table will ensure consistency with Designation 6706 and aligns with the abbreviations used in each of the condition numbers.</p> <p>Consequential changes</p> <p>The effects of other consequential changes to the conditions are also neutral, with no material effect on any persons as discussed below:</p> <p>Conditions PC.3 and LV.1:</p> <ul style="list-style-type: none"> • Replace the placeholder [XXX] with the relevant resource consent number BUN60415513. The effect of this change is neutral with no material effect. <p>Condition MW.1:</p> <ul style="list-style-type: none"> • Delete advice note that states “For the purpose of the Project, RIAs are considered to be members of the Southern Iwi Integration Group.” • The EPA decision amended clause (a) of Condition MW.1, replacing reference to “Relevant Iwi Authorities” with reference to “Waka Kotahi Southern IIG”. The EPA also amended the definition of “Waka Kotahi Southern IIG” by adding “For the purpose of this application the Southern IIG includes Relevant Iwi Authorities as defined by the Covid-19 Recovery (Fast Track Consenting) act 2020.” • The result of these EPA amendments mean the advice note in MW.1 is no longer required or relevant, because the condition no longer uses the term RIA/Relevant Iwi Authority, and the amended definition now contains the information that was included in the advice note. The effect of this change is neutral with no material effect.

Condition CNV.3(b):

- Change cross reference in clause (b) from Table CNV.1 to Table CNV.2.
- The EPA changed the numbering of the tables included in Conditions CNV.2 and CNV.3 but did not change any cross references to these tables. Condition CNV.3 and the table within it both relate to construction vibration. Condition CNV.2 and the table within it both relate to construction noise.
- The table in CNV.2 previously had no number or label, and the EPA has now numbered this table as Table CNV.1. The table in CNV.3 was previously labelled Table CNV.1, and the EPA has changed this to Table CNV.2.
- Changing the cross reference in Condition CNV.3(b) will ensure the correct table is referred to. The effect of this change is neutral and ensures the condition is able to be complied with.

I note the consequential changes listed above are also required to Designation 6706.

Further changes

In addition to the changes discussed above further changes are required to correct minor errors and to ensure consistency between Designation 6778 and Designation 6706.

Duplication:

A further change is required to Designation 6778 to correct a minor error where the same information has been included twice in the designation. In the operative version of Designation 6778, between the table of Definitions and Explanation Terms and the table of conditions, is a heading “Conditions – Designation (Shared User Path)” followed by a sentence stating the purpose of the designation and the preamble to the conditions.

This is an error because all of this information is already included in the designation before the table of Definitions and Explanation of Terms, as shown in the table below (lefthand side). The effect of this change is neutral and has no material effect. It will also ensure the designation is consistent with the layout of information in Designation 6706.





<p>6778 Shared User Path</p> <table border="1" style="width: 100%; border-collapse: collapse;"> <tr><td>Designation Number</td><td>6778</td></tr> <tr><td>Requiring Authority</td><td>New Zealand Transport Agency</td></tr> <tr><td>Location</td><td>State Highway 1 from north of Takanini Interchange to south of Quarry Road, Drury, from north of the Papakura Interchange through to Slippery Creek) Bridge, from north of Bremner Road to the Drury Interchange.</td></tr> <tr><td>Rollover Designation</td><td>No</td></tr> <tr><td>Legacy Reference</td><td>N/A</td></tr> <tr><td>Lapse Date</td><td>Given effect to (i.e. no lapse date)</td></tr> </table> <p>Purpose</p> <p>Designation for the construction, operation and maintenance of a shared path and associated infrastructure.</p> <p>Conditions</p> <p>In addition to the conditions below, the following also form part of this condition set:</p> <p>Definitions and explanations of terms.</p> <p>Definitions and Explanation of Terms</p> <p>The table below defines the acronyms and terms used in the conditions.</p> <table border="1" style="width: 100%; border-collapse: collapse;"> <thead> <tr> <th>Abbreviation/term</th> <th>Meaning/definition</th> </tr> </thead> <tbody> <tr> <td>AEF</td> <td>The Assessment of Effects on the Environment for Papakura to Drury</td> </tr> </tbody> </table>	Designation Number	6778	Requiring Authority	New Zealand Transport Agency	Location	State Highway 1 from north of Takanini Interchange to south of Quarry Road, Drury, from north of the Papakura Interchange through to Slippery Creek) Bridge, from north of Bremner Road to the Drury Interchange.	Rollover Designation	No	Legacy Reference	N/A	Lapse Date	Given effect to (i.e. no lapse date)	Abbreviation/term	Meaning/definition	AEF	The Assessment of Effects on the Environment for Papakura to Drury	<table border="1" style="width: 100%; border-collapse: collapse;"> <tr><td>ULDF</td><td>Urban and Landscape Design Framework</td></tr> <tr><td>Waka Kotahi</td><td>Waka Kotahi NZ Transport Agency</td></tr> </table> <p>Conditions – Designation (Shared User Path)</p> <p>The purpose of the Designation is Designation for the construction, operation, and maintenance of a shared path and associated infrastructure.</p> <p>In addition to the conditions below, the following also form part of this condition set:</p> <p>Definitions and explanations of terms</p> <table border="1" style="width: 100%; border-collapse: collapse;"> <thead> <tr> <th>Ref</th> <th>Condition</th> </tr> </thead> <tbody> <tr> <td colspan="2">General conditions (GC)</td> </tr> <tr> <td colspan="2">Standard conditions</td> </tr> <tr> <td>GC.1</td> <td>(a) Except as provided for in the conditions and subject to the final design, the Project shall be undertaken in general accordance with the following plans and information submitted with the Application dated 14 June 2024 and dated 24</td> </tr> </tbody> </table>	ULDF	Urban and Landscape Design Framework	Waka Kotahi	Waka Kotahi NZ Transport Agency	Ref	Condition	General conditions (GC)		Standard conditions		GC.1	(a) Except as provided for in the conditions and subject to the final design, the Project shall be undertaken in general accordance with the following plans and information submitted with the Application dated 14 June 2024 and dated 24
Designation Number	6778																												
Requiring Authority	New Zealand Transport Agency																												
Location	State Highway 1 from north of Takanini Interchange to south of Quarry Road, Drury, from north of the Papakura Interchange through to Slippery Creek) Bridge, from north of Bremner Road to the Drury Interchange.																												
Rollover Designation	No																												
Legacy Reference	N/A																												
Lapse Date	Given effect to (i.e. no lapse date)																												
Abbreviation/term	Meaning/definition																												
AEF	The Assessment of Effects on the Environment for Papakura to Drury																												
ULDF	Urban and Landscape Design Framework																												
Waka Kotahi	Waka Kotahi NZ Transport Agency																												
Ref	Condition																												
General conditions (GC)																													
Standard conditions																													
GC.1	(a) Except as provided for in the conditions and subject to the final design, the Project shall be undertaken in general accordance with the following plans and information submitted with the Application dated 14 June 2024 and dated 24																												

Condition HH.1(c)(vi):

Condition HH.1 is included in both Designations 6778 and 6706. This condition relates to the Historic Heritage Management Plan (**HHMP**). As set out in Clause (b) the purpose of the HHMP “... is to protect historic heritage and to remedy and mitigate residual effects as far as practicable.”

Clauses (c)(i) to (c)(xii) set out what the HHMP must (shall) identify in order to achieve the purpose of the HHMP. Clause (c)(vi) relates to the roles, responsibilities and contact

	<p>details of specific parties.</p> <p>The EPA Decision amends Condition HH.1 in both designations consistently except for Clause (c)(vi). The EPA decision does not specifically discuss it's changes to Condition HH.1. The inconsistent changes in Designation 6778, which are not made in Designation 6706 are highlighted in blue below.</p> <div style="background-color: #e0e0e0; padding: 10px; margin: 10px 0;"> <p>(v) (vi) Roles, responsibilities and contact details of Project personnel, Mana Whenua the Waka Kotahi Southern IIG representatives, and relevant agencies HNZPT involved with heritage and archaeological matters including surveys, monitoring of Project works, compliance with AUP accidental discovery rule, and monitoring of conditions.</p> </div> <p>NZTA has sought amendments to Clause (c)(vi) in Designation 6778 to align it with the equivalent clause in Designation 6706.</p> <p>While the inconsistency between the two designations is likely an error, it is unclear which designation has the error. The EPA draft conditions and the comments provided by HNZPT on the draft conditions both amended or sought amendments to Condition HH.1, including this clause. The comments provided by NZTA at that time preferred the wording of the condition as lodged. The EPA Decision appears to have incorporated some of the draft conditions, and the changes sought by HNZPT, but not all. Therefore I do not consider the amendment to this clause requested by NZTA falls within the ambit of the Clause 20A process.</p>
<p>Changes required to be made (text and/or in-text diagrams)</p>	<p>Amend Chapter K – Schedules and Designations (NZTA) Designation 6778 in the Operative in Part version.</p> <p>Refer to Attachment A for a marked up version of changes needed.</p> <p>Refer to Attachment B for a 'clean' version of changes needed.</p> <p>In Attachment A all Clause 20A amendments are shown as strikethrough or underline and are highlighted yellow. The exception is formatting changes that are not able to be shown with a strikethrough of underline.</p> <p>Note Attachments A and B also include all EPA amendments to the designation for convenience. These changes are shown as strikethrough or underline without yellow highlights.</p>
<p>Changes required to be made (AUP or HGI maps)</p>	<p>NA</p>
<p>Attachments</p>	<p>Attachment A: Corrections to text (strikethrough/underlining) Attachment B: Corrected text</p>

<p>Maps prepared by: N/A Geospatial Specialist</p>	<p>Text entered by: Katrina David Planner</p>
<p>Signature:</p>	<p>Signature:</p> 
<p>Prepared by: Katrina David Planner</p>	<p>Reviewed by: Craig Cairncross Team Leader</p>
<p>Signature:</p> 	<p>Signature:</p> 
<p>Decision: I agree/disagree to correct the error under clause 20A, schedule 1, RMA 1991 using my delegated authority</p> <p>Marc Dendale Acting Manager Planning – Central/South Date: 10 June 2024</p>	
<p>Signature:</p>  <p>(Marc Dendale acting with delegated authority for Celia Davison)</p>	

**Attachment A: Corrections to text
(~~strikethrough~~/underlining)**

6778 Shared User Path

Designation Number	6778
Requiring Authority	New Zealand Transport Agency
Location	State Highway 1 from north of Takanini Interchange to south of Quarry Road, Drury; from north of the Papakura Interchange through to Otūwairoa (Slippery Creek) Bridge; from north of Bremner Road to the Drury Interchange.
Rollover Designation	No
Legacy Reference	N/A
Lapse Date	Given effect to (i.e. no lapse date).

Purpose

Designation for the construction, operation and maintenance of a shared path and associated infrastructure.

Conditions

In addition to the conditions below, the following also form part of this condition set:

Definitions and explanations of terms.

Definitions and Explanation of Terms

The table below defines the acronyms and terms used in the conditions.

Abbreviation/term	Meaning/definition
AEE	The Assessment of Effects on the Environment for Papakura to Drury South Stage 1B1 <u>and Stage 1B2</u> .
Application	The notices of requirement and applications for resource consents and supporting information for Papakura to Drury South Stage 1B1 dated 24 ⁴ June 2021 <u>and Stage 1B2 dated 21 October 2022</u> .
AUP	Auckland Unitary Plan Operative in Part
Best Practicable Option	Has the same meaning as in section 2 of the RMA 1991.
CEMP	Construction Environmental Management Plan
Certification	Certification is confirmation from the Council that a management plan meets the requirements of the conditions of the consents or designation that relate to it.
CHTMP	Chemical Treatment Management Plan

⁴ Definition of Application amended on 10 December 2021

Clean Granular Fill Material	Material largely free of silts, muds, dust as well as toxicants.
CMA	Coastal Marine Area
CNVMP	Construction Noise and Vibration Management Plan
Common marine and freshwater area	<p>The area surrounding Jesmond Bridge including the coastal marine area (CMA) and the freshwater streambed immediately upstream.</p> <p>The Auckland Unitary Plan Operative in Part (Updated 12 March 2021) defines the CMA as</p> <p><i>“the same meaning as in the Resource Management Act 1991 except where the line of mean high water springs crosses a river specified in Appendix 7 Coastal Marine Area boundaries, the landward boundary must be the point defined in the appendix.”</i></p> <p>The CMA referred to within the application only relates to the seaward (northern) side of Jesmond Bridge. The CMA boundary at Jesmond Bridge is illustrated on the Auckland Council Geomaps.</p>
Completion of Construction	When construction of the Project (or the relevant part of the Project) is complete and it is available for use.
Construction Works	Activities undertaken to construct the Project under these designations/resource consents, excluding Enabling Works.
Council	Auckland Council
CSMP	Contaminated Site Management Plan
CSRMP	Coastal and Stream Works Reinstatement Management Plan
CTMP	Construction Traffic Management Plan
EIMP	Electricity Infrastructure Management Plan
Enabling Works	<p>Includes the following and similar activities:</p> <ul style="list-style-type: none"> • Geotechnical investigations (including in the CMA) and land investigations, including formation of access on land for investigations; • Establishing site yards, site offices, site entrances and fencing; • Constructing site access roads; • Relocation of services; • Establishing mitigation measures (such as erosion and sediment control measures, earth bunds and planting).
ESCP	Erosion and Sediment Control Plan
GD01	Auckland Council's Guideline Document 2017/001 Stormwater Management Devices in the Auckland Region.
GD05	Auckland Council's Guideline Document 2016/005 Erosion and Sediment Control Guide for Land Disturbing Activities in the Auckland Region.

HHMP	Historic Heritage Management Plan
Historic Heritage	Meaning as in the Resource Management Act 1991
HNZPT	Heritage New Zealand Pouhere Taonga
Manager	The Manager – Resource Consents, of Auckland Council, or authorised delegate.
MWHS	Mean High Water Springs is the highest level that spring tides reach on the average over a period of time.
Mesh	Mesh refers the existing erosion control blanket plastic mesh located on stream banks.
NESCS	Resource Management (National Environmental Standard for Assessing and Managing Contaminants in Soil to Protect Human Health) Regulations 2011
Network Utility Operator	Has the same meaning as set out in section 166 of the RMA
NFRP	Native Fish Relocation Plan
NOR	Notice(s) of Requirement
Designation 6706	Alteration of Designation 6706 for 'Motorway purposes between Auckland Hamilton'
Designation SUP	Designation for the construction, operation, and maintenance of a shared path and associated infrastructure.
NUMP	Network Utility Management Plan
Outline Plan of Works	An outline plan prepared in accordance with section 176A of the RMA.
Project	The construction, operation and maintenance of Papakura to Drury South Stage 1B1, <u>Stage 1B2</u> and associated works.
Project Liaison Person	The person or persons appointed by the Requiring Authority / Consent Holder to be the main and readily accessible point of contact for persons wanting information about the Project or affected by the construction work.
Requiring Authority	Waka Kotahi NZ Transport Agency
RMA	Resource Management Act 1991
Schedule	A schedule sets out the best practicable option for the management of noise and/or vibration effects for a specific construction activity and/or location beyond those measures set out in the CNVMP.
SCMP	Stakeholder and Communications Management Plan

Waka Kotahi Southern Iwi Integration Group (IIG)	A collective of iwi representatives in Southern Auckland who meet regularly to discuss and advise on matters related to Waka Kotahi activities. <u>For the purpose of this application the Southern IIG includes Relevant Iwi Authorities as defined by the Covid-19 Recovery (Fast Track Consenting) a-Act 2020.</u>
SUP	<u>Shared use path</u>
Specific Area	Specific Area relates to a particular site within the Stage 1B1 <u>or Stage 1B2</u> works area.
SQEP	A suitably qualified environmental practitioner for the purpose of the assessment of contaminated land (Guidance on what is expected of the SQEP is provided in the <i>NESCS User's Guide 2012</i>).
SSESCP	Site Specific Erosion and Sediment Control Plan
<u>Stage</u>	<u>Stage 1B1 or Stage 1B2 of the Project as referred to in a specific condition.</u>
Stage of Work	Any physical works that require the development of an Outline Plan.
Start of Construction	The time when Construction Works (excluding Enabling Works), or works referred to in a specific condition, start.
Suitably Qualified Person	A person (or persons) who can provide sufficient evidence to demonstrate their suitability and competence in the relevant field of expertise.
ULDF	Urban and Landscape Design Framework
Waka Kotahi	Waka Kotahi NZ Transport Agency

Conditions – Designation (Shared User Path)

~~The purpose of the Designation is 'Designation for the construction, operation, and maintenance of a shared path and associated infrastructure.'~~

~~In addition to the conditions below, the following also form part of this condition set:~~

~~Definitions and explanations of terms~~

Ref	Condition
<u>General conditions (GC)</u>	
Standard conditions	
GC.1	<p>(a) Except as provided for in the conditions and subject to the final design, the Project shall be undertaken in general accordance with the following plans and information submitted with the Application dated 14 June 2021 <u>and dated 21 October 2022.</u></p> <p>(i) <i>Assessment of Effects on the Environment Rev C</i> dated 31 May 2021, specifically Section 2.1 the Proposed Project Works Description and Section 2.2 Proposed Construction Methodology.</p>

	<p>(ii) The General Arrangement Drawings in Appendix F of <i>the Resource Consent and Notices of Requirement Application and Assessment of Effects on the Environment Rev C</i> dated 31 May 2021.</p> <p><u>(iii) Assessment of Effects on the Environment Rev C dated 21 October 2022, specifically Section 2.1 the Proposed Project Works Description and Section 2.2 Proposed Construction Methodology.</u></p> <p><u>(iv) The General Arrangement Drawings in Appendix F of <i>the Resource Consent and Notices of Requirement Application and Assessment of Effects on the Environment Rev C</i> dated 21 October 2022.</u></p> <p>(b) Where there may be an inconsistency between the documents listed in clause (a) above and the specific requirements of these conditions, these conditions shall prevail.</p> <p>(c) Where there is an inconsistency between the documents listed in clause (a), provided by the applicant as part of the resource consent and notices of requirement, the most recent plans and information prevail.</p> <p>(d) Response to Further Information Request No1 and No 2 dated 15 September 2021</p> <p>(e) The final design may be amended to take account of the matters referred to in the Advice Notes below.</p> <p>Advice Notes</p> <ol style="list-style-type: none"> 1. Currently the NoR 2 boundary overlaps with resource consent BUN60339982 at 144 Park Estate Road, held by Hugh Green Ltd. This potentially impacts on the ability of the consent holder to implement the EMP required by conditions of that resource consent. Waka Kotahi has advised that it would work with HGL to resolve this issue with Auckland Council. The Panel encourages that exercise, or alternatively Waka Kotahi should investigate the feasibility at Outline Plan stage, of an SUP design that may accommodate the HGL consented works. 2. The NoR 2 boundary also overlaps with a residential development proposed by The Park Homes Ltd (TPHL) at 115 Park Estate Road. Waka Kotahi advises that it would like to work with TPHL to seek a mutually agreeable solution outside the consenting process. The Panel supports that initiative. 3. Currently the plans for the Project do not include noise barriers although such barriers are illustrated in the ULDF maps forming part of the application documents. The Panel encourages Waka Kotahi to examine afresh at Outline Plan stage the suitability of including noise barriers, particularly on the western side of the project adjacent to the Hingaia 1 Precinct.
Designation Review	
GC.2	<p>(a) As soon as practicable following Completion of Construction the Requiring Authority shall:</p> <ol style="list-style-type: none"> (i) review the extent of the designation to identify any areas of designated land that it no longer requires for the on-going operation, maintenance or mitigation of effects of the Project; and

	(ii) give notice to the Council in accordance with section 182 of the RMA for the removal of those parts of the designation identified above.
GC.3	The preparation of all plans and all actions required by these conditions shall be undertaken by a Suitably Qualified Person.
Designation lapse	
GC.4	In accordance with clause 37(7) of Schedule 6 to the COVID-19 Recovery (Fast-track Consenting) Act 2020, the designation shall lapse if not given effect to within 2 years from which it is included in the AUP.

Outline Plan(s) of Works (designation)

Pre-construction conditions (PC)

Pre-construction site meeting

PC.1	<p>At least five working days prior to the Start of Construction, a preconstruction meeting shall be arranged with the Manager as follows:</p> <ul style="list-style-type: none">(a) The meeting shall be located on the Project site unless otherwise agreed;(b) The meeting shall include representation from the contractor who will undertake the works;<u>(c) The meeting shall include the project archaeologist;</u>(e)-(d) The following information shall be made available at the pre- construction meeting:<ul style="list-style-type: none">(i) Conditions of consent;(ii) Timeframes for key stages of the works authorised under this consent;(iii) Contact details of the site contractor and other key contractors;(iv) All relevant management plans as per the requirements of the resource consents; and and(v) A copy of any archaeological authority if obtained for the project works.(v)-(e) Representatives of the Waka Kotahi Southern IIG shall be invited to attend the pre-construction meeting. ; and.(vi) A copy of any archaeological authority if obtained for the project works.
PC.2	<p>Prior to the Start of Construction, appropriate provision shall be made for a cultural induction of the contractor's staff. The Waka Kotahi Southern IIG or its nominated representative(s) (cultural monitors) shall be invited to participate.</p>

Outline Plan(s) of Works (designation) Outline Plan(s) of Works (designation)

<p>PC.3</p>	<p>(a) An Outline Plan (or Plans) shall be prepared in accordance with section 176A of the RMA.</p> <p>(b) Outline Plan (or Plans) may be submitted in parts or in stages to address particular activities (e.g. design or construction aspects), or a Stage of Work of the Project.</p> <p>(c) Outline Plan (or Plans) shall include any management plan or plans that are relevant to the management of effects of those activities or Stage of Work, which may include:</p> <ul style="list-style-type: none"> (i) Construction Noise and Vibration Management Plan (CNVMP); and (ii) Historic Heritage Management Plan (HHMP); <u>and-</u> (iii) <u>Landscape planting plans prepared in accordance with the principals and preliminary plans contained in the Project ULDF and taking into consideration planting specified in management plans required by conditions of resource consent number BUN60415513[XXX].</u> <p>(d) <u>The management plans shall summarise comments received from the Waka Kotahi Southern IIG along with a summary of where comments have:</u></p> <ul style="list-style-type: none"> (i) <u>Been incorporated; and</u> (ii) <u>Where not incorporated the reasons why.</u> <p>(f)-(e) <u>The Outline Plan shall include a summary confirming how the detailed design of the Project shall be undertaken in collaboration-partnership with the Waka Kotahi Southern IIG to enable exploring of opportunities for enhancing the mauri and acknowledging the mana of Oopaheke Pa, Otuwairoa Stream and the Manukau Harbour and the identification of ways to implement these opportunities.</u></p> <p>(f) <u>The Outline plan shall include a copy of any archaeological authority if obtained for the project works.</u></p>
<p>PC.4</p>	<p>(a) Following submission of the Outline Plan(s), the CNVMP and the HHMP may be amended if necessary, to reflect any changes in design, construction methods or management of effects. Any amendments to the plans are to be discussed with and submitted to the Manager for information without the need for a further Outline Plan process unless those amendments once implemented would result in a materially different outcome to that described in the original Outline Plan.</p> <p>(b) Where the CNVMP and HHMP was prepared in consultation with other parties, any material changes to that plan shall be prepared in consultation with those same parties.</p>
<p>PC.5</p>	<p>Prior to the lodgement of any outline plan of works for activities on the following roads</p> <ul style="list-style-type: none"> (a) Flanagan Road; (b) Pitt Road; (c) Great South Road (section to the west of Tegal Road); and (d) 31 – 37 Bremner Road access;- <u>(e) Road reserve parallel to the north side of Otuwairoa Stream; and</u>

	<p>(f) <u>Great South Road at the tie in with the SUP.</u></p> <p>Waka Kotahi New Zealand Transport Agency will consult with Auckland Transport regarding the extent and duration of temporary and on-going effects of the works on the local road network.</p>
Stakeholder and Communications Management Plan	
PC.9	<p>(a) A Stakeholder and Communications Management Plan (SCMP) shall be submitted to the Manager for information at least 10 working days prior to the Start of Construction.</p> <p>(b) The purpose of the SCMP is to identify how the public and stakeholders (including directly affected and adjacent owners and occupiers of land) will be communicated with throughout the Construction Works.</p> <p>(c) To achieve the purpose, the SCMP shall include:</p> <ul style="list-style-type: none"> (i) the contact details for the Project Liaison Person. These details shall be on the Project website, or equivalent virtual information source, and prominently displayed at the main entrance(s) to the site(s); (ii) the procedures for ensuring that there is a contact person available for the duration of Construction Works, for public enquiries or complaints about the Construction Works; (iii) methods for engaging with Mana Whenua <u>the Waka Kotahi Southern IIG</u>, to be developed in consultation with Mana Whenua <u>the Waka Kotahi Southern IIG</u>; (iv) methods for engaging with Parks, Sports and Recreation and Land Advisory, to be developed in consultation with Parks, Sports and Recreation and Land Advisory; (v) a list of stakeholders, organisations, businesses and persons who will be communicated with; (vi) methods to communicate the proposed hours of construction activities outside of normal working hours and on weekends and public holidays, to surrounding businesses and residential communities; (vii) linkages and cross-references to communication methods set out in other conditions and management plans where relevant. <p>(d) any SCMP prepared for a Stage of Work shall be submitted to the Manager for information ten working days prior to the Start of Construction for a Stage of Work.</p>
Complaints Management Process	
PC.10	<p>(a) At all times during Construction Works, a record of any complaints received about the Construction Works shall be maintained. The record shall include:</p> <ul style="list-style-type: none"> (i) The date, time and nature of the complaint; (ii) The name, phone number and address of the complainant (unless the complainant wishes to remain anonymous); (iii) The weather conditions at the time of the complaint (as far as practicable), including wind direction and approximate wind speed if the complaint relates

	<p>to air quality, odour or noise and where weather conditions are relevant to the nature of the complaint;</p> <p>(iv) Measures taken to respond to the complaint or confirmation of no action if deemed appropriate (including a record of the response provided to the complainant)</p> <p>(v) The outcome of the investigation into the complaint;</p> <p>(vi) Any other activities in the area, unrelated to the Project that may have contributed to the complaint, such as non-project construction, fires, traffic accidents or unusually dusty conditions generally.</p> <p>(viii)-(vii) A copy of the complaints register required by this condition shall be made available to the Manager upon request as soon as practicable after the request is made.</p>
PC.11	Complaints related to Construction Works shall be responded to as soon as reasonably practicable and as appropriate to the circumstances.
General construction conditions (CC)	
General Construction	
CC.1	<u>Subject to compliance with the Consent Holder's health and safety requirements and provision of reasonable notice, the servants or agents of Council shall be permitted to have access to relevant parts of the construction sites controlled by the Consent Holder at all reasonable times for the purpose of carrying out inspections, surveys, investigations, tests, measurements and/or to take samples.</u>
CC.2	A copy of the plans and these designation and resource consent conditions <u>as well as a copy of any archaeological authority if obtained for the project works</u> shall be kept either electronically or in hard copy on-site at all times that Enabling Works and Construction Works are being undertaken
CC.3	All earthmoving machinery, pumps, generators and ancillary equipment must be operated in a manner that ensures spillages of fuel, oil and similar contaminants are prevented, particularly during refuelling and machinery services and maintenance.
CC.3A	The land modification works proposed must be undertaken in a manner which ensures that the land within the site and the land on adjoining properties remain stable at all times. In this regard the consent holder must employ a suitably qualified civil / geotechnical engineer to investigate, direct and supervise - land modification works, particularly in close proximity to neighbouring properties, to ensure that an appropriate design and construction methodology is carried out to maintain the short and long term stability of the site and surrounds.
Construction Environmental Management Plan	
CC.4	<p>(a) A Construction Environmental Management Plan (CEMP) shall be submitted to the Manager for information at least 10 working days prior to the Start of Construction.</p> <p>(b) The purpose of the CEMP is to set out the management procedures and construction methods to be undertaken to avoid, remedy or mitigate any adverse effects associated with Construction Works as far as practicable.</p>

	<p>(c) To achieve the purpose, the CEMP shall include:</p> <ul style="list-style-type: none"> (i) the roles and responsibilities of staff and contractors; (ii) details of the site or Project manager and the Project Liaison Person, including their contact details (phone and email address); (iii) the Construction Works programmes and the staging approach, and the proposed hours of work; (iv) the proposed site layouts (including construction yards), locations of refuelling activities and construction lighting; (v) methods for controlling dust and the removal of debris and demolition of construction materials from public roads or places; (vi) methods for providing for the health and safety of the general public; (vii) measures to mitigate flood hazard effects such as siting stockpiles out of floodplains, minimising obstruction to flood flows, actions to respond to warnings of heavy rain; (viii) procedures for incident management; (ix) procedures for the refuelling and maintenance of plant and equipment to avoid discharges of fuels or lubricants to watercourses; (x) measures to address the storage of fuels, lubricants, hazardous and/or dangerous materials, along with contingency procedures to address emergency spill response(s) and clean up; (xi) procedures for responding to complaints about Construction Works; and (xii) methods for amending and updating the CEMP as required; (xiii) <u>methodology and staging for demolition of existing fences and construction of replacement fences, adjacent to residential sites; and</u> (xiv) <u>measures to manage the discharge of sediment or other contaminants.</u> <p>(d) Any CEMP prepared for a Stage of Work shall be submitted to the Manager for information at least ten working days before the Start of Construction for a Stage of Work. The CEMP shall be prepared having regard to the Waka Kotahi Guideline for Preparing Environmental and Social Management Plans (April 2014), or any subsequent version.</p>
CC.5	<p>If the CEMP required by condition CC.4 is amended or updated, the revised CEMP shall be submitted to the Manager for information within five (5) working days of the update being made.</p>
Network Utility Management Plan	
CC.6	<ul style="list-style-type: none"> (a) A Network Utility Management Plan (NUMP) shall be submitted to the Manager for information at least 10 working days prior to the Start of Construction. (b) The purpose of the NUMP is to set out a framework for protecting, relocating and working in proximity to existing network utilities. (c) To achieve the purpose, the NUMP shall include methods to: <ul style="list-style-type: none"> (i) Provide access for maintenance at all reasonable times, or emergency works at all times during construction activities;

	<p>(ii) Manage the effects of dust and any other material potentially resulting from construction activities and able to cause material damage, beyond normal wear and tear to overhead transmission lines in the Project area;</p> <p>(d) The NUMP shall be prepared in consultation with the relevant Network Utility Operator(s) who have existing assets that are directly affected by the Project.</p> <p>(e) The NUMP shall describe how any comments from the Network Utility Operator in relation to its assets have been addressed.</p> <p>(f) Any comments received from the Network Utility Operator shall be considered when finalising the NUMP.</p> <p>(g) Any amendments to the NUMP related to the assets of a Network Utility Operator shall be prepared in consultation with that asset owner.</p>
Transpower [Conditions CC.7 to CC.12 apply to Stage 1B1 of the Project]	
CC.7	Temporary and permanent works in the vicinity of overhead transmission assets shall be designed and undertaken to comply with the New Zealand Electrical Code of Practice for Electrical Safe Distances (NZECP 34:2001).
CC.8	Temporary and permanent works shall be designed to mitigate Earth Potential Rise (EPR) where the use of conductive materials for road infrastructure (e.g. metallic barriers, lighting, noise walls) or relocated network utilities are within 50m of the Bombay to Otahuhu A (BOB-OTA-A) 110kV and Huntly to Otahuhu A (HLY-OTA-A) 220kV transmission assets.
CC.9	Temporary and permanent works shall be designed so that the vertical clearance provided between the transmission line conductors and the finished road level of State Highway 1 (including approach roundabouts and on/off ramps) is a minimum of 9.5 metres for the BOB-OTA-A 110kV line and 10.5m for the HLY-OTA-A 220kV line.
CC.10	Temporary and permanent works shall be designed to maintain a comparable standard of access to the Bombay to Otahuhu A (BOB-OTA-A) 110kV and Huntly to Otahuhu A (HLY-OTA-A) 220kV transmission assets for maintenance at all reasonable times, and emergency works at all times.
CC.11	Proposed planting and ongoing maintenance of trees and vegetation in the vicinity of overhead transmission lines shall comply with the Electricity (Hazards from Trees) Regulations 2003.
CC.12	Species planted within 12m of the centreline of the National Grid transmission lines shall not exceed 2m in height. When planted, trees (at full maturity height) shall not be able to fall within 4m of a transmission line conductor at maximum swing.
Electricity Infrastructure Management Plan [Conditions CC.13 to CC.18 apply to Stage 1B1 of the Project]	
CC.13	An Electrical Infrastructure Management Plan (EIMP) shall be prepared prior to the start of construction works within fifty metres of the transmission assets listed in Condition 15(ii) below. The EIMP shall be prepared in consultation with Transpower.

CC.14	The purpose of the EIMP is to set out the management procedures and construction methods to be undertaken so that works are safe and any potential adverse effects of works on Transpower assets are appropriately managed.
CC.15	<p>(a) To achieve the purpose, the EIMP shall include:</p> <ul style="list-style-type: none"> (i) Roles and responsibilities of staff and contractors responsible for implementation of the EIMP. (ii) Drawings showing proposed works in the vicinity of, or directly affecting, the following transmission assets: <ul style="list-style-type: none"> A. Bombay to Otahuhu A (BOB-OTA-A) 110kV B. Huntly to Otahuhu A (HLY-OTA-A) 220kV (iii) (i) (iii) Proposed staff and contractor training for those working near the transmission assets. (iv) (ii) (iv) Proposed methods to comply with Conditions CC.7 – CC.10 above; (v) (iii) (v) Proposed methods to comply with the New Zealand Electrical Code of Practice for Electrical Safe Distances 2001 (NZECP 34: 2001). (vi) (iv) (vi) Dispensations agreed with Transpower for any construction works that cannot meet New Zealand Electrical Code of Practice for Electrical Safe Distances 2001 (NZECP 34:2001). (vii) (v) (vii) Proposed methods to: <ul style="list-style-type: none"> A. Maintain access to the BOB-OTA-A 110kV and HLY-OTA-A 220kV transmission assets for maintenance at all reasonable times, and emergency works at all times; B. Delineate areas that are out of bounds during construction and areas within which additional management measures are required, such as fencing off, entry and exit hurdles, maximum height limits, or where a Transpower observer may be required; C. Manage the effects of dust (including any other material potentially resulting from construction activities able to cause material damage beyond normal wear and tear) on the transmission lines; D. Manage any changes to drainage patterns, runoff characteristics and stormwater to avoid adverse effects on foundations of any support structure; E. Manage construction activities that could result in ground vibrations and/or ground instability to avoid causing damage to transmission lines and support structures.
CC.16	The EIMP shall include confirmation that it has been reviewed and endorsed by Transpower and shall be submitted to Council for information.
CC.17	<p>Construction works shall not commence within fifty metres of the BOB-OTA-A 110kV and HLY-OTA-A 220kV transmission assets until the EIMP required by Condition CC.15 above has been completed and either:</p> <ul style="list-style-type: none"> (a) the Project has been designed to comply with Condition CC.7 – CC.10 above; or

	(b) the BOB-OTA-A 110kV and HLY-OTA-A 220kV transmission assets have been relocated or altered as agreed by Transpower.
CC.18	<p>Construction works shall be undertaken in accordance with the Electrical Infrastructure Management Plan prepared in accordance with Condition CC.15 above.</p> <p>ADVICE NOTE:</p> <p><i>Written notice should be provided to Transpower 10 working days before starting works within 50 metres of transmission assets. Written notice should be sent to: transmission.corridor@transpower.co.nz</i></p>
Mana Whenua <u>conditions (MW)</u>	
<u>Cultural Monitoring Plan</u>	
MW.1	<p>(a) A Cultural Monitoring Plan shall be submitted to the Manager for information at least 10 working days prior to the Start of Construction. The Cultural Monitoring Plan shall be prepared by a person identified in collaboration with Relevant Iwi Authorities <u>the Waka Kotahi Southern IIG</u>.</p> <p>(b) The purpose of the Cultural Monitoring Plan is to set out the agreed cultural monitoring requirements and measures to be implemented during construction activities, to acknowledge the historic and living cultural values of the area to Mana Whenua <u>the Waka Kotahi Southern IIG</u> and to minimise potential adverse effects on these values.</p> <p>(c) The Cultural Monitoring Plan shall include:</p> <ul style="list-style-type: none"> (i) <u>Requirements for formal dedication or cultural interpretation to be undertaken prior to start of Construction Works in areas identified as having significance to the Waka Kotahi Southern IIG;</u> (i)-(ii) <u>(ii) Requirements and protocols for cultural inductions for contractors and subcontractors;</u> (ii)-(iii) <u>(iii) Identification of activities, sites and areas where cultural monitoring is required during particular Construction Works;</u> (iii)-(iv) <u>(iv) Identification of personnel nominated by the project Relevant Iwi Authorities <u>Waka Kotahi Southern IIG</u> to undertake cultural monitoring, including any geographic definition of their responsibilities; and</u> (iv)-(v) <u>(v) Details of personnel nominated by the project Relevant Iwi Authorities <u>Waka Kotahi Southern IIG</u> to assist with management of any issues identified during cultural monitoring.</u> <p><u>(d) If Enabling Works involving soil disturbance are undertaken prior to the start of Construction Works, an Enabling Works Cultural Monitoring Plan shall be prepared by a Suitably Qualified and Experienced Person identified in collaboration with the Waka Kotahi Southern IIG. This plan may be prepared as a standalone Enabling Works Cultural Monitoring Plan or be included in the main Construction Works Cultural Monitoring Plan and include the requirements of condition MW.1(c)(i) to (v).</u></p> <p><u>(e) A copy of the Cultural Monitoring Plan shall be provided to the Council for information.</u></p> <p>ADVICE NOTE:</p>

~~For the purposes of the Project, RIAs are considered to be members of the Southern Iwi Integration Group.~~

Historic Heritage conditions (HH)

Historic Heritage Management Plan

HH.1

- (a) A Historic Heritage Management Plan (HHMP) shall be submitted with the Outline Plan of Works. The HHMP shall be prepared in consultation with Council, HNZPT and ~~Mana Whenua~~ the Waka Kotahi Southern IIG.
- (b) The purpose of the HHMP is to protect historic heritage and to remedy and mitigate any residual effects as far as practicable.
- (c) To achieve the purpose, the HHMP shall identify:
 - (i) Specific areas to be investigated, monitored and recorded to the extent these are directly affected by the Project;
 - (ii) Earthworks within 50 m of the identified extents of archaeological sites or waterways, for monitoring by an archaeologist, at least four weeks in advance of the general construction works to ensure adequate time is allowed for archaeological investigation if required;
 - ~~(ii)~~ (iii) Known archaeological sites and potential archaeological sites within the designation, including identifying any archaeological sites for which an Archaeological Authority under the HNZPTA will be sought or has been granted;
 - ~~(iii)~~ (iv) Methods for managing any unrecorded archaeological sites or post-1900 heritage sites within the designation, which shall also be documented and recorded;
 - ~~(iv)~~ (v) Methods for identifying and assessing any known or potential built heritage sites within the designation including details of their condition and measures to mitigate any adverse effects in accordance with the HNZPTA guideline AGS 1A;
 - ~~(v)~~ (vi) Roles, responsibilities and contact details of Project personnel, ~~Mana Whenua~~ the Waka Kotahi Southern IIG representatives, and ~~relevant agencies HNZPT~~ involved with heritage and archaeological matters including surveys, monitoring of Project works, compliance with AUP accidental discovery rule, and monitoring of conditions;
 - ~~(vi)~~ (vii) Provision for access for ~~mana whenua~~ the Waka Kotahi Southern IIG representatives to carry out tikanga and cultural protocols;
 - ~~(vii)~~ (viii) Methods for protecting or minimising adverse effects on heritage and archaeological sites within the designation during Project works as far as practicable, (for example fencing around heritage and archaeological sites to protect them from damage during construction);
 - ~~(viii)~~ (ix) Protocols to manage accidental discovery of archaeological material as provided for under both the AUP and HNZPTA, including notification of the site owner and or administrator;
 - ~~(ix)~~ (x) Measures for secure on-site storage and archiving of any archaeological materials;

	<p>(x) (xi) Training requirements for contractors and subcontractors on processes and procedures for heritage and archaeological sites within the designation, and legal obligations relating to finds and accidental discoveries (under both the AUP and HNZPTA); and</p> <p>(xi) (xii) Methods for appropriate public dissemination of knowledge gained from heritage investigations.</p> <p>(d) At the completion of the Historic heritage investigation component of the Project Works the Requiring Authority will provide confirmation from the Project Archaeologist to the Manager that all works have been completed in accordance with the requirements of the HHMP.</p>
HH.2	<p><i>During Construction</i></p> <p>The nominated heritage specialist(s) must record and log any heritage discovery and on-going compliance with the conditions of this designation / consent. This log must be provided to the Manager: Monitoring (in consultation with Manager: Heritage Unit) according to the reporting schedule in the certified HHMP, or upon request.</p>
HH.3	<p><i>Post-Construction</i></p> <p>At completion of the Project Works, the consent holder must submit a report to Council (Manager: Monitoring in consultation with Manager: Heritage Unit) that includes the log required by Condition HH.2 and certifies that all works that have been completed in accordance with the requirements of this designation / consent. The report must be prepared by the nominated heritage specialist(s).</p> <p>Electronic copies of all historic heritage reports relating to historic heritage investigations (evaluation, excavation and monitoring etc.), including interim reports, must be submitted to the Manager: Monitoring (in consultation with Manager: Heritage Unit) according to the reporting schedule in the certified HHMP.</p>
Construction noise and vibration conditions (CNV)	
Construction noise and vibration management plan	
CNV.1	<p>(a) A Construction Noise and Vibration Management Plan (CNVMP) shall be prepared prior to the Start of Construction for a Stage of Work and submitted to the Manager for information.</p> <p>(b) A CNVMP shall be implemented during the Stage of Work to which it relates.</p> <p>(c) The purpose of the CNVMP is to provide a framework for the development and implementation of the Best Practicable Option for the management of construction noise and vibration effects to achieve the construction noise and vibration standards set out in Conditions CNV.2 and CN.3 to the extent practicable. To achieve this purpose, the CNVMP shall be prepared in accordance with Annex E2 of the New Zealand Standard NZS6803:1999 'Acoustics – Construction Noise' (NZS6803:1999) and the Waka Kotahi State highway construction and maintenance noise and vibration guide (version 1.1, 2019), and shall as a minimum, address the following:</p> <p>(i) description of the works and anticipated equipment/processes;</p>

	<ul style="list-style-type: none"> (ii) hours of operation, including times and days when construction activities would occur; (iii) the construction noise and vibration standards for the Project; (iv) identification of receivers where noise and vibration standards apply; (v) management and mitigation options, and identification of the Best Practicable Option; (vi) methods and frequency for monitoring and reporting on construction noise and vibration; (vii) procedures for communication and engagement with nearby residents and stakeholders, including notification of proposed construction activities, the period of construction activities, and management of noise and vibration complaints; (viii) contact details of the Project Liaison Person; (ix) procedures for the regular training of the operators of construction equipment to minimise noise and vibration as well as expected construction site behaviours for all workers; (x) identification of areas where compliance with the noise [Condition CNV.2] and/or vibration standards [Condition CNV.3] Category A or Category B will not be practicable and the specific management controls to be implemented and consultation requirements with owners and occupiers of affected sites; (xi) procedures and requirements for the preparation of a Schedule to the CNVMP (Schedule) for those areas where compliance with the noise [Condition CNV.2] and/or vibration standards [Condition CNV.3] Category A or Category B will not be practicable and where sufficient information is not available at the time of the CNVMP to determine the area specific management controls [Condition CNV.1(c)(x)]; (xii) procedures and trigger levels for undertaking building condition surveys before and after works to determine whether any cosmetic or structural damage has occurred as a result of construction vibration; (xiii) methodology and programme of desktop and field audits and inspections to be undertaken to ensure that CNVMP, Schedules and the best practicable option for management of effects are being implemented; and (xiv) requirements for review and update of the CNVMP. <p>(d) The CNVMP shall address the specific measures for 168 Flanagan Road recommended in the report of Marshall Day Acoustics dated 15 October 2021.</p>
--	---

Noise Criteria

CNV.2

Construction noise from the Project shall be measured and assessed in accordance with the NZS 6803:1999 and shall, as far as practicable, comply with the following criteria:

Table CNV.1 Construction noise criteria

Day of week	Time	dB LAeq(15min)	dB LAmax
Buildings containing activities sensitive to noise			

Weekdays	0630 – 0730	60	75
	0730 – 1800	75	90
	1800 – 2000	70	85
	2000 – 0630	45	75
Saturdays	0630 – 0730	45	75
	0730 – 1800	75	90
	1800 – 2000	45	75
	2000 – 0630	45	75
Sundays and Public Holidays	0630 – 0730	45	75
	0730 – 1800	55	85
	1800 – 2000	45	75
	2000 – 0630	45	75
Other occupied buildings			
All days	0730 - 1800	75	n/a
	1800 - 0730	80	n/a

Vibration Criteria

CNV.3

- (a) Construction vibration shall be measured in accordance with ISO 4866:2010 Mechanical vibration and shock – Vibration of fixed structures – Guidelines for the measurement of vibrations and evaluation of their effects on structures and shall comply with the vibration standards set out in the following table as far as practicable.

Table CNV.42 Construction vibration criteria

Receiver	Details	Category A	Category B
Occupied Activities sensitive to noise	Night-time 2000h - 0630h	0.3mm/s ppv	1mm/s ppv
	Daytime 0630h - 2000h	1mm/s ppv	5mm/s ppv
Other occupied buildings	Daytime 0630h - 2000h	2mm/s ppv	5mm/s ppv
All other buildings	At all other times Vibration transient	5mm/s ppv	BS 5228-2* Table B2
	At all other times Vibration continuous	5mm/s ppv	BS 5228-2* 50% of Table B2 values

**BS 5228-2:2009 'Code of practice for noise and vibration control on construction and open sites – Part 2: Vibration'*

	<p>(b) Where compliance with the vibration standards set out in Table CNV.1-2 is not practicable, and unless otherwise provided for in the CNVMP, then the methodology in Condition CNV.4 shall apply.</p> <p>(c) If measured or predicted vibration from construction activities exceeds the Category A criteria, construction vibration shall be assessed and managed during those activities.</p> <p>(d) If measured or predicted vibration from construction activities exceeds the Category B criteria those activities must only proceed if vibration effects on affected buildings are assessed, monitored and mitigated.</p>
CNV.4	<p>(a) Unless otherwise provided for in a CNVMP, a Schedule to the CNVMP (Schedule) shall be prepared, in consultation with the owners and occupiers of sites subject to the Schedule to the CNVMP, when:</p> <p>(i) construction noise is either predicted or measured to exceed the noise standards in Condition CNV.2;</p> <p>(ii) construction vibration is either predicted or measured to exceed the Category A standard at the receivers in Condition CNV.3.</p> <p>(b) The purpose of the Schedule is to set out the Best Practicable Option for the management of noise and/or vibration effects of the construction activity beyond those measures set out in the CNVMP. The Schedule shall include details such as:</p> <p>(i) construction activity location, start and finish times;</p> <p>(ii) the nearest neighbours to the construction activity;</p> <p>(iii) the predicted noise and/or vibration level for all receivers where the levels are predicted or measured to exceed the applicable standards in Conditions CNV.2 and CNV.3;</p> <p>(iv) the proposed mitigation;</p> <p>(v) the proposed communication with neighbours; and</p> <p>(vi) location, times and types of monitoring.</p> <p>(c) The Schedule shall be submitted to the Manager for information at least 5 working days, except in unforeseen circumstances, in advance of Construction Works that are covered by the scope of the Schedule and shall form part of the CNVMP.</p>
Construction traffic conditions (CT)	
Construction traffic management plan	
CT.1	<p>(a) A Construction Traffic Management Plan (CTMP) shall be submitted to the Manager for information at least 10 working days prior to the Start of Construction. The CTMP shall be prepared in consultation with Auckland Transport (including Auckland Transport Metro) and KiwiRail. The outcome of consultation undertaken between the Requiring Authority and Auckland Transport shall be documented including any Auckland Transport comments not incorporated within the final CTMP submitted to the Manager.</p> <p>(b) The purpose of the CTMP is to avoid, remedy or mitigate, as far as practicable, adverse construction traffic effects.</p>

- (c) To achieve this purpose, the CTMP shall include:
- (i) methods to manage the effects of temporary traffic management activities on traffic capacity and movements, in consultation with Auckland Transport;
 - (ii) measures to manage the safety of all transport users;
 - (iii) the estimated numbers, frequencies, routes and timing of traffic movements, including any specific non-working or non-movement hours to manage vehicular and pedestrian traffic near schools or to manage traffic congestion;
 - (iv) methods for engaging with Parks, Sport and Recreation and Land Advisory, to be developed in consultation with Parks, Sport and Recreation and Land Advisory;
 - (v) site access routes and access points for heavy vehicles, the size and location of parking areas for plant, construction vehicles and the vehicles of workers and visitors;
 - (vi) methods to manage any road closures that will be required and the nature and duration of any traffic management measures such as the identification of detour routes, temporary restrictions, or diversions and other methods for the safe management and maintenance of traffic flows, including general traffic, buses (including along Park Estate Road and Bremner Road), pedestrians and cyclists, on existing roads. Such access shall be safe, clearly identifiable and seek to minimise significant detours;
 - (vii) methods to maintain pedestrian and/or vehicle access to private property and/or private roads where practicable, or to provide alternative access arrangements when it will not be;
 - (viii) the management approach to loads on heavy vehicles, including covering loads of fine material, the use of wheel-wash facilities at site exit points and the timely removal of any material deposited or spilled on public roads;
 - (ix) methods that will be undertaken to communicate traffic management measures to affected road users (e.g. residents/public/stakeholders/emergency services);
 - (x) Auditing, monitoring and reporting requirements relating to traffic management activities shall be undertaken in accordance with Waka Kotahi's Code of Practice for Temporary Traffic Management;
 - (xi) Methods to manage the availability of on-street and off-street parking if the designated site is unable to accommodate all contractor parking. This shall include an assessment of available parking (if any) for contractors on street and identify measures to meet and/or reduce contractor parking demand for on-street parking to meet this demand;
 - (xii) Methods for recognising and providing for the on-going operation of Auckland Transport managed passenger transport services;
 - (xiii) Methods to maintain the functional operational and recreational access to any Auckland Council Park land during construction where practicable.

	<p>(d) Any CTMP prepared for a Stage of Work shall be prepared in consultation with Auckland Transport and submitted to the Manager for information 10 working days prior to the Start of Construction for a Stage of Work.</p> <p>ADVICE NOTE:</p> <p><i>Where construction activities may affect the local road network, separate approval will be required from Auckland Transport (as the road controlling authority). The approval will likely include a Corridor Access Request and accompanying Traffic Management Plan.</i></p>
CT.2	<p>Consultation with Auckland Transport shall be undertaken at the earliest opportunity with regard to the preferred option for the SH1 Bremner Road Overbridge and Jesmond Bridge replacement works to ensure:</p> <p>(a) That passenger transport services can be efficiently provided on the road network; and</p> <p>(b) That there is sufficient capacity and viable alternative routes in the transport network to accommodate cumulative construction traffic demands in the wider area.</p>
Urban design and landscaping conditions (LV)	
Urban Design and Landscape Framework	
<u>LV.1 (this condition applies to Stage 1B2 of the project)</u>	<u>Landscape planting plans within Stage 1B2 shall be prepared generally in accordance with the principles and preliminary plans contained in the Project ULDF Rev G dated June 2022 and in consultation with the Waka Kotahi Southern IIG. The landscape planting plans shall take into consideration planting specified in management plans required by conditions of resource consent number BUN60415513 [XXX].</u>
<u>LV.1-LV.2</u>	<u>All Project planting shall be fully implemented by the completion of the first planting season following the completion of Project works in a Specified Area.</u>
<u>LV.2-LV.3</u>	<u>Any Project planting that fails to establish, or that decline or die within 25 years, must be replaced to the satisfaction of the Manager. The replacement trees must be of similar grade and size to that originally planted.</u>
Arboricultural Arboriculture conditions (AB)	
AB.1	All works within the protected root zone of trees to be retained shall be supervised. Works within the protected root zone shall be undertaken as set out in the Arboricultural Assessments prepared by Peers Brown Miller Limited, dated September 2020 and dated 21 October 2022.
AB.2	There shall be no storage (or temporary storage) of materials, machinery and equipment within the protected root zone of any protected tree.

Attachments

No attachments.

Attachment B: Corrected text

6778 Shared User Path

Designation Number	6778
Requiring Authority	New Zealand Transport Agency
Location	State Highway 1 from north of Takanini Interchange to south of Quarry Road, Drury; from north of the Papakura Interchange through to Otūwairoa (Slippery Creek) Bridge; from north of Bremner Road to the Drury Interchange.
Rollover Designation	No
Legacy Reference	N/A
Lapse Date	Given effect to (i.e. no lapse date).

Purpose

Designation for the construction, operation and maintenance of a shared path and associated infrastructure.

Conditions

In addition to the conditions below, the following also form part of this condition set:

Definitions and explanations of terms.

Definitions and Explanation of Terms

The table below defines the acronyms and terms used in the conditions.

Abbreviation/term	Meaning/definition
AEE	The Assessment of Effects on the Environment for Papakura to Drury South Stage 1B1 and Stage 1B2.
Application	The notices of requirement and applications for resource consents and supporting information for Papakura to Drury South Stage 1B1 dated 24 June 2021 and Stage 1B2 dated 21 October 2022.
AUP	Auckland Unitary Plan Operative in Part
Best Practicable Option	Has the same meaning as in section 2 of the RMA 1991.
CEMP	Construction Environmental Management Plan
Certification	Certification is confirmation from the Council that a management plan meets the requirements of the conditions of the consents or designation that relate to it.
CHTMP	Chemical Treatment Management Plan

Clean Granular Fill Material	Material largely free of silts, muds, dust as well as toxicants.
CMA	Coastal Marine Area
CNVMP	Construction Noise and Vibration Management Plan
Common marine and freshwater area	<p>The area surrounding Jesmond Bridge including the coastal marine area (CMA) and the freshwater streambed immediately upstream.</p> <p>The Auckland Unitary Plan Operative in Part (Updated 12 March 2021) defines the CMA as</p> <p><i>“the same meaning as in the Resource Management Act 1991 except where the line of mean high water springs crosses a river specified in Appendix 7 Coastal Marine Area boundaries, the landward boundary must be the point defined in the appendix.”</i></p> <p>The CMA referred to within the application only relates to the seaward (northern) side of Jesmond Bridge. The CMA boundary at Jesmond Bridge is illustrated on the Auckland Council Geomaps.</p>
Completion of Construction	When construction of the Project (or the relevant part of the Project) is complete and it is available for use.
Construction Works	Activities undertaken to construct the Project under these designations/resource consents, excluding Enabling Works.
Council	Auckland Council
CSMP	Contaminated Site Management Plan
CSRMP	Coastal and Stream Works Reinstatement Management Plan
CTMP	Construction Traffic Management Plan
EIMP	Electricity Infrastructure Management Plan
Enabling Works	<p>Includes the following and similar activities:</p> <ul style="list-style-type: none"> • Geotechnical investigations (including in the CMA) and land investigations, including formation of access on land for investigations; • Establishing site yards, site offices, site entrances and fencing; • Constructing site access roads; • Relocation of services; • Establishing mitigation measures (such as erosion and sediment control measures, earth bunds and planting).
ESCP	Erosion and Sediment Control Plan
GD01	Auckland Council's Guideline Document 2017/001 Stormwater Management Devices in the Auckland Region.
GD05	Auckland Council's Guideline Document 2016/005 Erosion and Sediment Control Guide for Land Disturbing Activities in the Auckland Region.

HHMP	Historic Heritage Management Plan
Historic Heritage	Meaning as in the Resource Management Act 1991
HNZPT	Heritage New Zealand Pouhere Taonga
Manager	The Manager – Resource Consents, of Auckland Council, or authorised delegate.
MWHS	Mean High Water Springs is the highest level that spring tides reach on the average over a period of time.
Mesh	Mesh refers the existing erosion control blanket plastic mesh located on stream banks.
NESCS	Resource Management (National Environmental Standard for Assessing and Managing Contaminants in Soil to Protect Human Health) Regulations 2011
Network Utility Operator	Has the same meaning as set out in section 166 of the RMA
NFRP	Native Fish Relocation Plan
NOR	Notice(s) of Requirement
Designation 6706	Alteration of Designation 6706 for 'Motorway purposes between Auckland Hamilton'
Designation SUP	Designation for the construction, operation, and maintenance of a shared path and associated infrastructure.
NUMP	Network Utility Management Plan
Outline Plan of Works	An outline plan prepared in accordance with section 176A of the RMA.
Project	The construction, operation and maintenance of Papakura to Drury South Stage 1B1, Stage 1B2 and associated works.
Project Liaison Person	The person or persons appointed by the Requiring Authority / Consent Holder to be the main and readily accessible point of contact for persons wanting information about the Project or affected by the construction work.
Requiring Authority	Waka Kotahi NZ Transport Agency
RMA	Resource Management Act 1991
Schedule	A schedule sets out the best practicable option for the management of noise and/or vibration effects for a specific construction activity and/or location beyond those measures set out in the CNVMP.
SCMP	Stakeholder and Communications Management Plan

Waka Kotahi Southern Iwi Integration Group (IIG)	A collective of iwi representatives in Southern Auckland who meet regularly to discuss and advise on matters related to Waka Kotahi activities. For the purpose of this application the Southern IIG includes Relevant Iwi Authorities as defined by the Covid-19 Recovery (Fast Track Consenting) Act 2020.
SUP	Shared use path
Specific Area	Specific Area relates to a particular site within the Stage 1B1 or Stage 1B2 works area.
SQEP	A suitably qualified environmental practitioner for the purpose of the assessment of contaminated land (Guidance on what is expected of the SQEP is provided in the <i>NESCS User's Guide 2012</i>).
SSESCP	Site Specific Erosion and Sediment Control Plan
Stage	Stage 1B1 or Stage 1B2 of the Project as referred to in a specific condition.
Stage of Work	Any physical works that require the development of an Outline Plan.
Start of Construction	The time when Construction Works (excluding Enabling Works), or works referred to in a specific condition, start.
Suitably Qualified Person	A person (or persons) who can provide sufficient evidence to demonstrate their suitability and competence in the relevant field of expertise.
ULDF	Urban and Landscape Design Framework
Waka Kotahi	Waka Kotahi NZ Transport Agency

Ref	Condition
General conditions (GC)	
Standard conditions	
GC.1	<p>(a) Except as provided for in the conditions and subject to the final design, the Project shall be undertaken in general accordance with the following plans and information submitted with the Application dated 14 June 2021 and dated 21 October 2022.</p> <p>(i) <i>Assessment of Effects on the Environment Rev C</i> dated 31 May 2021, specifically Section 2.1 the Proposed Project Works Description and Section 2.2 Proposed Construction Methodology.</p> <p>(ii) The General Arrangement Drawings in Appendix F of <i>the Resource Consent and Notices of Requirement Application and Assessment of Effects on the Environment Rev C</i> dated 31 May 2021.</p> <p>(iii) <i>Assessment of Effects on the Environment Rev C</i> dated 21 October 2022, specifically Section 2.1 the Proposed Project Works Description and Section 2.2 Proposed Construction Methodology.</p>

	<p>(iv) The General Arrangement Drawings in Appendix F of <i>the Resource Consent and Notices of Requirement Application and Assessment of Effects on the Environment Rev C</i> dated 21 October 2022.</p> <p>(b) Where there may be an inconsistency between the documents listed in clause (a) above and the specific requirements of these conditions, these conditions shall prevail.</p> <p>(c) Where there is an inconsistency between the documents listed in clause (a), provided by the applicant as part of the resource consent and notices of requirement, the most recent plans and information prevail.</p> <p>(d) Response to Further Information Request No1 and No 2 dated 15 September 2021</p> <p>(e) The final design may be amended to take account of the matters referred to in the Advice Notes below.</p> <p>Advice Notes</p> <ol style="list-style-type: none"> 1. Currently the NoR 2 boundary overlaps with resource consent BUN60339982 at 144 Park Estate Road, held by Hugh Green Ltd. This potentially impacts on the ability of the consent holder to implement the EMP required by conditions of that resource consent. Waka Kotahi has advised that it would work with HGL to resolve this issue with Auckland Council. The Panel encourages that exercise, or alternatively Waka Kotahi should investigate the feasibility at Outline Plan stage, of an SUP design that may accommodate the HGL consented works. 2. The NoR 2 boundary also overlaps with a residential development proposed by The Park Homes Ltd (TPHL) at 115 Park Estate Road. Waka Kotahi advises that it would like to work with TPHL to seek a mutually agreeable solution outside the consenting process. The Panel supports that initiative. 3. Currently the plans for the Project do not include noise barriers although such barriers are illustrated in the ULDF maps forming part of the application documents. The Panel encourages Waka Kotahi to examine afresh at Outline Plan stage the suitability of including noise barriers, particularly on the western side of the project adjacent to the Hingaia 1 Precinct.
Designation Review	
GC.2	<p>(a) As soon as practicable following Completion of Construction the Requiring Authority shall:</p> <ol style="list-style-type: none"> (i) review the extent of the designation to identify any areas of designated land that it no longer requires for the on-going operation, maintenance or mitigation of effects of the Project; and (ii) give notice to the Council in accordance with section 182 of the RMA for the removal of those parts of the designation identified above.
GC.3	<p>The preparation of all plans and all actions required by these conditions shall be undertaken by a Suitably Qualified Person.</p>
Designation lapse	

GC.4	In accordance with clause 37(7) of Schedule 6 to the COVID-19 Recovery (Fast-track Consenting) Act 2020, the designation shall lapse if not given effect to within 2 years from which it is included in the AUP.
Pre-construction conditions (PC)	
Pre-construction site meeting	
PC.1	<p>At least five working days prior to the Start of Construction, a preconstruction meeting shall be arranged with the Manager as follows:</p> <ul style="list-style-type: none"> (a) The meeting shall be located on the Project site unless otherwise agreed; (b) The meeting shall include representation from the contractor who will undertake the works; (c) The meeting shall include the project archaeologist; (d) The following information shall be made available at the pre- construction meeting: <ul style="list-style-type: none"> (i) Conditions of consent; (ii) Timeframes for key stages of the works authorised under this consent; (iii) Contact details of the site contractor and other key contractors; (iv) All relevant management plans as per the requirements of the resource consents; and (v) A copy of any archaeological authority if obtained for the project works. (e) Representatives of the Waka Kotahi Southern IIG shall be invited to attend the pre-construction meeting.
PC.2	Prior to the Start of Construction, appropriate provision shall be made for a cultural induction of the contractor's staff. The Waka Kotahi Southern IIG or its nominated representative(s) (cultural monitors) shall be invited to participate.
Outline Plan(s) of Works (designation)	

<p>PC.3</p>	<ul style="list-style-type: none"> (a) An Outline Plan (or Plans) shall be prepared in accordance with section 176A of the RMA. (b) Outline Plan (or Plans) may be submitted in parts or in stages to address particular activities (e.g. design or construction aspects), or a Stage of Work of the Project. (c) Outline Plan (or Plans) shall include any management plan or plans that are relevant to the management of effects of those activities or Stage of Work, which may include: <ul style="list-style-type: none"> (i) Construction Noise and Vibration Management Plan (CNVMP); and (ii) Historic Heritage Management Plan (HHMP); and (iii) Landscape planting plans prepared in accordance with the principals and preliminary plans contained in the Project ULDF and taking into consideration planting specified in management plans required by conditions of resource consent number BUN60415513. (d) The management plans shall summarise comments received from the Waka Kotahi Southern IIG along with a summary of where comments have: <ul style="list-style-type: none"> (i) Been incorporated; and (ii) Where not incorporated the reasons why. (e) The Outline Plan shall include a summary confirming how the detailed design of the Project shall be undertaken in collaboration with the Waka Kotahi Southern IIG to enable exploring of opportunities for enhancing the mauri and acknowledging the mana of Oopaheke Pa, Otuuwairoa Stream and the Manukau Harbour and the identification of ways to implement these opportunities. (f) The Outline plan shall include a copy of any archaeological authority if obtained for the project works.
<p>PC.4</p>	<ul style="list-style-type: none"> (a) Following submission of the Outline Plan(s), the CNVMP and the HHMP may be amended if necessary, to reflect any changes in design, construction methods or management of effects. Any amendments to the plans are to be discussed with and submitted to the Manager for information without the need for a further Outline Plan process unless those amendments once implemented would result in a materially different outcome to that described in the original Outline Plan. (b) Where the CNVMP and HHMP was prepared in consultation with other parties, any material changes to that plan shall be prepared in consultation with those same parties.
<p>PC.5</p>	<p>Prior to the lodgement of any outline plan of works for activities on the following roads</p> <ul style="list-style-type: none"> (a) Flanagan Road; (b) Pitt Road; (c) Great South Road (section to the west of Tegal Road); and (d) 31 – 37 Bremner Road access; (e) Road reserve parallel to the north side of Otuwairoa Stream; and

	<p>(f) Great South Road at the tie in with the SUP.</p> <p>Waka Kotahi New Zealand Transport Agency will consult with Auckland Transport regarding the extent and duration of temporary and on-going effects of the works on the local road network.</p>
Stakeholder and Communications Management Plan	
PC.9	<p>(a) A Stakeholder and Communications Management Plan (SCMP) shall be submitted to the Manager for information at least 10 working days prior to the Start of Construction.</p> <p>(b) The purpose of the SCMP is to identify how the public and stakeholders (including directly affected and adjacent owners and occupiers of land) will be communicated with throughout the Construction Works.</p> <p>(c) To achieve the purpose, the SCMP shall include:</p> <ul style="list-style-type: none"> (i) the contact details for the Project Liaison Person. These details shall be on the Project website, or equivalent virtual information source, and prominently displayed at the main entrance(s) to the site(s); (ii) the procedures for ensuring that there is a contact person available for the duration of Construction Works, for public enquiries or complaints about the Construction Works; (iii) methods for engaging with the Waka Kotahi Southern IIG, to be developed in consultation with the Waka Kotahi Southern IIG; (iv) methods for engaging with Parks, Sports and Recreation and Land Advisory, to be developed in consultation with Parks, Sports and Recreation and Land Advisory; (v) a list of stakeholders, organisations, businesses and persons who will be communicated with; (vi) methods to communicate the proposed hours of construction activities outside of normal working hours and on weekends and public holidays, to surrounding businesses and residential communities; (vii) linkages and cross-references to communication methods set out in other conditions and management plans where relevant. <p>(d) any SCMP prepared for a Stage of Work shall be submitted to the Manager for information ten working days prior to the Start of Construction for a Stage of Work.</p>
Complaints Management Process	
PC.10	<p>(a) At all times during Construction Works, a record of any complaints received about the Construction Works shall be maintained. The record shall include:</p> <ul style="list-style-type: none"> (i) The date, time and nature of the complaint; (ii) The name, phone number and address of the complainant (unless the complainant wishes to remain anonymous); (iii) The weather conditions at the time of the complaint (as far as practicable), including wind direction and approximate wind speed if the complaint relates to air quality, odour or noise and where weather conditions are relevant to the nature of the complaint;

	<p>(iv) Measures taken to respond to the complaint or confirmation of no action if deemed appropriate (including a record of the response provided to the complainant)</p> <p>(v) The outcome of the investigation into the complaint;</p> <p>(vi) Any other activities in the area, unrelated to the Project that may have contributed to the complaint, such as non-project construction, fires, traffic accidents or unusually dusty conditions generally.</p> <p>(vii) A copy of the complaints register required by this condition shall be made available to the Manager upon request as soon as practicable after the request is made.</p>
PC.11	Complaints related to Construction Works shall be responded to as soon as reasonably practicable and as appropriate to the circumstances.
General construction conditions (CC)	
General	
CC.1	Subject to compliance with the Consent Holder's health and safety requirements and provision of reasonable notice, the servants or agents of Council shall be permitted to have access to relevant parts of the construction sites controlled by the Consent Holder at all reasonable times for the purpose of carrying out inspections, surveys, investigations, tests, measurements and/or to take samples.
CC.2	A copy of the plans and these designation and resource consent conditions as well as a copy of any archaeological authority if obtained for the project works shall be kept either electronically or in hard copy on-site at all times that Enabling Works and Construction Works are being undertaken
CC.3	All earthmoving machinery, pumps, generators and ancillary equipment must be operated in a manner that ensures spillages of fuel, oil and similar contaminants are prevented, particularly during refuelling and machinery services and maintenance.
CC.3A	The land modification works proposed must be undertaken in a manner which ensures that the land within the site and the land on adjoining properties remain stable at all times. In this regard the consent holder must employ a suitably qualified civil / geotechnical engineer to investigate, direct and supervise - land modification works, particularly in close proximity to neighbouring properties, to ensure that an appropriate design and construction methodology is carried out to maintain the short and long term stability of the site and surrounds.
Construction Environmental Management Plan	
CC.4	<p>(a) A Construction Environmental Management Plan (CEMP) shall be submitted to the Manager for information at least 10 working days prior to the Start of Construction.</p> <p>(b) The purpose of the CEMP is to set out the management procedures and construction methods to be undertaken to avoid, remedy or mitigate any adverse effects associated with Construction Works as far as practicable.</p> <p>(c) To achieve the purpose, the CEMP shall include:</p> <p>(i) the roles and responsibilities of staff and contractors;</p>

	<ul style="list-style-type: none"> (ii) details of the site or Project manager and the Project Liaison Person, including their contact details (phone and email address); (iii) the Construction Works programmes and the staging approach, and the proposed hours of work; (iv) the proposed site layouts (including construction yards), locations of refuelling activities and construction lighting; (v) methods for controlling dust and the removal of debris and demolition of construction materials from public roads or places; (vi) methods for providing for the health and safety of the general public; (vii) measures to mitigate flood hazard effects such as siting stockpiles out of floodplains, minimising obstruction to flood flows, actions to respond to warnings of heavy rain; (viii) procedures for incident management; (ix) procedures for the refuelling and maintenance of plant and equipment to avoid discharges of fuels or lubricants to watercourses; (x) measures to address the storage of fuels, lubricants, hazardous and/or dangerous materials, along with contingency procedures to address emergency spill response(s) and clean up; (xi) procedures for responding to complaints about Construction Works; (xii) methods for amending and updating the CEMP as required; (xiii) methodology and staging for demolition of existing fences and construction of replacement fences, adjacent to residential sites; and (xiv) measures to manage the discharge of sediment or other contaminants. <p>(d) Any CEMP prepared for a Stage of Work shall be submitted to the Manager for information at least ten working days before the Start of Construction for a Stage of Work. The CEMP shall be prepared having regard to the Waka Kotahi Guideline for Preparing Environmental and Social Management Plans (April 2014), or any subsequent version.</p>
CC.5	If the CEMP required by condition CC.4 is amended or updated, the revised CEMP shall be submitted to the Manager for information within five (5) working days of the update being made.
Network Utility Management Plan	
CC.6	<ul style="list-style-type: none"> (a) A Network Utility Management Plan (NUMP) shall be submitted to the Manager for information at least 10 working days prior to the Start of Construction. (b) The purpose of the NUMP is to set out a framework for protecting, relocating and working in proximity to existing network utilities. (c) To achieve the purpose, the NUMP shall include methods to: <ul style="list-style-type: none"> (i) Provide access for maintenance at all reasonable times, or emergency works at all times during construction activities; (ii) Manage the effects of dust and any other material potentially resulting from construction activities and able to cause material damage, beyond normal wear and tear to overhead transmission lines in the Project area;

	<p>(d) The NUMP shall be prepared in consultation with the relevant Network Utility Operator(s) who have existing assets that are directly affected by the Project.</p> <p>(e) The NUMP shall describe how any comments from the Network Utility Operator in relation to its assets have been addressed.</p> <p>(f) Any comments received from the Network Utility Operator shall be considered when finalising the NUMP.</p> <p>(g) Any amendments to the NUMP related to the assets of a Network Utility Operator shall be prepared in consultation with that asset owner.</p>
Transpower [Conditions CC.7 to CC.12 apply to Stage 1B1 of the Project]	
CC.7	Temporary and permanent works in the vicinity of overhead transmission assets shall be designed and undertaken to comply with the New Zealand Electrical Code of Practice for Electrical Safe Distances (NZECP 34:2001).
CC.8	Temporary and permanent works shall be designed to mitigate Earth Potential Rise (EPR) where the use of conductive materials for road infrastructure (e.g. metallic barriers, lighting, noise walls) or relocated network utilities are within 50m of the Bombay to Otahuhu A (BOB-OTA-A) 110kV and Huntly to Otahuhu A (HLY-OTA-A) 220kV transmission assets.
CC.9	Temporary and permanent works shall be designed so that the vertical clearance provided between the transmission line conductors and the finished road level of State Highway 1 (including approach roundabouts and on/off ramps) is a minimum of 9.5 metres for the BOB-OTA-A 110kV line and 10.5m for the HLY-OTA-A 220kV line.
CC.10	Temporary and permanent works shall be designed to maintain a comparable standard of access to the Bombay to Otahuhu A (BOB-OTA-A) 110kV and Huntly to Otahuhu A (HLY-OTA-A) 220kV transmission assets for maintenance at all reasonable times, and emergency works at all times.
CC.11	Proposed planting and ongoing maintenance of trees and vegetation in the vicinity of overhead transmission lines shall comply with the Electricity (Hazards from Trees) Regulations 2003.
CC.12	Species planted within 12m of the centreline of the National Grid transmission lines shall not exceed 2m in height. When planted, trees (at full maturity height) shall not be able to fall within 4m of a transmission line conductor at maximum swing.
Electricity Infrastructure Management Plan [Conditions CC.13 to CC.18 apply to Stage 1B1 of the Project]	
CC.13	An Electrical Infrastructure Management Plan (EIMP) shall be prepared prior to the start of construction works within fifty metres of the transmission assets listed in Condition 15(ii) below. The EIMP shall be prepared in consultation with Transpower.
CC.14	The purpose of the EIMP is to set out the management procedures and construction methods to be undertaken so that works are safe and any potential adverse effects of works on Transpower assets are appropriately managed.
CC.15	(a) To achieve the purpose, the EIMP shall include:

	<ul style="list-style-type: none"> (i) Roles and responsibilities of staff and contractors responsible for implementation of the EIMP. (ii) Drawings showing proposed works in the vicinity of, or directly affecting, the following transmission assets: <ul style="list-style-type: none"> A. Bombay to Otahuhu A (BOB-OTA-A) 110kV B. Huntly to Otahuhu A (HLY-OTA-A) 220kV (iii) Proposed staff and contractor training for those working near the transmission assets. (iv) Proposed methods to comply with Conditions CC.7 – CC.10 above; (v) Proposed methods to comply with the New Zealand Electrical Code of Practice for Electrical Safe Distances 2001 (NZECP 34: 2001). (vi) Dispensations agreed with Transpower for any construction works that cannot meet New Zealand Electrical Code of Practice for Electrical Safe Distances 2001 (NZECP 34:2001). (vii) Proposed methods to: <ul style="list-style-type: none"> A. Maintain access to the BOB-OTA-A 110kV and HLY-OTA-A 220kV transmission assets for maintenance at all reasonable times, and emergency works at all times; B. Delineate areas that are out of bounds during construction and areas within which additional management measures are required, such as fencing off, entry and exit hurdles, maximum height limits, or where a Transpower observer may be required; C. Manage the effects of dust (including any other material potentially resulting from construction activities able to cause material damage beyond normal wear and tear) on the transmission lines; D. Manage any changes to drainage patterns, runoff characteristics and stormwater to avoid adverse effects on foundations of any support structure; E. Manage construction activities that could result in ground vibrations and/or ground instability to avoid causing damage to transmission lines and support structures.
CC.16	The EIMP shall include confirmation that it has been reviewed and endorsed by Transpower and shall be submitted to Council for information.
CC.17	<p>Construction works shall not commence within fifty metres of the BOB-OTA-A 110kV and HLY-OTA-A 220kV transmission assets until the EIMP required by Condition CC.15 above has been completed and either:</p> <ul style="list-style-type: none"> (a) the Project has been designed to comply with Condition CC.7 – CC.10 above; or (b) the BOB-OTA-A 110kV and HLY-OTA-A 220kV transmission assets have been relocated or altered as agreed by Transpower.
CC.18	Construction works shall be undertaken in accordance with the Electrical Infrastructure Management Plan prepared in accordance with Condition CC.15 above.

	<p>ADVICE NOTE:</p> <p><i>Written notice should be provided to Transpower 10 working days before starting works within 50 metres of transmission assets. Written notice should be sent to: transmission.corridor@transpower.co.nz</i></p>
Mana Whenua conditions (MW)	
Cultural Monitoring Plan	
MW.1	<p>(a) A Cultural Monitoring Plan shall be submitted to the Manager for information at least 10 working days prior to the Start of Construction. The Cultural Monitoring Plan shall be prepared by a person identified in collaboration with the Waka Kotahi Southern IIG.</p> <p>(b) The purpose of the Cultural Monitoring Plan is to set out the agreed cultural monitoring requirements and measures to be implemented during construction activities, to acknowledge the historic and living cultural values of the area to the Waka Kotahi Southern IIG and to minimise potential adverse effects on these values.</p> <p>(c) The Cultural Monitoring Plan shall include:</p> <ul style="list-style-type: none"> (i) Requirements for formal dedication or cultural interpretation to be undertaken prior to start of Construction Works in areas identified as having significance to the Waka Kotahi Southern IIG; (ii) Requirements and protocols for cultural inductions for contractors and subcontractors; (iii) Identification of activities, sites and areas where cultural monitoring is required during particular Construction Works; (iv) Identification of personnel nominated by the Waka Kotahi Southern IIG to undertake cultural monitoring, including any geographic definition of their responsibilities; and (v) Details of personnel nominated by the Waka Kotahi Southern IIG to assist with management of any issues identified during cultural monitoring. <p>(d) If Enabling Works involving soil disturbance are undertaken prior to the start of Construction Works, an Enabling Works Cultural Monitoring Plan shall be prepared by a Suitably Qualified and Experienced Person identified in collaboration with the Waka Kotahi Southern IIG. This plan may be prepared as a standalone Enabling Works Cultural Monitoring Plan or be included in the main Construction Works Cultural Monitoring Plan and include the requirements of condition MW.1(c)(i) to (v).</p> <p>(e) A copy of the Cultural Monitoring Plan shall be provided to the Council for information.</p>
Historic Heritage conditions (HH)	
Historic Heritage Management Plan	
HH.1	<p>(a) A Historic Heritage Management Plan (HHMP) shall be submitted with the Outline Plan of Works. The HHMP shall be prepared in consultation with Council, HNZPT and the Waka Kotahi Southern IIG.</p>

- (b) The purpose of the HHMP is to protect historic heritage and to remedy and mitigate any residual effects as far as practicable.
- (c) To achieve the purpose, the HHMP shall identify:
 - (i) Specific areas to be investigated, monitored and recorded to the extent these are directly affected by the Project;
 - (ii) Earthworks within 50 m of the identified extents of archaeological sites or waterways, for monitoring by an archaeologist, at least four weeks in advance of the general construction works to ensure adequate time is allowed for archaeological investigation if required;
 - (iii) Known archaeological sites and potential archaeological sites within the designation, including identifying any archaeological sites for which an Archaeological Authority under the HNZPTA will be sought or has been granted;
 - (iv) Methods for managing any unrecorded archaeological sites or post-1900 heritage sites within the designation, which shall also be documented and recorded;
 - (v) Methods for identifying and assessing any known or potential built heritage sites within the designation including details of their condition and measures to mitigate any adverse effects in accordance with the HNZPTA guideline AGS 1A;
 - (vi) Roles, responsibilities and contact details of Project personnel, the Waka Kotahi Southern IIG representatives, and HNZPT involved with heritage and archaeological matters;
 - (vii) Provision for access for the Waka Kotahi Southern IIG representatives to carry out tikanga and cultural protocols;
 - (viii) Methods for protecting or minimising adverse effects on heritage and archaeological sites within the designation during Project works as far as practicable, (for example fencing around heritage and archaeological sites to protect them from damage during construction);
 - (ix) Protocols to manage accidental discovery of archaeological material as provided for under both the AUP and HNZPTA, including notification of the site owner and or administrator;
 - (x) Measures for secure on-site storage and archiving of any archaeological materials;
 - (xi) Training requirements for contractors and subcontractors on processes and procedures for heritage and archaeological sites within the designation, and legal obligations relating to finds and accidental discoveries (under both the AUP and HNZPTA); and
 - (xii) Methods for appropriate public dissemination of knowledge gained from heritage investigations.
- (d) At the completion of the Historic heritage investigation component of the Project Works the Requiring Authority will provide confirmation from the Project Archaeologist to the Manager that all works have been completed in accordance with the requirements of the HHMP.

Construction noise and vibration conditions (CNV)

Construction noise and vibration management plan

CNV.1

- (a) A Construction Noise and Vibration Management Plan (CNVMP) shall be prepared prior to the Start of Construction for a Stage of Work and submitted to the Manager for information.
- (b) A CNVMP shall be implemented during the Stage of Work to which it relates.
- (c) The purpose of the CNVMP is to provide a framework for the development and implementation of the Best Practicable Option for the management of construction noise and vibration effects to achieve the construction noise and vibration standards set out in Conditions CNV.2 and CN.3 to the extent practicable. To achieve this purpose, the CNVMP shall be prepared in accordance with Annex E2 of the New Zealand Standard NZS6803:1999 'Acoustics – Construction Noise' (NZS6803:1999) and the Waka Kotahi State highway construction and maintenance noise and vibration guide (version 1.1, 2019), and shall as a minimum, address the following:
 - (i) description of the works and anticipated equipment/processes;
 - (ii) hours of operation, including times and days when construction activities would occur;
 - (iii) the construction noise and vibration standards for the Project;
 - (iv) identification of receivers where noise and vibration standards apply;
 - (v) management and mitigation options, and identification of the Best Practicable Option;
 - (vi) methods and frequency for monitoring and reporting on construction noise and vibration;
 - (vii) procedures for communication and engagement with nearby residents and stakeholders, including notification of proposed construction activities, the period of construction activities, and management of noise and vibration complaints;
 - (viii) contact details of the Project Liaison Person;
 - (ix) procedures for the regular training of the operators of construction equipment to minimise noise and vibration as well as expected construction site behaviours for all workers;
 - (x) identification of areas where compliance with the noise [Condition CNV.2] and/or vibration standards [Condition CNV.3] Category A or Category B will not be practicable and the specific management controls to be implemented and consultation requirements with owners and occupiers of affected sites;
 - (xi) procedures and requirements for the preparation of a Schedule to the CNVMP (Schedule) for those areas where compliance with the noise [Condition CNV.2] and/or vibration standards [Condition CNV.3] Category A or Category B will not be practicable and where sufficient information is not available at the time of the CNVMP to determine the area specific management controls [Condition CNV.1(c)(x)];

- (xii) procedures and trigger levels for undertaking building condition surveys before and after works to determine whether any cosmetic or structural damage has occurred as a result of construction vibration;
- (xiii) methodology and programme of desktop and field audits and inspections to be undertaken to ensure that CNVMP, Schedules and the best practicable option for management of effects are being implemented; and
- (xiv) requirements for review and update of the CNVMP.

Noise Criteria

CNV.2

Construction noise from the Project shall be measured and assessed in accordance with the NZS 6803:1999 and shall, as far as practicable, comply with the following criteria:

Table CNV.1 Construction noise criteria

Day of week	Time	dB L _{Aeq(15min)}	dB L _{Amax}
Buildings containing activities sensitive to noise			
Weekdays	0630 – 0730	60	75
	0730 – 1800	75	90
	1800 – 2000	70	85
	2000 – 0630	45	75
Saturdays	0630 – 0730	45	75
	0730 – 1800	75	90
	1800 – 2000	45	75
	2000 – 0630	45	75
Sundays and Public Holidays	0630 – 0730	45	75
	0730 – 1800	55	85
	1800 – 2000	45	75
	2000 – 0630	45	75
Other occupied buildings			
All days	0730 - 1800	75	n/a
	1800 - 0730	80	n/a

Vibration Criteria

CNV.3

- (a) Construction vibration shall be measured in accordance with ISO 4866:2010 Mechanical vibration and shock – Vibration of fixed structures – Guidelines for the measurement of vibrations and evaluation of their effects on structures and shall comply with the vibration standards set out in the following table as far as practicable.

Table CNV.2 Construction vibration criteria

Receiver	Details	Category A	Category B
Occupied Activities sensitive to noise	Night-time 2000h - 0630h	0.3mm/s ppv	1mm/s ppv
	Daytime 0630h - 2000h	1mm/s ppv	5mm/s ppv
Other occupied buildings	Daytime 0630h - 2000h	2mm/s ppv	5mm/s ppv
All other buildings	At all other times	5mm/s ppv	BS 5228-2*
	Vibration transient		Table B2
	At all other times	5mm/s ppv	BS 5228-2*
	Vibration continuous		50% of Table B2 values

**BS 5228-2:2009 'Code of practice for noise and vibration control on construction and open sites – Part 2: Vibration'*

(b) Where compliance with the vibration standards set out in Table CNV.2 is not practicable, and unless otherwise provided for in the CNVMP, then the methodology in Condition CNV.4 shall apply.

(c) If measured or predicted vibration from construction activities exceeds the Category A criteria, construction vibration shall be assessed and managed during those activities.

(d) If measured or predicted vibration from construction activities exceeds the Category B criteria those activities must only proceed if vibration effects on affected buildings are assessed, monitored and mitigated.

CNV.4

(a) Unless otherwise provided for in a CNVMP, a Schedule to the CNVMP (Schedule) shall be prepared, in consultation with the owners and occupiers of sites subject to the Schedule to the CNVMP, when:

- (i) construction noise is either predicted or measured to exceed the noise standards in Condition CNV.2;
- (ii) construction vibration is either predicted or measured to exceed the Category A standard at the receivers in Condition CNV.3.

(b) The purpose of the Schedule is to set out the Best Practicable Option for the management of noise and/or vibration effects of the construction activity beyond those measures set out in the CNVMP. The Schedule shall include details such as:

- (i) construction activity location, start and finish times;
- (ii) the nearest neighbours to the construction activity;
- (iii) the predicted noise and/or vibration level for all receivers where the levels are predicted or measured to exceed the applicable standards in Conditions CNV.2 and CNV.3;
- (iv) the proposed mitigation;
- (v) the proposed communication with neighbours; and

	<ul style="list-style-type: none"> (vi) location, times and types of monitoring. (c) The Schedule shall be submitted to the Manager for information at least 5 working days, except in unforeseen circumstances, in advance of Construction Works that are covered by the scope of the Schedule and shall form part of the CNVMP.
Construction traffic conditions (CT)	
Construction traffic management plan	
CT.1	<ul style="list-style-type: none"> (a) A Construction Traffic Management Plan (CTMP) shall be submitted to the Manager for information at least 10 working days prior to the Start of Construction. The CTMP shall be prepared in consultation with Auckland Transport (including Auckland Transport Metro) and KiwiRail. The outcome of consultation undertaken between the Requiring Authority and Auckland Transport shall be documented including any Auckland Transport comments not incorporated within the final CTMP submitted to the Manager. (b) The purpose of the CTMP is to avoid, remedy or mitigate, as far as practicable, adverse construction traffic effects. (c) To achieve this purpose, the CTMP shall include: <ul style="list-style-type: none"> (i) methods to manage the effects of temporary traffic management activities on traffic capacity and movements, in consultation with Auckland Transport; (ii) measures to manage the safety of all transport users; (iii) the estimated numbers, frequencies, routes and timing of traffic movements, including any specific non-working or non-movement hours to manage vehicular and pedestrian traffic near schools or to manage traffic congestion; (iv) methods for engaging with Parks, Sport and Recreation and Land Advisory, to be developed in consultation with Parks, Sport and Recreation and Land Advisory; (v) site access routes and access points for heavy vehicles, the size and location of parking areas for plant, construction vehicles and the vehicles of workers and visitors; (vi) methods to manage any road closures that will be required and the nature and duration of any traffic management measures such as the identification of detour routes, temporary restrictions, or diversions and other methods for the safe management and maintenance of traffic flows, including general traffic, buses (including along Park Estate Road and Bremner Road), pedestrians and cyclists, on existing roads. Such access shall be safe, clearly identifiable and seek to minimise significant detours; (vii) methods to maintain pedestrian and/or vehicle access to private property and/or private roads where practicable, or to provide alternative access arrangements when it will not be; (viii) the management approach to loads on heavy vehicles, including covering loads of fine material, the use of wheel-wash facilities at site exit points and the timely removal of any material deposited or spilled on public roads;

	<ul style="list-style-type: none"> (ix) methods that will be undertaken to communicate traffic management measures to affected road users (e.g. residents/public/stakeholders/emergency services); (x) Auditing, monitoring and reporting requirements relating to traffic management activities shall be undertaken in accordance with Waka Kotahi's Code of Practice for Temporary Traffic Management; (xi) Methods to manage the availability of on-street and off-street parking if the designated site is unable to accommodate all contractor parking. This shall include an assessment of available parking (if any) for contractors on street and identify measures to meet and/or reduce contractor parking demand for on-street parking to meet this demand; (xii) Methods for recognising and providing for the on-going operation of Auckland Transport managed passenger transport services; (xiii) Methods to maintain the functional operational and recreational access to any Auckland Council Park land during construction where practicable. <p>(d) Any CTMP prepared for a Stage of Work shall be prepared in consultation with Auckland Transport and submitted to the Manager for information 10 working days prior to the Start of Construction for a Stage of Work.</p> <p>ADVICE NOTE:</p> <p><i>Where construction activities may affect the local road network, separate approval will be required from Auckland Transport (as the road controlling authority). The approval will likely include a Corridor Access Request and accompanying Traffic Management Plan.</i></p>
CT.2	<p>Consultation with Auckland Transport shall be undertaken at the earliest opportunity with regard to the preferred option for the SH1 Bremner Road Overbridge and Jesmond Bridge replacement works to ensure:</p> <ul style="list-style-type: none"> (a) That passenger transport services can be efficiently provided on the road network; and (b) That there is sufficient capacity and viable alternative routes in the transport network to accommodate cumulative construction traffic demands in the wider area.
Urban design and landscaping conditions (LV)	
Urban Design and Landscape Framework	
LV.1 (this condition applies to Stage 1B2 of the project)	<p>Landscape planting plans within Stage 1B2 shall be prepared generally in accordance with the principles and preliminary plans contained in the Project ULDF Rev G dated June 2022 and in consultation with the Waka Kotahi Southern IIG. The landscape planting plans shall take into consideration planting specified in management plans required by conditions of resource consent number BUN60415513.</p>
LV.2	<p>All Project planting shall be fully implemented by the completion of the first planting season following the completion of Project works in a Specified Area.</p>

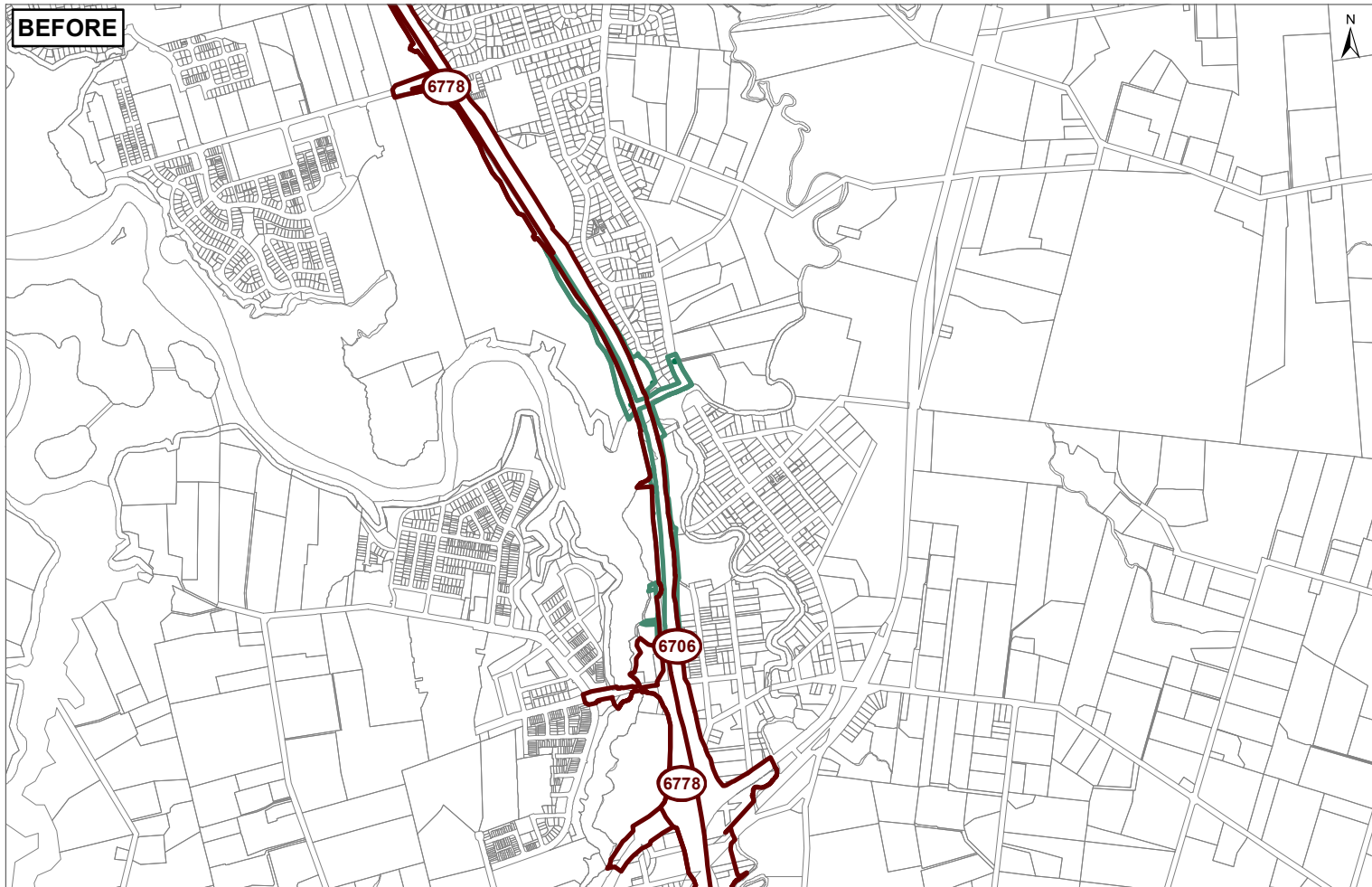
LV.3	Any Project planting that fails to establish, or that decline or die within 5 years, must be replaced to the satisfaction of the Manager. The replacement trees must be of similar grade and size to that originally planted.
Arboriculture conditions (AB)	
AB.1	All works within the protected root zone of trees to be retained shall be supervised. Works within the protected root zone shall be undertaken as set out in the Arboricultural Assessments prepared by Peers Brown Miller Limited, dated September 2020 and dated 21 October 2022.
AB.2	There shall be no storage (or temporary storage) of materials, machinery and equipment within the protected root zone of any protected tree.

Attachments

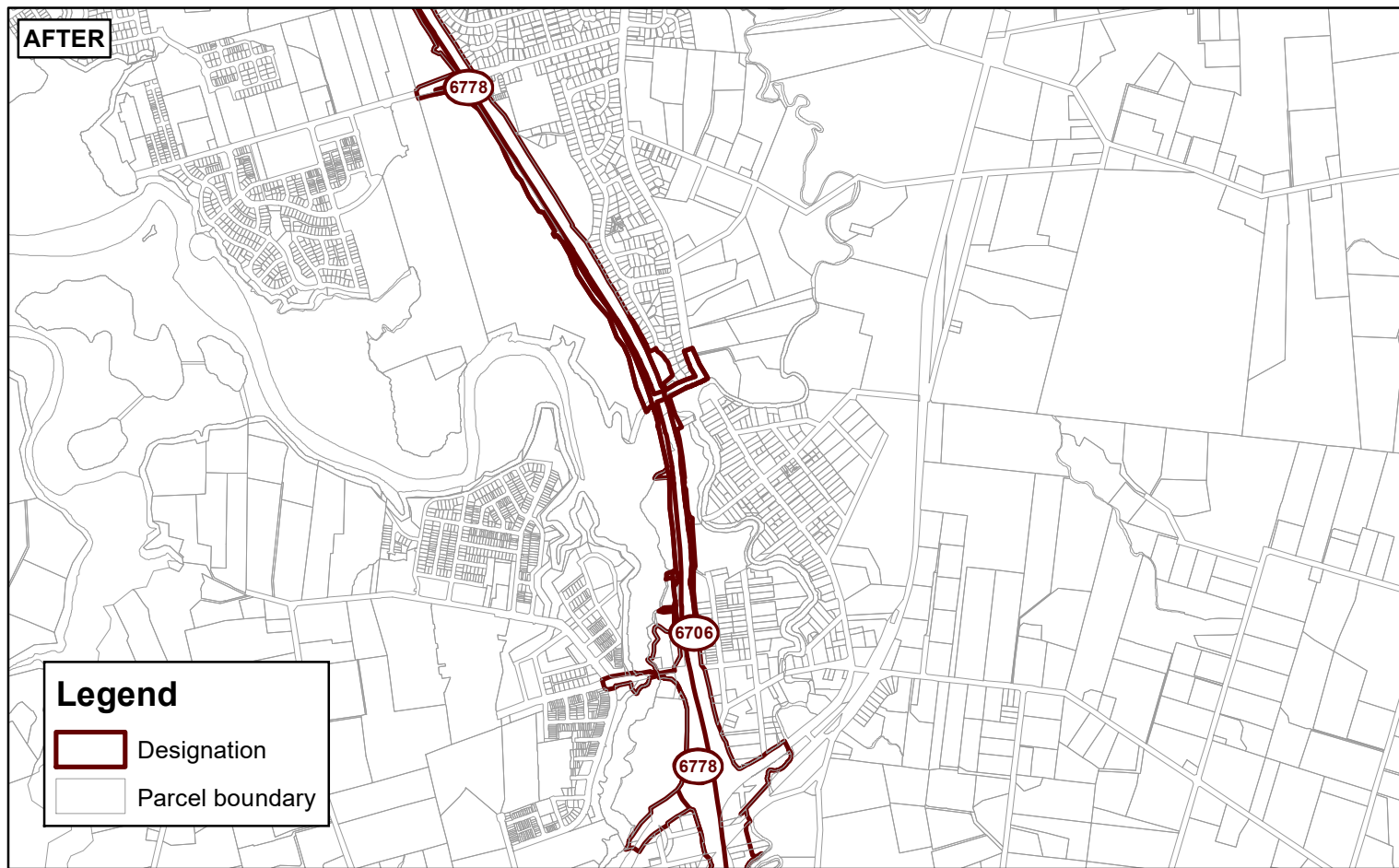
No attachments.

Attachment D - Updated GIS Viewer map



BEFORE



AFTER



Legend

-  Designation
-  Parcel boundary

0 190 380 760 Metres

Whilst due care has been taken, Auckland Council gives no warranty as to the accuracy and completeness of any information on this map/plan and accepts no liability for any error, omission or use of the information.

Date: 5/06/2024

**Alterations to designations 6706 and 6778
Waka Kotahi**