

Wairau Catchment Flood Resilience

Facilitator: Chris Mene

Panellists:

Councillor Richard Hills

Barry Potter, Director Resilience & Infrastructure

Tom Mansell, Head of Sustainable Partnerships, Healthy Waters &
Flood Resilience

May 2025



Auckland Anniversary Weekend 2023



2
fatalities

\$2.5b
in insurance
claims across
Auckland



163
Category 3
properties in
Wairau

18km
Of waterways in
1,300ha

1 of 4
Blue-green network
projects underway

52,000
People call
Wairau home







Unprecedented cost-sharing deal

- Approx \$2 billion joint funding with government
 - Category 3 buy-outs
 - Making space for Water initiatives
 - Transport Network Repair



Property buy-outs and future land-use

Buyout and removal of properties
is ongoing

Future use of land will depend on
blue-green solutions



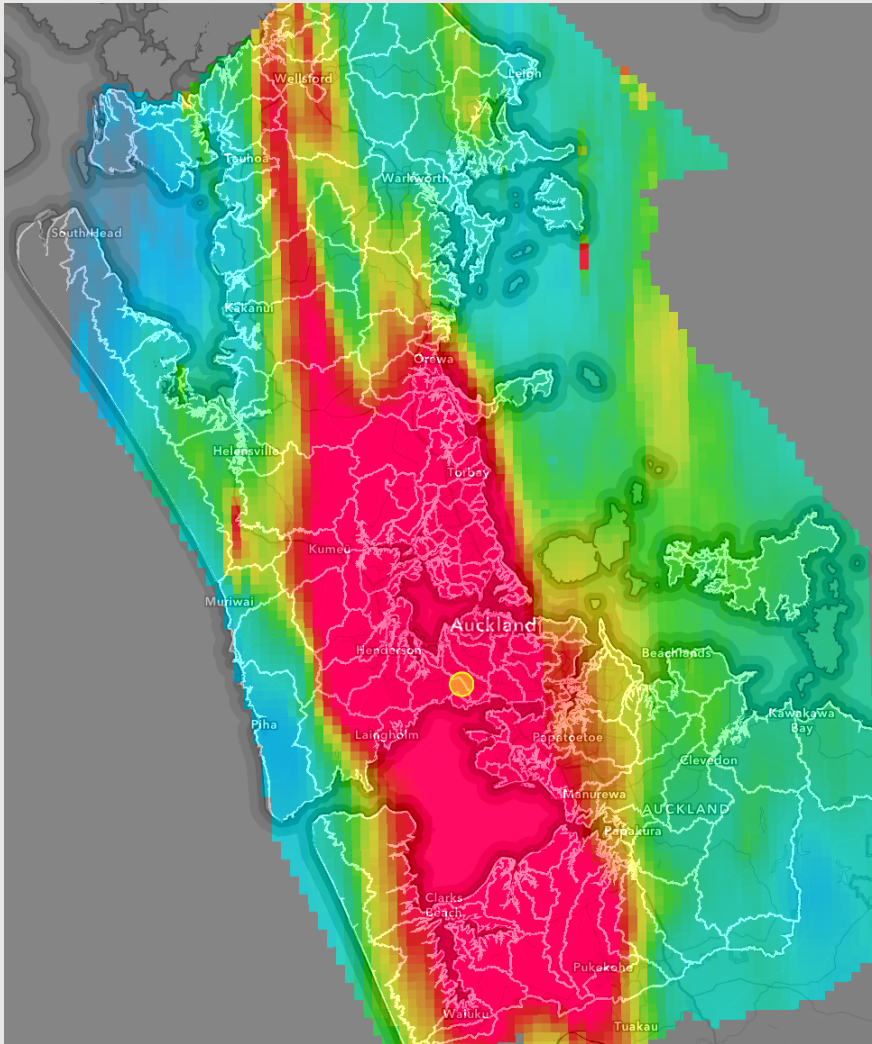
Why is development still occurring in flood plains?

- Auckland Council is bound by the Resource Management Act and the Building Act
- Plan Change requires public consultation. Opportunity to propose greater restrictions on development in some hazard areas


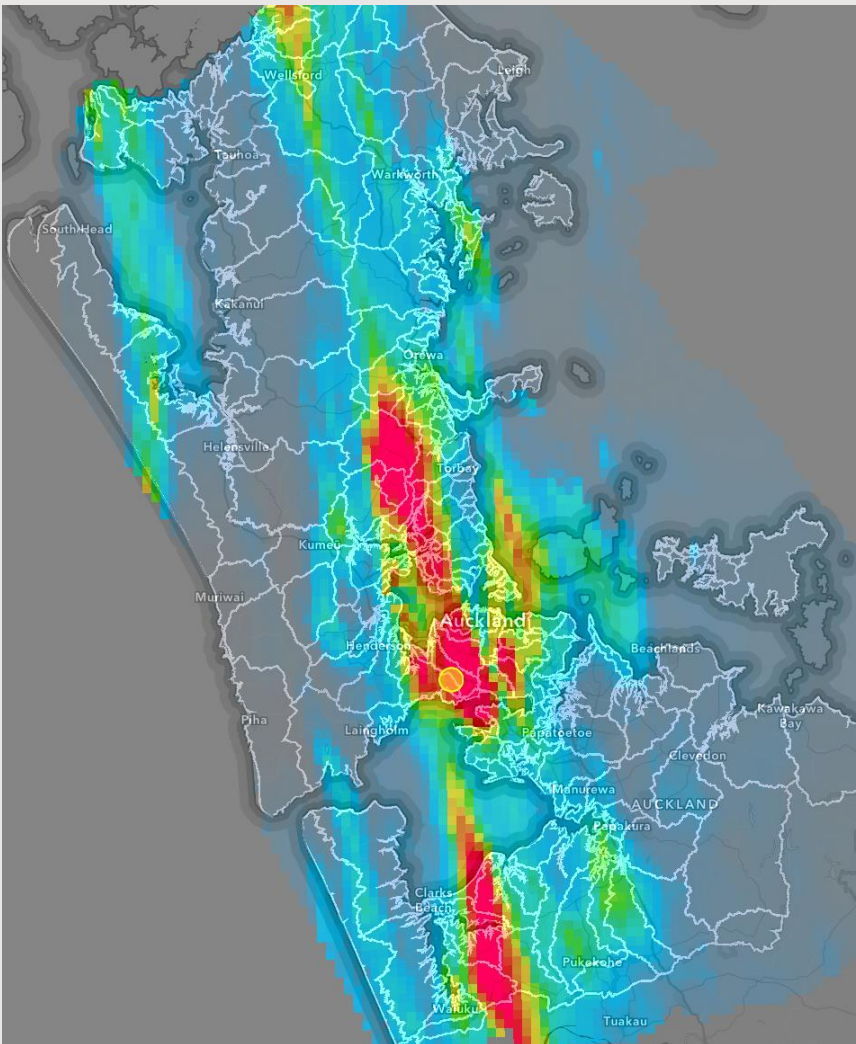


Storm Event Comparison (Max ARI)

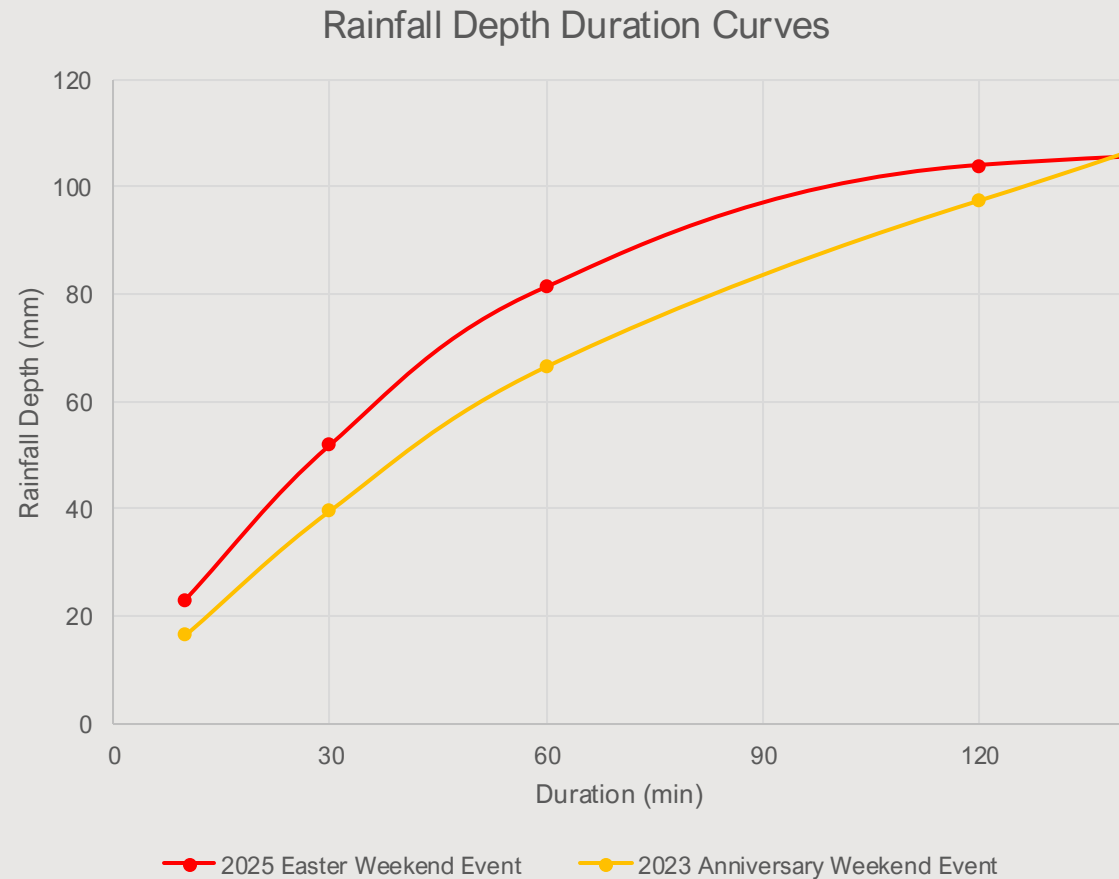
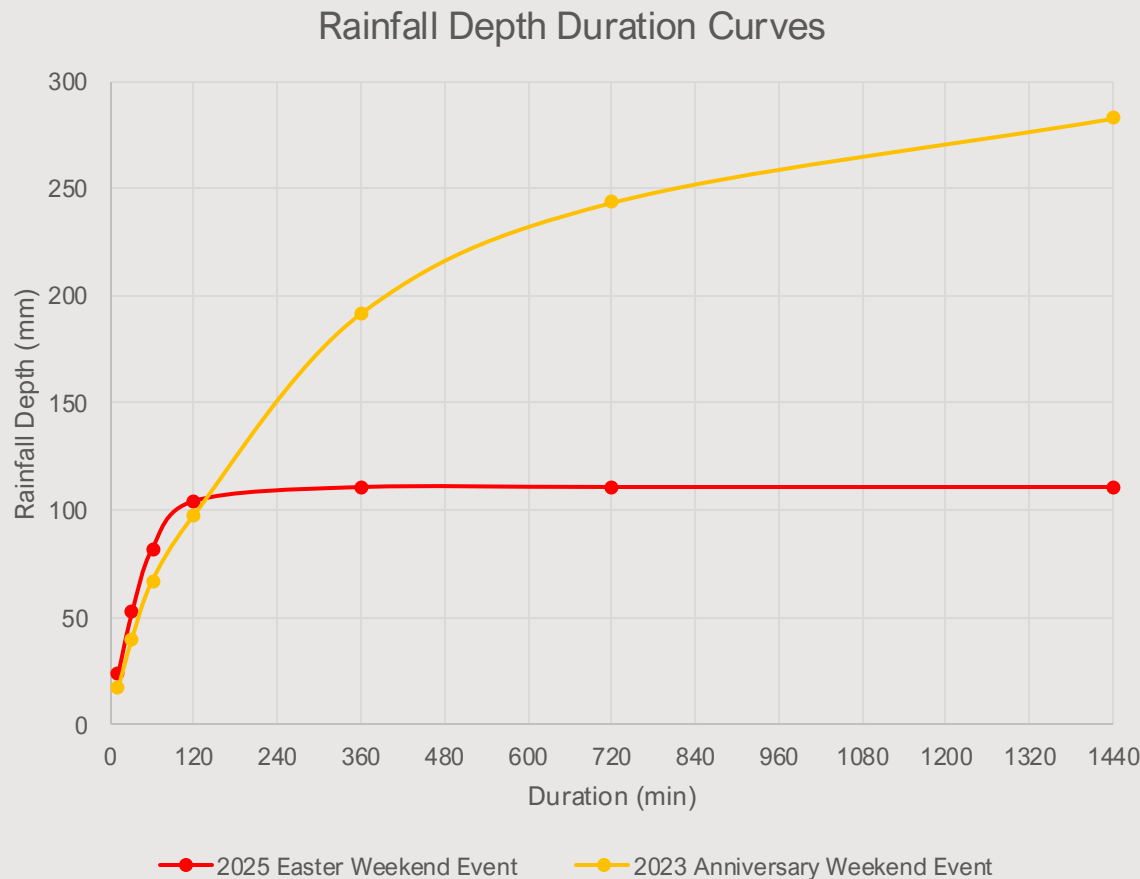
2023 Auckland Anniversary Weekend




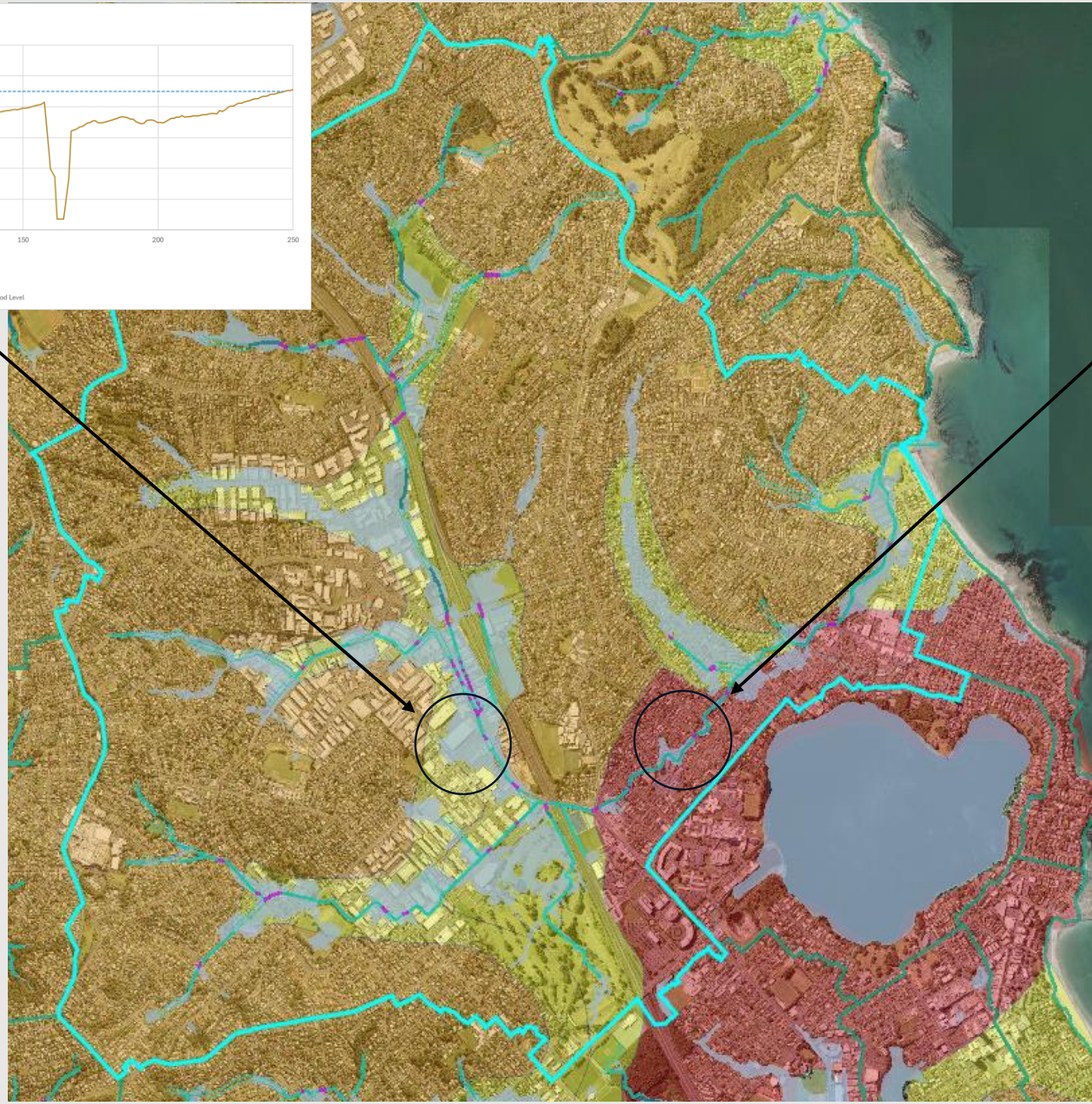
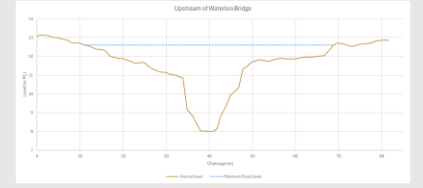
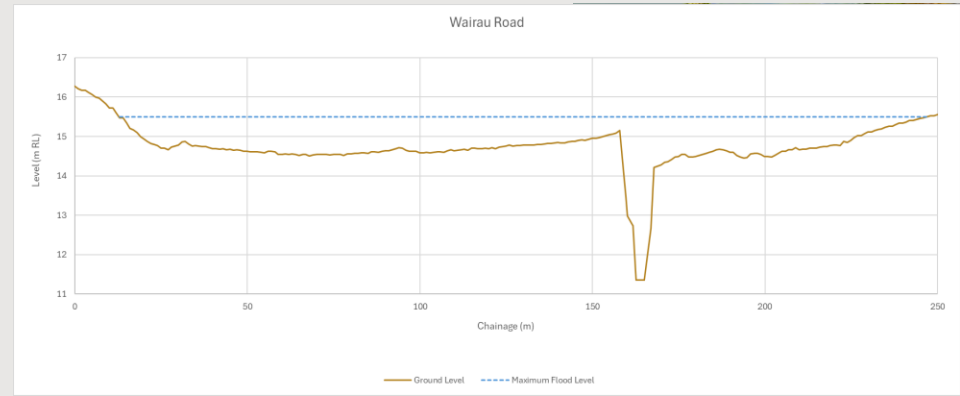
2025 Easter Weekend Storm



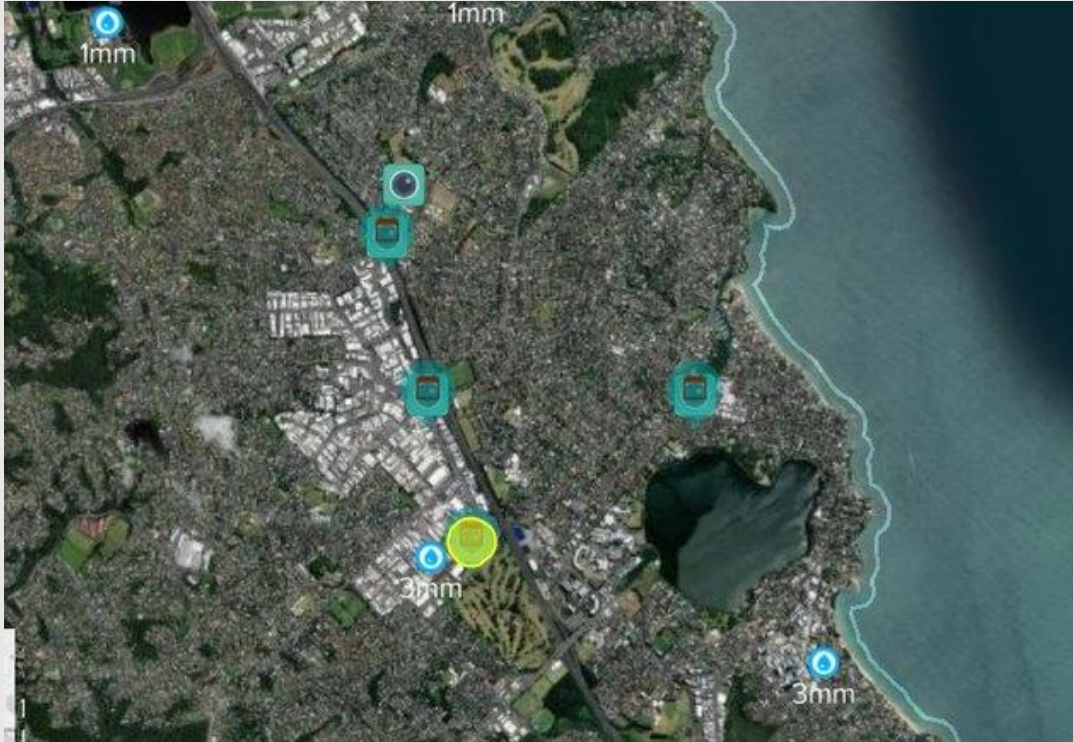
Storm Event Comparison: 2023 vs 2025 Easter weekend










What's been done – Stormwater network improvements




- 36 Hotspots inspected monthly and before storm
 - 5 monitoring cameras installed
- Increased catch-pit cleaning of 2,500
- New water quality treatment device installed
- Watercourse at Bryan Byrnes Reserve dredged, desilting of Link Drive pond
- Other increased inspections and maintenance



Hotspot cameras



Outcomes



What's been done – Healthy Waters Community Engagement



- Door knocking – spreading awareness of how to prepare for flooding and use Flood Viewer
- Northern Community Flood Resilience: stream care and clean ups, resilience activities, pest plant control and rubbish clean ups.
- Predator Monitoring
- Regular community clean ups funded by Local Boards and Healthy Waters.



Wairau Blue-Green Network

Stage 1: (co-funded with Crown)

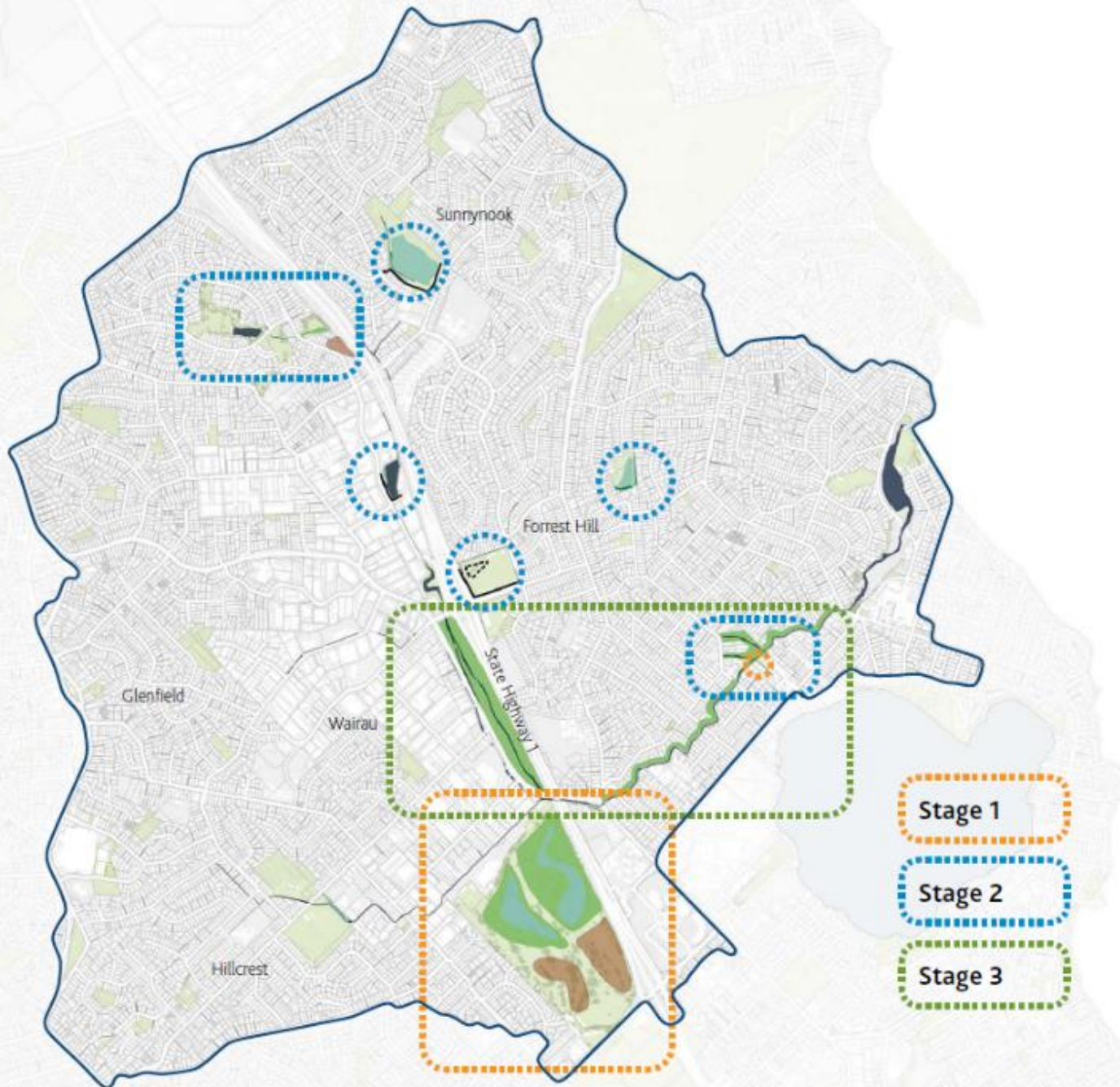
- Increased stormwater detention at AF Thomas Park
- Removal of the Woodbridge Lane Bridge.

Stage 2: (Subject to future LTP funding)

- Blue-green network upgrades to informal overland flow paths, stream widening and daylighting in and adjacent to Nile Road and Totara Vale.
- Minor existing detention upgrades.

Stage 3: (Long-term and currently unfunded)

- Works to widen the creek along Wairau Road and from State Highway 1 to Kitchener Road.



Primary Objectives of Wairau Blue-Green Network– Stage 1 & 2



Reduce flood risk

- Over 10 ha (260 homes) with reduced flood risk.
- Protect vital roads.

Protect core infrastructure

- Maintain access to North Shore Hospital, supermarkets and schools.
- Secure utility systems: power substation and wastewater systems.

Increase resilience of stormwater assets

- Slowing run off, promoting infiltration and reducing peak flows reducing system overload.
- Integrating with traditional systems increasing capacity




Secondary Objectives of Wairau Blue-Green Network – Stage 1 & 2



Enhance water quality and
reduce sedimentation



Better and more equitable
open space and connectivity



Economic uplift



Enhanced biodiversity



Social wellbeing



Support mana whenua
partnership outcomes




Optimise acquired Category 3
land



Efficient operations and
maintenance



Flood Management - Stage 1



Increased Stormwater detention

Increasing storage from 60,000m³ to 500,000m³ (220 Olympic pools) through wetland(s), dry detention and formalising overland flow paths.



Enabling Works

Bridge removal in lower catchment to reduce obstructions increasing flood waters.



Takapuna Golf Course & Storm Water Detention

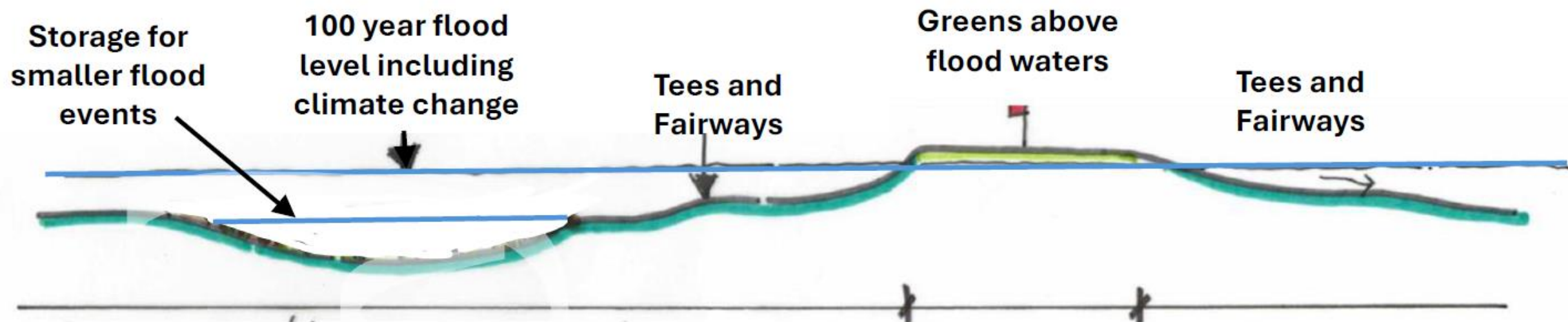


Scale 1 : 2000 @A2
25 March 2025

Kura Kura
KURA
GOLF COURSE DESIGN

CIVILPLAN
CONSULTANTS

NOTES:
MAY NEED TO RELOCATE GREENS AND GOLF FEATURES TO
ACCOMMODATE PATH



Lower existing ground to create interlinked detention areas

**CROSS-SECTION THROUGH FLOOD DETENTION
AREAS, LOWERED GOLF HOLES (nts)**



Potential AF Thomas Park Stormwater Detention
Artist impression only

View looking south towards Takapuna and CBD





Potential AF Thomas Park Stormwater Detention

Artist impression only

View looking south towards Takapuna and CBD



Stage 2

Milford and Tōtara Vale

- Using Category 3 buy-out land for stream widening, daylighting and improved overland flow paths.
- Building on Recovery Office work; designs will be developed in collaboration with the Storm-affected Land Use team.
- Improvements to existing detention basins.





Stage 3 – Potential Wider Catchment Interventions

- Included in long-term strategy but currently unfunded, widening of Wairau Creek (Wairau Road to Kitchener Road).



Sept 2024

March-April 2025

Mid 2025

Late 2025

2026

2027

RECOVERY RESPONSE

STORMWATER NETWORK IMPROVEMENTS

INTENSIVE BLUE-GREEN NETWORK COMMUNITY ENGAGEMENT

ONGOING COMMUNITY ENGAGEMENT ACTIVITIES

WAIRAU BLUE-GREEN NETWORK

Concept Design

Preliminary Design

Detailed Design

Construction



Funding approvals

Design optioneering starts

Community Advisory Group Established

Categorisation Complete

Assessment of AF Thomas Park options

Planning for Woodbridge Lane bridge removal

Technical investigations

Ongoing community engagement

We are here

Final Cat 3 property purchasing complete

Design development for AF Thomas Park underway

Assessment of wider community recreation needs begins



Develop detailed designs
Staged construction begins

Consent applications

Business Case presented to relevant governance group

Ongoing community engagement



Project Partnerships



- Elected representatives
- Community Advisory Group
- Mana Whenua
- Internal council groups
 - Healthy Waters and Flood Resilience
 - Community and social innovation
 - Parks and Community Facilities
 - Recovery Office
 - Storm Affected Land Recovery



Community Advisory Group

An inclusive catchment wide group to ensure community aspirations and concerns are addressed membership includes:

- **Local Board representation**
- **Rōpū Māori;**
- **Resident Associations**
- **Business associations**
- **Sports and recreation**
- **Schools and education**
- **Community organisations**



Working with nature



To stay informed email
bluegreen@aucklandcouncil.govt.nz to be added to the
Wairau Valley blue-green contact list.

