

**KINGSEAT**






**Auckland Council  
District Plan  
(Franklin Section)**


**Update: July 2015**

**MAP 104i**

**SPECIAL CONTROLS  
WITHIN  
BUSINESS ZONE  
(Rule 29.5)**

**LEGEND**

-  Amenity Planting Requirement
-  Business Centre Classification
-  Main Frontage Control Line



Scale 1:2,500

Copyright © Auckland Council.  
Cadastral Information is derived from  
LINZ Digital Cadastral Database  
CROWN COPYRIGHT RESERVED

Printed: 22/06/2015

**Former Kingseat Hospital Site**

