







**Auckland Council  
District Plan  
(Franklin Section)**

Update: October 2013

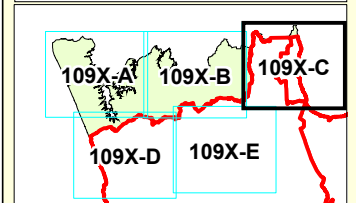
**Map 109X-C**

**OUTSIDE THE ENVIRONMENTAL  
ENHANCEMENT OVERLAY AREA  
IDENTIFIED SIGNIFICANT  
NATURAL FEATURE  
REFER RULE 22B.11.2**

**LEGEND**

-  Auckland Council Southern Boundary
-  Environmental Enhancement Overlay Area
-  Identified Significant Natural Features
-  Other zones not subject to Part 22
-  Regional Parks
-  State Highway

REQUIREMENT: All natural features require onsite survey to confirm location



Approx scale 1:120000

Printed: 02/09/2013