







Auckland Council District Plan (Franklin Section)

Update: October 2013

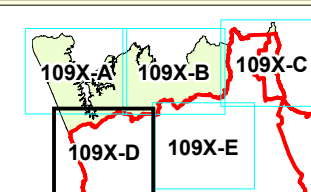
Map 109X-D

OUTSIDE THE ENVIRONMENTAL
ENHANCEMENT OVERLAY AREA
IDENTIFIED SIGNIFICANT
NATURAL FEATURE
REFER RULE 22B.11.2

LEGEND

-  Auckland Council Southern Boundary
-  Environmental Enhancement Overlay Area
-  Identified Significant Natural Features
-  Other zones not subject to Part 22
-  Regional Parks
-  State Highway

REQUIREMENT: All natural features require onsite survey to confirm location



Approx scale 1:120000

Printed: 02/09/2013