



**AUCKLAND COUNCIL  
 DISTRICT PLAN  
 (FRANKLIN SECTION)**

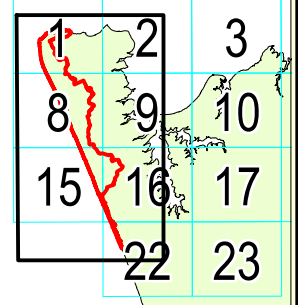
**TOPIC 35  
 COASTAL FORESTRY**

Update: October 2013

 Awhitu Peninsula Policy Area

 Coastal Zone

**Map 111**



TASMAN  
SEA

0 4,032  
 meters  
 Scale: 1:123,600



Copyright © Auckland Council.  
 Cadastral Information is derived from  
 LINZ Digital Cadastral Database  
 CROWN COPYRIGHT RESERVED

Printed: 02/09/2013

