






























































(2b) Management intentions

-  Regional park boundary
-  Auckland Council regional boundary
-  Open tracks (as at 1 September 2022)
-  Closed tracks (as at 1 September 2022)
-  Proposed tracks
-  Beachlands-Maraetai Walkway
-  Hillary Trail
-  Montana Heritage Trail
-  Te Araroa Trail
-  Te Ara Hura Trail
-  Proposed Hūnua Trail
-  Te Ara Moana / sea kayak trail
-  Horse riding track
-  Recreational cycling and mountain biking track

-  Building
-  Boat ramp, wharf or jetty
-  Proposed infrastructure
-  Proposed bridge
-  Roads or carparks
-  Pest-proof fence
-  Campground
-  Geological Features

-  Camping
-  Toilet
-  Parking
-  Park House or Historic Homestead
-  Picnicking
-  Information
-  Barbecue
-  Wildlife area
-  Fishing
-  Bird watching area

(SMZ) Special management zone

-  Cultural heritage site
-  Archaeological site
-  Streams
-  Lake or dam
-  Marine reserve
-  Wetlands
-  Sand
-  Public open space or local reserve
-  Leased / licensed area
-  Water supply management areas
-  Parcels subject to Treaty settlements
-  Land to be vested as parkland once sandmining activity ends
-  Privately owned lake area
-  Ark in the Park / Kōkako Management Area
-  Park open space or pasture
-  Existing vegetation
-  Planned revegetation
-  Exotic tree planting
-  Gravel field
-  Views and vistas
-  Surf Club
-  Wheelchair access
-  Equestrian area
-  Outdoor Education Centre
-  Canoeing / Kayaking
-  Playground
-  Boat launching - Boat ramp
-  Golf course
-  Telephone
-  Disc golf course
-  Beach shower

Note: These maps do not show the full set of heritage information. Refer to the council's geomaps for all current heritage information and statutory layers and consult with the Heritage Unit when undertaking any parks management work.

Legend