



Mahere Whakatauirā Mana Whakahaere Papa
Rēhia ā-Rohe o Waiheke

Waiheke Local Parks Management Plan 2023

Volume 2

Including Appendices

aucklandcouncil.govt.nz



Contents

12.0 Individual Parks6

12.1 How to use the individual parks template7

12.2 Map key10

12.3 Individual parks sheets11

Alison Park 11

Anzac Bay Reserve 13

Anzac Reserve 14

Arran Bay Esplanade Reserve 16

Awaawaroa Esplanade Reserve 17

Awaawaroa Historic Reserve 18

Awaawaroa Wetland Reserve and Awaawaroa Road Reserve 19

Belle Terrace Foreshore Reserve 21

Burrell South Reserve 22

Catherine Mitchell Reserve 23

Church Bay Esplanade Reserve 24

Citrus Corner 26

Cory Road to Miro Road Accessway 27

Cowes Bay Esplanade Reserve 28

Crosby Reserve 29

Fourth Avenue Reserve 30

Garratt Road Accessway 31

Glen Brook Reserve 32

Goodwin North Reserve 33

Goodwin South Reserve 34

Gordons Road Esplanade Reserve 35

Great Barrier Foreshore Reserve 36

Great Barrier Road Esplanade Reserve 37

Hekerua Bay Foreshore Reserve 1 38

Hekerua Bay Reserve 39

Hill Road Crescent Road Accessway 41

Homersham Reserve 39

Junction Road Reserve 40

Kennedy Point Reserve 41

Kennedy Reserve 42

Korora Road Reserve and Beach Parade Reserve 43

Kuakarau Bay Forest 45

Little Oneroa Reserve 46

Makora South Reserve 48

Mary Wilson Reserve 50

Matapana Reserve 51

Matiatia Owhanake Walkway 53

Mawhitipana Reserve 54

McKenzie Reserve 55

Mitchell Reserve 57

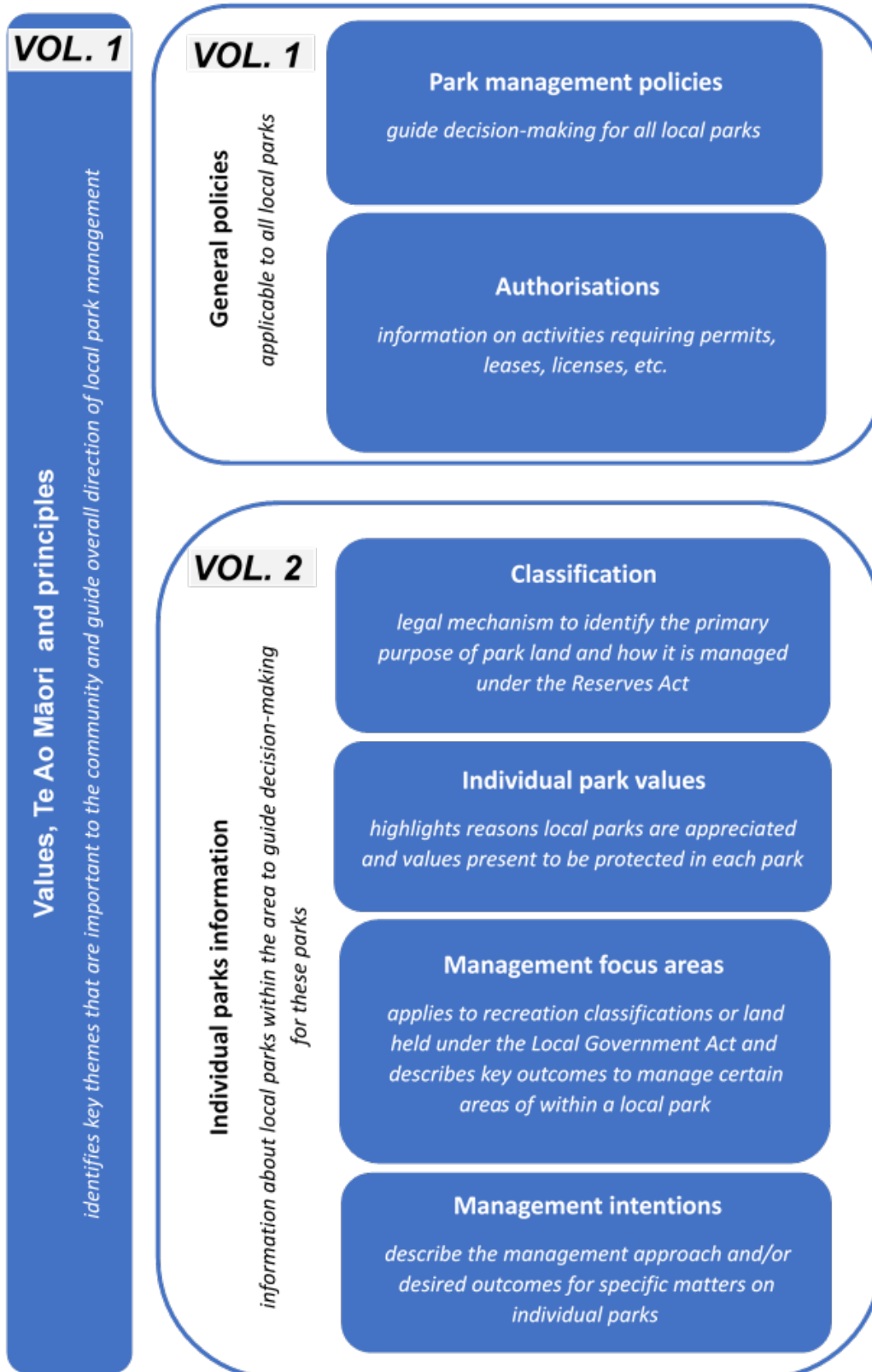
Musson Drive Access Reserve and Onetangi Sports Park Accessways 58

Neil Avenue Bush Reserve 59

Newton Reserve	60
Nikau Reserve	62
Ocean View Road Reserve	63
Okahuiti Scientific Reserve, Te Toki Scenic Reserve, Te Toki Reserve and Wharf Reserve	64
Omiha Beach Reserve	67
Oneroa Beach Reserve Accessway	68
Oneroa Beach Reserve	69
Orapiu Road Esplanade Reserves	70
Ostend Domain	71
Owhanake Matiatia Walkway	73
Owhanake Reserve	75
Pakihi Point Cemetery Reserve	76
Palm Beach Reserve	77
Park Point Walkway	78
Park Road Reserve	80
Piritaha Esplanade Reserve	81
Pohutukawa Reserve, Onetangi	82
Pukeatua Reserve (Trig Hill Farm Reserve)	83
Putiki Reserve	84
Sandy Bay Esplanade Reserve	86
Sea View Esplanade Reserve	87
Sea View Road Reserve	88
Squirells Reserve	89
Surfdale Hall Reserve and Foreshore	90
Surfdale Reserve Accessway	92
Te Aroha Accessway Reserve	93
Te Awaawa O Makoha	95
Te Huruhi Bay Reserve	96
Te Matuku Bay Esplanade Reserve and Day’s Landing Reserve	98
Te Matuku Stockyard Reserve	107
Te Uri Karaka Te Waera Reserve	108
Te Whau Esplanade Reserve and Okoka Bay Dead Dog Walkway	109
Third Reserve	111
Tin Boat Reserve	112
Victoria Reserve	113
Waikare Reserve Accessway	114
Waikopou Bay Esplanade Reserve	115
Wairua South Reserve	116
Watters Glen	117
Wharf Road Esplanade Reserve	118
Wilma Foreshore Reserve	119
Wilma Hillside Reserve and Wilma Reserve	120
Woodside Bay Esplanade	121
13. Volume 2 - Appendices	122
Appendix E: Parks covered by existing reserve management plans to be superseded ..	122
Appendix F: What the public value about Waiheke parks	125
Appendix G: Description of recreational activities	127
Parks out of scope of the local parks management plan	130
Appendix H: Council owned or managed.....	130

12.0 Individual Parks

This section covers the 96 local parks on Waiheke Island included in this plan. Information about each park is presented on individual sheets in alphabetical order. Please note the information about individual parks need to be read in conjunction with the General policies in Volume 1 of this plan. The diagram below shows the different volumes and sections of this plan and how they relate to each other.



12.1 How to use the individual parks template

The following template explains how the content of the individual park sheets have been populated, including reference documents.

Local parks that are adjacent, or in close proximity to a park will often be visible on the map.

The hatching shows management focus areas for land classified as recreation reserve or land held under the Local Government Act. In this example the recreation reserve has an Informal recreation and Protection of the natural environment focus.



Management Focus Areas

- Informal recreation
- Protection of the natural environment

100 Ocean View Road

ID	Appellation	Land status
1	Section 2 SO 499536	Recreation Reserve
2	Section 1 SO 499536	Local Purpose Reserve (Community Building)

ADDRESS

- Physical street address derived from Auckland Council rate database.
- Some parks don't have a street number.

LAND STATUS

- The table shows the land status for each land parcel that makes up the park.
- Numbers on the map correspond to numbers in column 1 of the table.
- The land status includes the lot number (Appellation) and Reserves Act classification or identifies that the parcel is held under the Local Government Act 2002.
- Section 9 of this plan contains a description of each Reserves Act classification.
- The classification of a reserve can be changed as per section 24 of the Reserves Act

PARK AREA (m² or ha)

- This is the total area of all land parcels that make up the park. The area is in square metres (m²) if the park is under one ha in size.

The scale of the maps varies depending on the size and configuration of the park.

LEASES & LICENCES

Example: Current or contemplated leases and licences within existing footprints for:

Organised sport and facilities including lawn bowls and petanque (recreation reserve)

This section identifies the types of leases and licence activities that are contemplated within existing lease area footprints. It will generally reflect the current lease/licence activities on the park and identify the land classification where these types of lease or licence activities can occur i.e. recreation reserve or local purpose (community use) reserve.

Note: if new future leases types/activities are known/anticipated these will be identified/contemplated in the management intention section.

VALUES

KNOWN CULTURAL VALUES

This section identifies areas of cultural significance to mana whenua. The examples below show the different levels of information and how it will be displayed. All examples emphasise the need to discuss potential impacts on cultural values with mana whenua

- **Example 1:** Area of Cultural Significance – refer to mana whenua.

This indicates areas that are likely to have significance for mana whenua. For example, many coastal or estuarine areas on Waiheke may have been traditional food gathering or fishing areas, transportation routes or part of a wider cultural landscapes. This information is often not recorded or available to the public.

- **Example 2:** Recorded archeological site(s) of Māori origin – refer to mana whenua.

This indicates a recorded Cultural Heritage Inventory (CHI) site of Māori origin. For example, common CHI sites on Waiheke are middens, pits, and terraces.

- **Example 3:** Recorded archeological site(s) of Māori origin including pā site (CHI #9620) partially located within the reserve - refer to Mana whenua

This indicates in more detail a significant or unique recorded CHI site. This level of detail is reserved for larger or more prominent recorded sites.

Example 4: Refer to mana whenua.

‘Refer to mana whenua’ will be displayed when an area or specific site of cultural value has not been identified. Mana whenua may not always want to indicate or publicise areas or sites of cultural significance. Therefore, it is important to refer to mana whenua to ensure activities on parks can avoid impact on cultural values where no specific information is given in this section.

KEY RECREATIONAL VALUES

This section outlines a list of key recreational activities currently associated with the park. The impact on these need to be considered alongside other park values when approving/determining what activities can take place on parks. Refer to the table in Appendix G later in Part D for descriptions of these values.

This is not an exhaustive list or the only recreational values for a park but is intended to be a start point that indicates known prominent values associated with that park.

Example: Beach access, walking trails

SIGNIFICANT NATURAL VALUES

- **Example 1:** WF11 Kauri podocarp broadleaved forest
- **Example 2:** High quality native vegetation including Kauri forest remnant at the east end, which includes mature Kauri – oldest estimated at 300yrs

*This section is predominantly populated from data contained in the **Indigenous terrestrial and wetland ecosystems of Auckland 2017**. The document describes 36 terrestrial and wetland ecosystems in the Auckland region and is based on the national ecosystem classification system. The description in example 1 above **WF11 Kauri podocarp broadleaved forest** relates to the relevant*

section in the document which provides details on ICUN threat status (e.g. least concern, venerable, endangered, critically endangered, collapse). As well as distribution, characteristics, threats etc.

Some parks may have additional information as described in example 2 where additional information on specific or unique known natural values may be useful.

Note: Most parks by virtue have a variety of natural values the intention of this section is to identify known significant or unique values that may not be covered by the Hauraki Gulf Islands District Plan Significant Ecological Area overlays.

HERITAGE VALUES

Example: Historic Grave – Pierre De Norrie (CHI# 10123)

This section identifies recorded Cultural Heritage Inventory sites other than sites listed in the Known Cultural Values Section above. Examples include historic graves, military structures, monuments, historic trees, and places.

OTHER INFORMATION

Example: Contaminated land – Closed Landfill

- This section covers miscellaneous information specific to the park that may impact use or development.
- Environmental monitoring and asset management, monitoring and inspections to ensure safe use by public.
- Potential constraints on ground intrusive projects and activities and notification of potential hazards

KEY MANAGEMENT ISSUES

Example: Unrestricted access to the dune system impacts on the quality of the dunes.

- This section outlines management issues specific to the particular park.
- Not all parks have a specific management issue.

- **Note:** this is not intended to be an exhaustive list of general park issues. Issues common to parks in general or to parks that fall under the same management focus area (MFA). These are mostly covered in the general policies or the relevant MFA overview in part C.

MANAGEMENT FOCUS

Examples:

- Informal recreation, see 10.2
 - Organised sport and recreation, see 10.5
- Note: A management focus only applies to land classified recreation reserve under the Reserves Act or land subject to the LGA. Refer to Section 10.
- Refer to Section 10 for a comprehensive explanation of how management focus areas apply to parks.

MANAGEMENT INTENTION

Management intentions describe the management approach and/or desired outcomes for specific activities/ experiences/ issues on individual parks.


This section may also provide direction on how specific activities should be provided for or what unique features are intended to be retained, maintained, altered, or protected. It also may signal potential development opportunities (if known) that may be considered in the future.


Example 1: Consider improving the path network as identified in the Alison Park Concept Plan to encourage greater use of the park.

Example 2: Consider additional planting east and west of the stream bank to improve habitat and water quality of the Little Oneroa Stream lagoon.


Pae tohu


12.2 Map key


 Other parks

 Indicative location of property easements


Other Land Status


 Road


 Utility


 Treaty settlement


Management Focus Areas


 Community use

 Informal recreation

 Organised sport and recreation

 Protection of the natural environment

 Recreation & ecological linkage

 Water and coastal access

12.3 Individual parks sheets

Alison Park



LEASES & LICENCES

Current and contemplated leases and licences within existing footprints on the Local Purpose (Community Building) Reserve land for:

- Organised environmental education activities and facilities

VALUES

KNOWN CULTURAL VALUES

- Refer to mana whenua

KEY RECREATIONAL VALUES

- Informal recreation - general
- Connection
- Community leisure and recreation
- Organised sport

- Walking trails

SIGNIFICANT NATURAL VALUES

- VS2 Kānuka scrub forest

OTHER INFORMATION

- Alison Park Concept Plan adopted 26 May 2016.
- Access through the park links Mako Street, Kuaka Road and Ocean View Road.
- ‘The Green’ as identified in the Alison Park Concept Plan 2016 is used as a multipurpose area for community activities, including croquet.
- The park supports a number of community plantings, a community garden and compost.

- The park is utilised for community events such as the Waiheke Marathon.

KEY MANAGEMENT ISSUES

1. Poor drainage limits access through the park and utilisation of low-lying areas in the southwest of the park, particularly in winter months.
2. Poor quality path network and lack of informal paths.
3. The park has become a prominent place for public art to be located. Additional public art therefore has the potential to create visual clutter.
4. Risk of pathogen incursion, such as kauri dieback infecting kauri situated at the southern end of the park, and other native vegetation due to proximity to kauri areas.

MANAGEMENT PRINCIPLES

- Refer to Section 8

PARK MANAGEMENT POLICIES

- Refer to Section 11

MANAGEMENT INTENTIONS

1. Take account of the outcomes and development proposals identified in the Alison Park Concept Plan 2016 when considering future park development.
2. Encourage community events that increase use of the park and establish it as a community hub.
3. Consider improving the path network to encourage greater use of the park, including investigating an extension of the pathway from the war memorial to the community building.
4. Consider undertaking further planting on steeper slopes in the park to enhance the natural values and amenity of the park, as well as reduce maintenance requirements.
5. Consider improving the drainage in the southwest corner of the park to ensure access

year-round and the provision of future events in this area.

6. Review and potentially rationalise the public art provided on the park, so this does not detract from the intended recreational use of the park.
7. Consider developing a play space in the park as identified in the Alison Park Concept Plan 2016.
8. Support opportunities to protect the park from pathogen incursions such as kauri dieback, including opportunities to discourage public access to the kauri areas.
9. Support opportunities to develop the community plantings and garden, and sustainable practices on the park.

Anzac Bay Reserve



VALUES

KNOWN CULTURAL VALUES

- Area of cultural significance – refer to mana whenua

SIGNIFICANT NATURAL VALUES

- CL1 Pōhutukawa treeland/flaxland/ rockland
- SA1.2 Mangrove forest and scrub
- SA1.3 Saltmarsh sea rush oioi
- The site contains a Raupō reedland (WL19) wetland ecosystem

OTHER INFORMATION

- A potential greenways connection through the park is identified in the Waiheke Island Pathways Plan 2019.

- Areas below mean high water springs (MHWS) are part of the Common Marine and Coastal Area (CMCA) and were divested from the reserve under section 11 of the Marine and Coastal (Takutai Moana) Area Act 2011.

Note: the above map reflects the reserve area prior to the commencement of this Act.

MANAGEMENT PRINCIPLES

- Refer to Section 8

PARK MANAGEMENT POLICIES

- Refer to Section 11

MANAGEMENT INTENTION

- Enable opportunities to encourage wetland restoration and protection.

Anzac Reserve



LEASES & LICENCES

Current and contemplated leases and licences within existing footprints:

- Organised artistic and cultural activities and facilities
- Community-based activities, services and associated facilities, including Waiheke Returned Services

VALUES

KNOWN CULTURAL VALUES

- Refer to mana whenua

KEY RECREATIONAL VALUES

- Community leisure and recreation
- Community events
- Informal recreation - general

OTHER INFORMATION

- The Ostend War Memorial Hall is located at the site

- Established community market occurs in the hall and at the park on Saturday mornings.
- Access through the park links Putiki Road and Belgium Street.

KEY MANAGEMENT ISSUES

- Poor drainage limits the use of the park year-round.
- The community market has outgrown the existing hall as an all-weather structure and is therefore unable to operate at full capacity in inclement weather conditions.

MANAGEMENT PRINCIPLES

- Refer to Section 8

PARK MANAGEMENT POLICIES

- Refer to Section 11

MANAGEMENT INTENTIONS

- Develop this park as a community focus point by encouraging initiatives and considering

opportunities to maximise the use of the open outdoor areas for events and casual public use.

2. Continue to encourage community events such as the community market.
3. Explore options to support year-round use of the park for community events, such as developing an additional all- weather structure.
4. Consider improving the quality of drainage in the park to enable use year-round.

Arran Bay Esplanade Reserve

192B Cowes Bay Road



ID	Appellation	Land status
1	Lot 6 DP 168989	Local Purpose Reserve (Esplanade)

VALUES

KNOWN CULTURAL VALUES

- Area of cultural significance - refer to mana whenua

SIGNIFICANT NATURAL VALUES

- CL1 Pōhutukawa treeland flaxland rockland

MANAGEMENT PRINCIPLES

- Refer to Section 8

PARK MANAGEMENT POLICIES

- Refer to Section 11

Awaawaroa Esplanade Reserve



VALUES

KNOWN CULTURAL VALUES

- Area of cultural significance - refer to mana whenua

SIGNIFICANT NATURAL VALUES

- SA1.2 Mangrove forest and scrub
- VS2 Kānuka scrub forest
- The site contains a Raupō reedland (WL19) wetland ecosystem

HERITAGE VALUES

- None identified

OTHER INFORMATION

- Adjacent to scheduled site of ecological significance - Awaawaroa Bay

MANAGEMENT PRINCIPLES

- Refer to Section 8

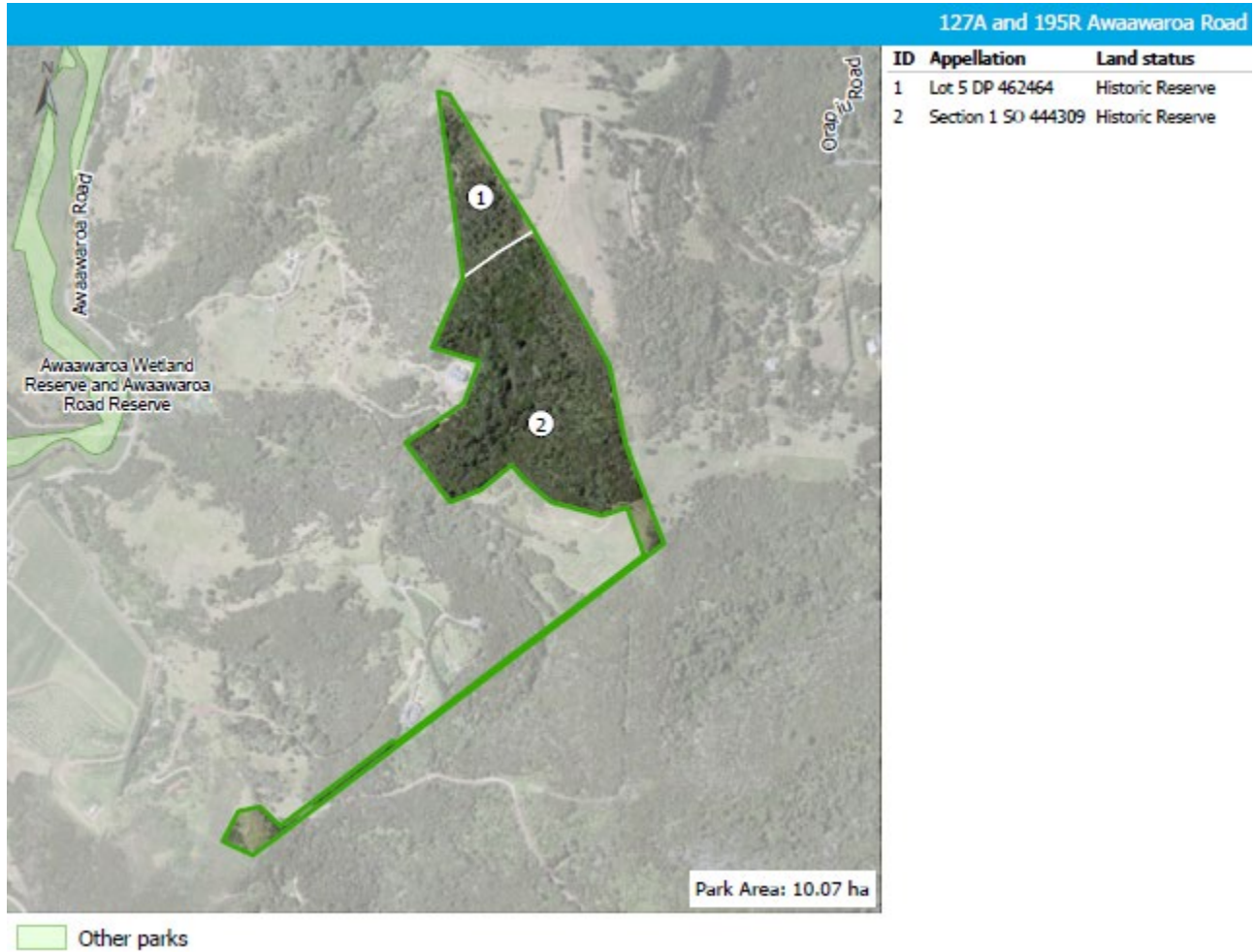
PARK MANAGEMENT POLICIES

- Refer to Section 11

MANAGEMENT INTENTION

1. Enable opportunities to encourage wetland restoration and protection.

Awaawaroa Historic Reserve



VALUES

KNOWN CULTURAL VALUES

- Recorded archeological site(s) of Māori origin including Pā site (CHI #9620) partially located within the reserve - refer to mana whenua.

SIGNIFICANT NATURAL VALUES

- ES Exotic scrub
- VS2 Kānuka scrub forest
- WF11 Kauri, podocarp, broadleaved forest

OTHER INFORMATION

- Maunganui Pā partially sits on the reserve, being on the highest point on Waiheke.

MANAGEMENT PRINCIPLES

- Refer to Section 8

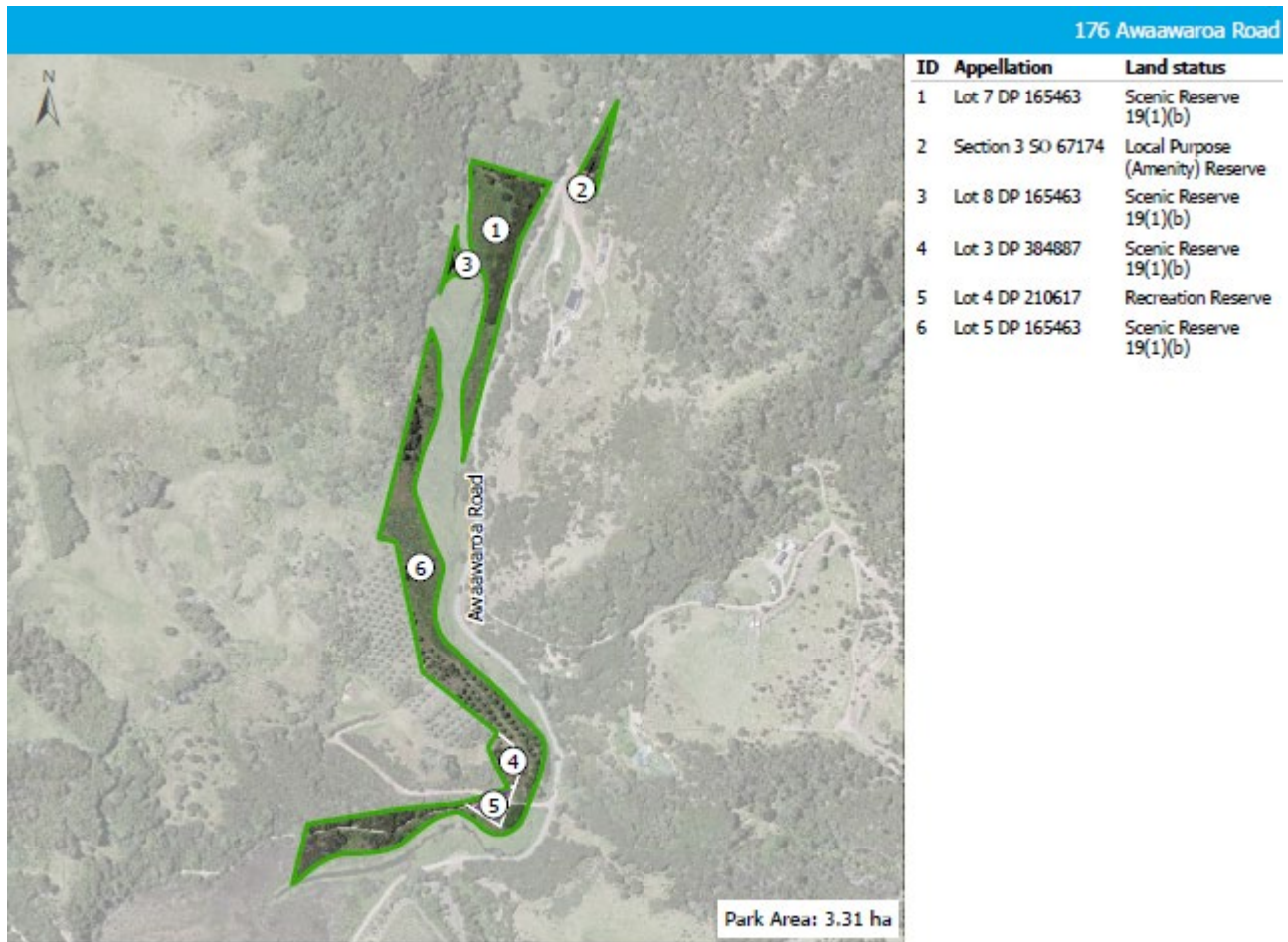
PARK MANAGEMENT POLICIES

- Refer to Section 11

MANAGEMENT INTENTIONS

- Work with mana whenua over the protection of the significant archaeological site and cultural landscape
- Protect and enhance natural values within the reserve particularly native vegetation, wildlife, and associated ecosystems.

Awaawaroa Wetland Reserve and Awaawaroa Road Reserve



Management Focus Areas

//// Recreation & ecological linkage

VALUES

KNOWN CULTURAL VALUES

- Area of cultural significance - refer to mana whenua

SIGNIFICANT NATURAL VALUES

- The sites contain regionally endangered Oioi, restiad rushland/reedland (WL10) and Raupō reedland (WL19) wetland ecosystems.
- Stream and wetland are home to rare Giant Kōkopu
- ES Exotic scrub
- VS2 Kānuka scrub forest
- WF4 Coastal broadleaved forest
- WL12 Mānuka, tangle fern scrub

OTHER INFORMATION

- Awaawaroa Wetland Reserve adjoins the

Awaawaroa Stream. The stream and wetlands in this area have been identified as a high priority for restoration and protection.

- Auckland Transport is responsible for managing the sediment discharge from Awaawaroa Road.
- Lot 6 DP 165463 is out of scope of the plan as it covers the stream bed
- Easement are in place that give access through part of the reserve (Lot 5 DP 165463 and Lot 4 DP 210617) to adjacent private properties (Lot 4 DP 24387 and Lot 2 DP 384887).

KEY MANAGEMENT ISSUES

- The discharge of sediment from Awaawaroa Road impacts on the wetland and stream.

MANAGEMENT PRINCIPLES

- Refer to Section 8

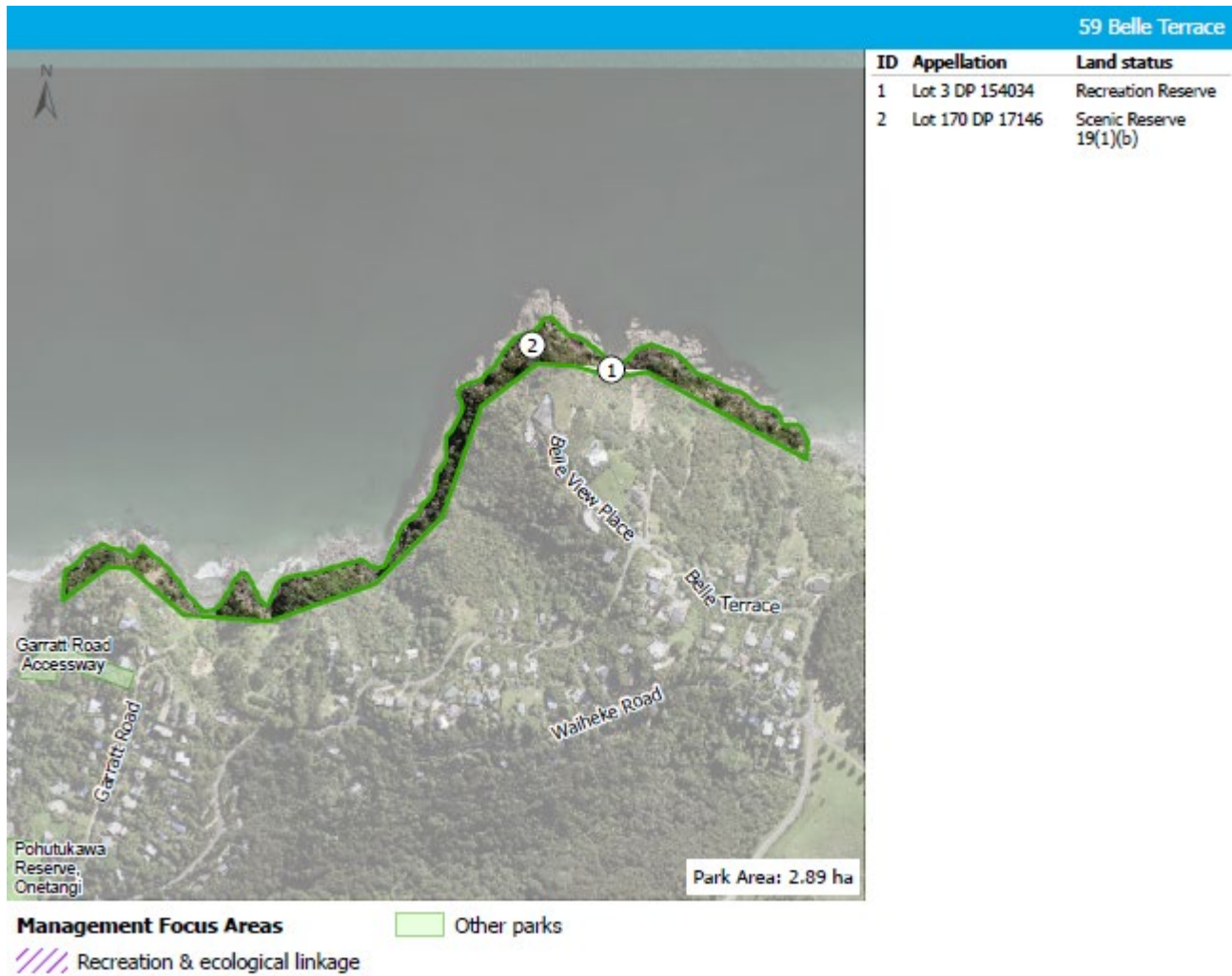
PARK MANAGEMENT POLICIES

- Refer to Section 11

MANAGEMENT INTENTIONS

1. Protect and enhance natural values within the reserve particularly native vegetation, wildlife, and associated ecosystems.
2. Consider opportunities to support restoration projects that focus on actions that directly benefit the adjacent stream and wetlands especially the habitat of Giant Kōkopu.
3. Work with Auckland Transport to reduce the level of sediment discharge impacting on the wetland and stream.

Belle Terrace Foreshore Reserve



VALUES

KNOWN CULTURAL VALUES

- Area of cultural significance - refer to mana whenua

SIGNIFICANT NATURAL VALUES

- VS2 Kānuka scrub forest
- CL1 Pōhutukawa treeland flaxland rockland
- VS3 Mānuka, Kānuka scrub

OTHER INFORMATION

- This park sits along the steep coastal cliffs and no formal access is provided to it.

- Areas below mean high water springs (MHWS) are part of the Common Marine and Coastal Area (CMCA) and were divested from the reserve under section 11 of the Marine and Coastal (Takutai Moana) Area Act 2011.

Note: the above map reflects the reserve area prior to the commencement of this Act.

MANAGEMENT PRINCIPLES

- Refer to Section 8

PARK MANAGEMENT POLICIES

- Refer to Section 11

Burrell South Reserve



VALUES

KNOWN CULTURAL VALUES

- Refer to mana whenua

KEY RECREATIONAL VALUES

- Informal recreation - general

SIGNIFICANT NATURAL VALUES

- VS2 Kānuka scrub forest
- CL1 Pōhutukawa treeland flaxland rockland
- VS3 Mānuka, Kānuka scrub

OTHER INFORMATION

- Most of the reserve is inaccessible to the public as it sits on a steep cliff that is predominately covered in vegetation.

MANAGEMENT PRINCIPLES

- Refer to Section 8

PARK MANAGEMENT POLICIES

- Refer to Section 11

Catherine Mitchell Reserve



VALUES

KNOWN CULTURAL VALUES

- Refer to mana whenua

KEY RECREATIONAL VALUES

- Informal recreation – general

OTHER INFORMATION

- The Waiheke Backpackers hostel is located on the reserve. The hostel is owned and managed by Auckland Council.
- In 1952 Catherine Mitchell gifted what is now Sections 1-4 SO 541086 for a public reserve and recreation ground.

MANAGEMENT PRINCIPLES

- Refer to Section 8

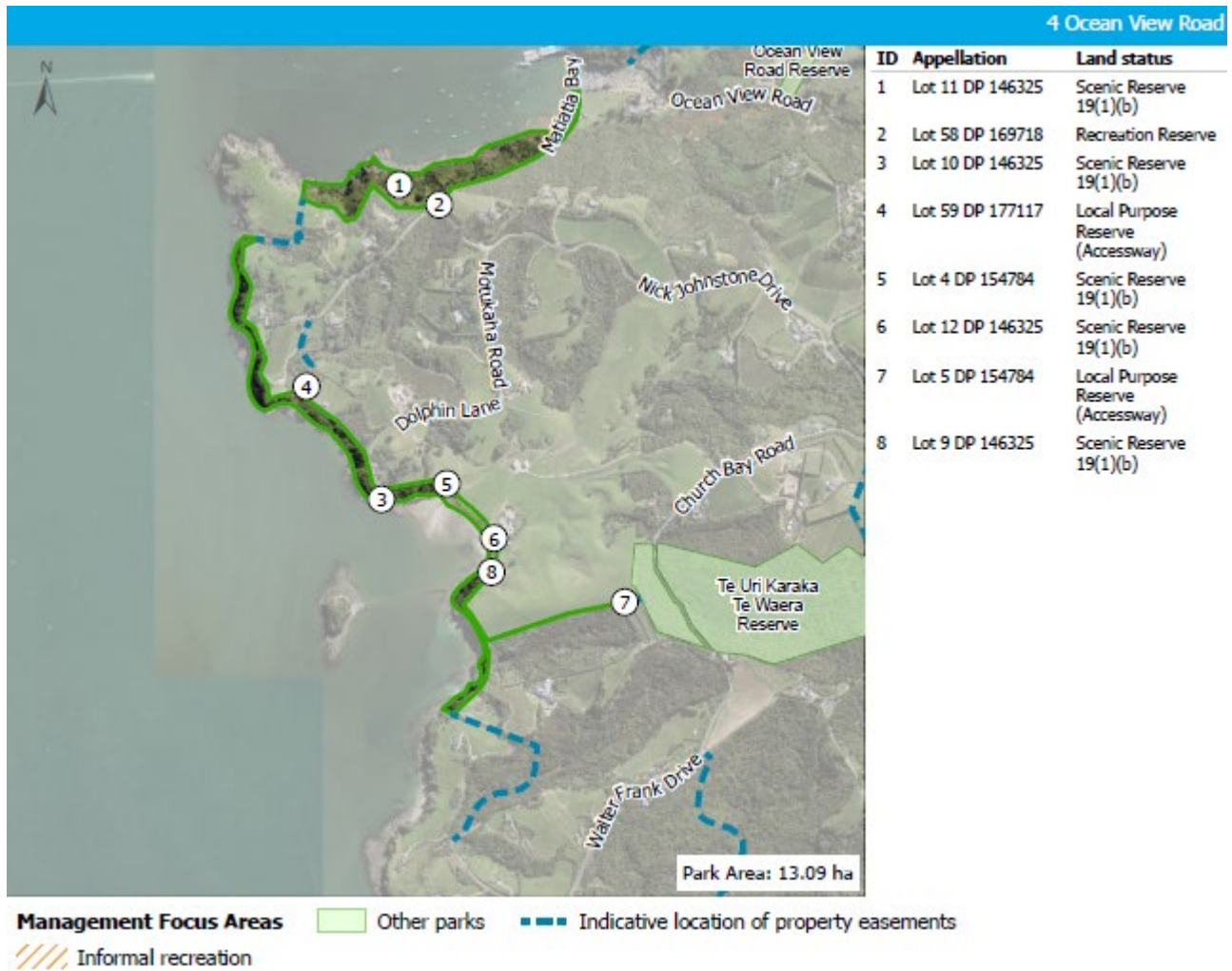
PARK MANAGEMENT POLICIES

- Refer to Section 11

MANAGEMENT INTENTION

- Retain the backpackers accommodation within its current footprint on the Local Purpose (Hostel Buildings) Reserve.
- Recognise that part of the reserve was gifted for a public reserve and recreation ground and continue to provide for informal recreation to meet the needs of the local community.

Church Bay Esplanade Reserve



VALUES

KNOWN CULTURAL VALUES

- Location of importance to mana whenua noting significant recorded archeological site(s) of Māori origin within (midden) and near the site – refer to mana whenua.

KEY RECREATIONAL VALUES

- Informal recreation – general
- Connection
- Walking Trails

SIGNIFICANT NATURAL VALUES

- The sites contain regionally endangered Oioi, restiad rushland/ reedland (WL10) and Raupō reedland (WL19) wetland ecosystems.
- CL1 Pōhutukawa treeland flaxland rockland
- VS2 Kānuka scrub forest
- SA4 Shore-bindweed, knobby clubbrush-gravelfield stonefield
- Little Blue Penguins, Variable Oystercatchers and New Zealand Dotterels have been recorded in the reserve.

OTHER INFORMATION

- The reserve is made up of multiple parcels. Several easements¹ are in place to provide connections between the parcels and the road network, as represented on the map.
- The reserve and easements form part of Te Ara Hura (Waiheke's walking track network).
- Two recorded archaeological sites are directly adjacent to the northern-most parcel at Matiatia (LOT 11 DP 146325): Grave (Historic) - Ropata Roa (CHI#17634) and an Urupā - Matiatia and Church Bay Esplanade Reserve Urupā (CHI#17671).
- A site of geological significance, the Fossil Bay fossils and rock sequence, covers the southern part of the reserves.
- Lot 50 DP 164483 (which is land adjacent to Lot 11 DP 146325 on the Matiatia foreshore) is owned and managed by Forest and Bird. Pedestrian access is provided through this parcel to Lot 11 DP 146325.
- Part Lot 15 DP 146325 has previously been considered part of this reserve. However, for this management plan it's been included as part of Te Uri Karaka Te Waera Reserve to reflect its proximity to this reserve and its location being some distance from the foreshore.

KEY MANAGEMENT ISSUES

1. Susceptible to slips that cause significant damage to parts of the track, often restricting public access and closure of part of the reserve.
2. The poor standard of the track limits use, particularly in the winter months.

MANAGEMENT PRINCIPLES

- Refer to Section 8

PARK MANAGEMENT POLICIES

- Refer to Section 11

MANAGEMENT INTENTIONS

1. Protect and enhance natural values within the reserve particularly native vegetation, wildlife, and associated ecosystems.
2. Work with Ngāti Paoa to acknowledge and protect the cultural heritage and natural values of the site appropriately.
3. Protect the natural character of the reserve and improve reserve users' experience and ability to connect with nature.
4. Consider opportunities to upgrade, realign or extend paths in the reserve to reduce track closures and support Te Ara Hura.
5. Continue to encourage the use of the reserve for events such as Sculpture on the Gulf.
6. Consider renaming Part Lot 15 DP 146325 to form part of Te Uri Karaka Te Waera Reserve

¹ Animals, including dogs, are prohibited on the easements

Citrus Corner



VALUES

KNOWN CULTURAL VALUES

- Refer to mana whenua

KEY RECREATIONAL VALUES

- Connection

OTHER INFORMATION

- Access through the reserve links Miami Avenue and Hamilton Road.
- The reserve has several citrus trees, with the fruit being available to the public.

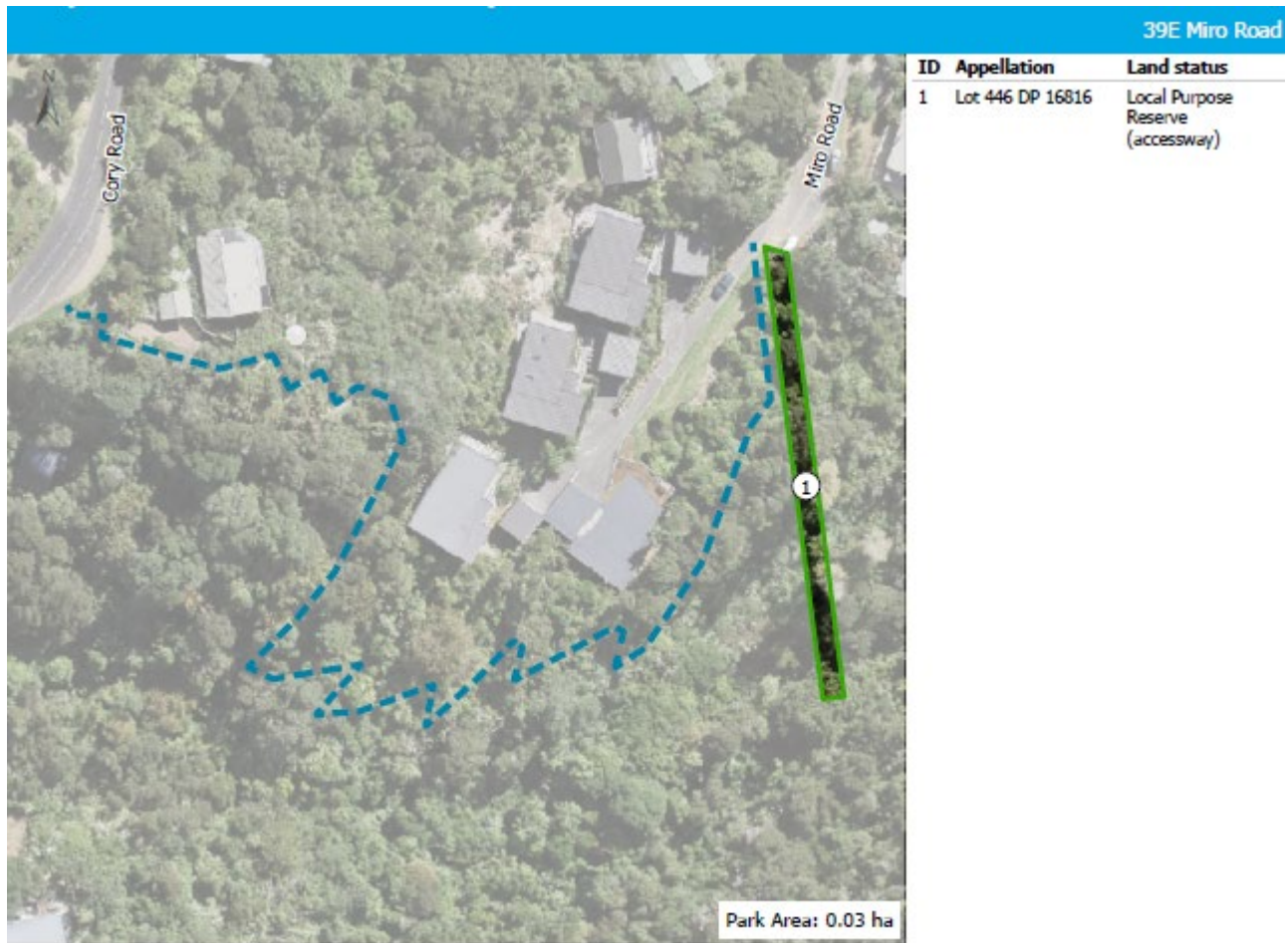
MANAGEMENT PRINCIPLES

- Refer to Section 8

PARK MANAGEMENT POLICIES

- Refer to Section 11

Cory Road to Miro Road Accessway



ID	Appellation	Land status
1	Lot 446 DP 16816	Local Purpose Reserve (accessway)

— Indicative location of property easements

VALUES

KNOWN CULTURAL VALUES

- Refer to mana whenua

KEY RECREATIONAL VALUES

- Connection
- Informal recreation – general

SIGNIFICANT NATURAL VALUES

- VS2 - regenerating Kānuka scrub forest

HERITAGE VALUES

- None identified

OTHER INFORMATION

- The walkway links Cory Road with Miro Road.
- The western section of the walkway sits within privately owned land which is authorised by way of a formal easement.

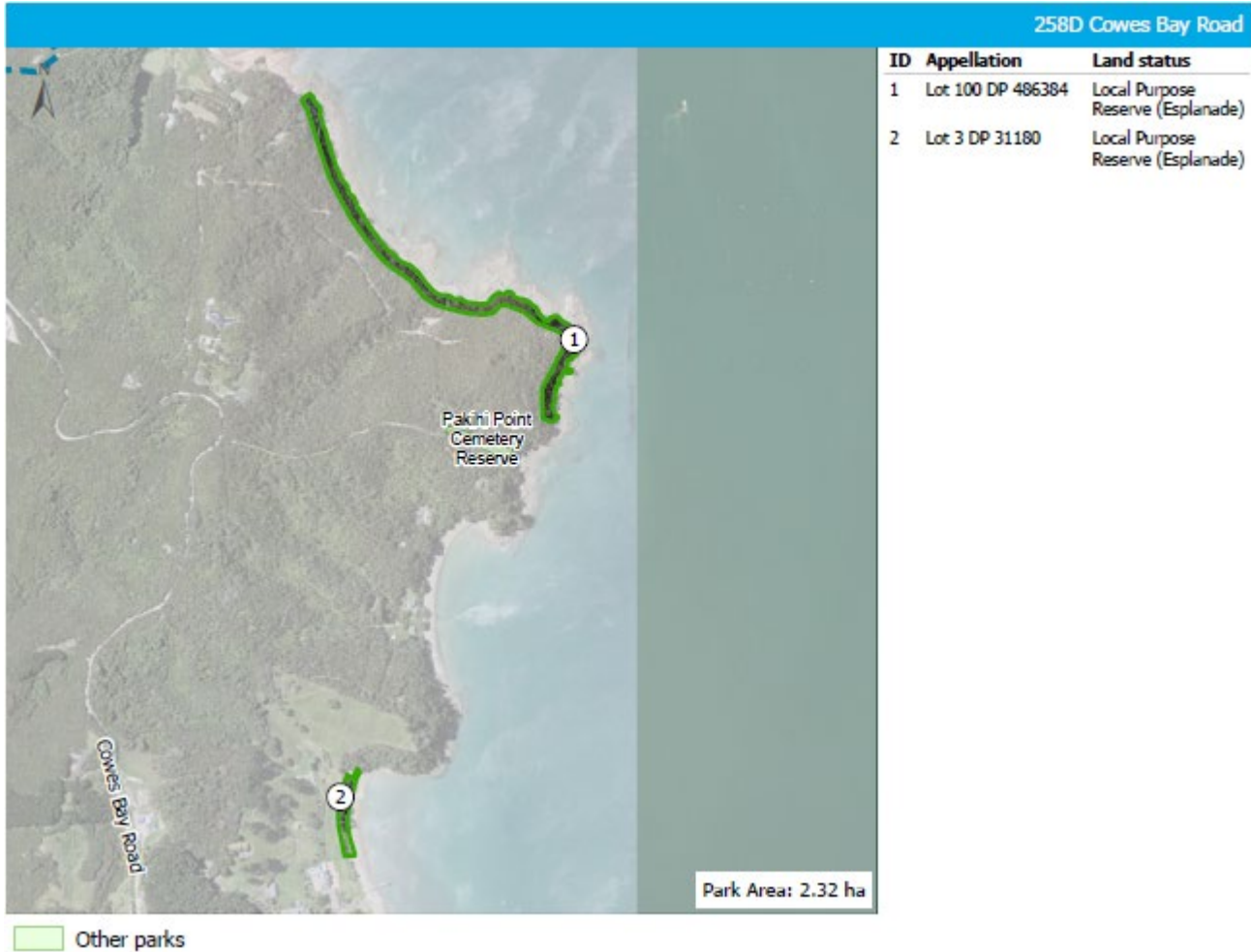
MANAGEMENT PRINCIPLES

- Refer to Section 8

PARK MANAGEMENT POLICIES

- Refer to Section 11

Cowes Bay Esplanade Reserve



VALUES

KNOWN CULTURAL VALUES

- Area of cultural significance - refer to mana whenua

KEY RECREATIONAL VALUES

- Informal recreation - general
- Beach access

SIGNIFICANT NATURAL VALUES

- CL1 Pōhutukawa treeland flaxland rockland

MANAGEMENT PRINCIPLES

- Refer to Section 8

PARK MANAGEMENT POLICIES

- Refer to Section 11

Crosby Reserve



Park.

VALUES

KNOWN CULTURAL VALUES

- Ridge Pā site (CHI #11039) located in Lot 396 DP 19224 - refer to mana whenua

KEY RECREATIONAL VALUES

- Informal recreation – general

SIGNIFICANT NATURAL VALUES

- Native vegetation
- Endemic skink/ gecko species have been recorded at the site.

OTHER INFORMATION

- The reserve was gifted to the public by the Omiha Welfare and Recreation Society.
- There are two memorial seats in the reserve associated with the Crosby and O’Flaherty families.
- The reserve is close to Whakanewha Regional

MANAGEMENT PRINCIPLES

- Refer to Section 8

PARK MANAGEMENT POLICIES

- Refer to Section 11

MANAGEMENT INTENTIONS

1. Recognise, protect and interpret the cultural heritage associated with the pā site on the reserve.
2. Consider the relocation of the walking track and seats to protect the pā site.
3. Protect and enhance natural values within the reserve particularly native vegetation, wildlife, and associated ecosystems.

Fourth Avenue Reserve

5 Fourth Avenue

ID	Appellation	Land status
1	Lot 6 DP 384635	Local Purpose Reserve (Carparking)

VALUES

KNOWN CULTURAL VALUES

- Refer to mana whenua.

OTHER INFORMATION

- The reserve provides carparking for the popular Onetangi Beach and is close to Third Reserve and Tin Boat Reserve.

MANAGEMENT PRINCIPLES

- Refer to Section 8

PARK MANAGEMENT POLICIES

- Refer to Section 11

Garratt Road Accessway

27A Garratt Road



ID	Appellation	Land status
1	Lot 15 DP 17146	Local Purpose Reserve (Accessway)

Advocacy Parcels

Road

VALUES

KNOWN CULTURAL VALUES

- Area of cultural significance - refer to mana whenua

KEY RECREATIONAL VALUES

- Connection
- Walking trail
- Informal recreation – general

SIGNIFICANT NATURAL VALUES

- CL1 Pōhutukawa treeland flaxland rockland

- VS5 Broadleaved species scrub forest

OTHER INFORMATION

- Access through the reserve links Garratt Road and the eastern end of Onetangi Beach.

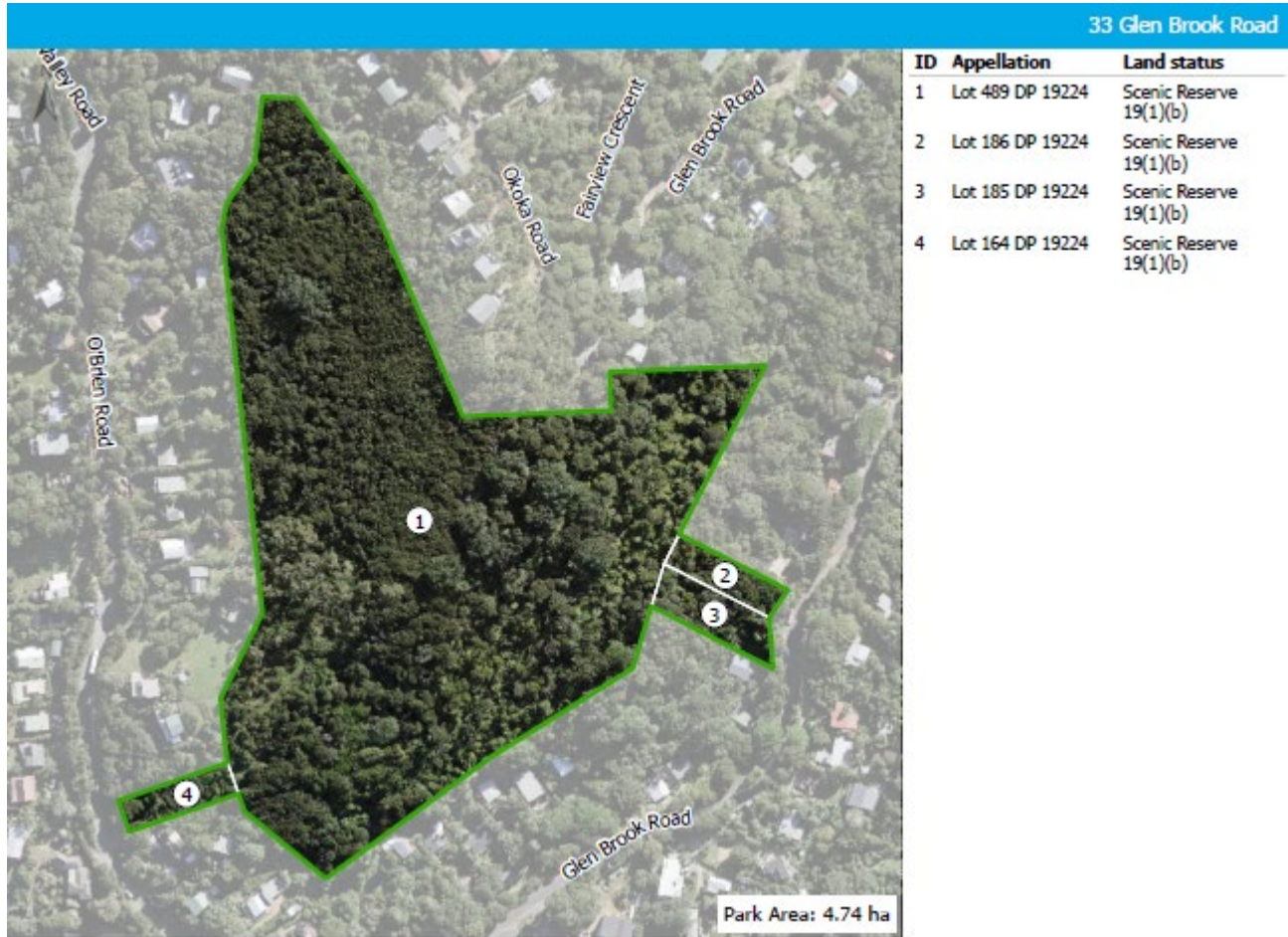
MANAGEMENT PRINCIPLES

- Refer to Section 8

PARK MANAGEMENT POLICIES

Refer to Section 11

Glen Brook Reserve



VALUES

KNOWN CULTURAL VALUES

- Recorded archeological site(s) of Māori origin – refer to mana whenua.

KEY RECREATIONAL VALUES

- Connection
- Informal recreation – general
- Walking trails

SIGNIFICANT NATURAL VALUES

- WF4 Pōhutukawa pūriri, broadleaved forest
- VS3 Mānuka, kānuka scrub

OTHER INFORMATION

- Access through the reserve links Glen Brook Road and Okoka Road.

MANAGEMENT PRINCIPLES

- Refer to Section 8

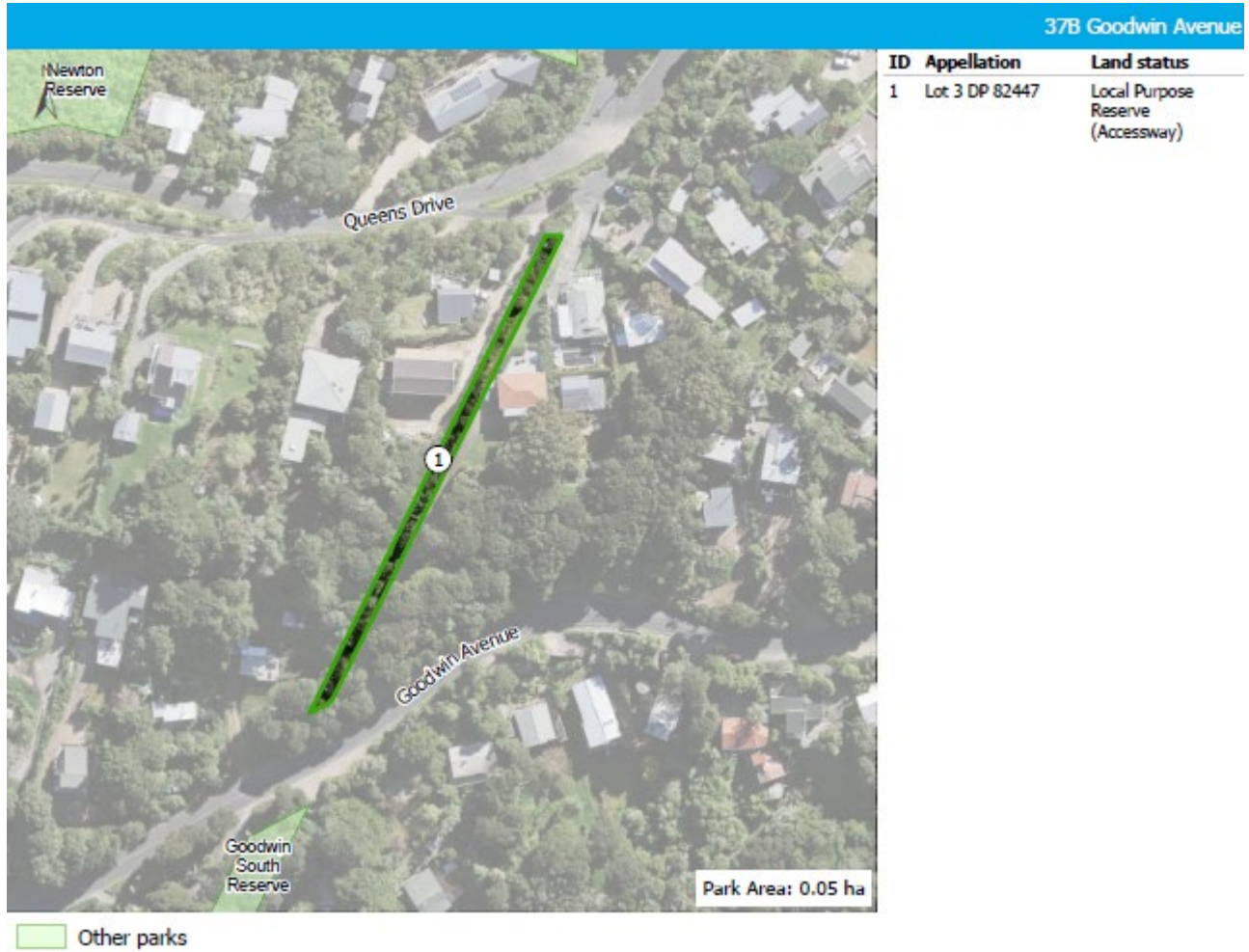
PARK MANAGEMENT POLICIES

- Refer to Section 11

MANAGEMENT INTENTION

- Protect and enhance natural values within the reserve particularly native vegetation, wildlife, and associated ecosystems.

Goodwin North Reserve



VALUES

the presence of electricity transmission lines and support structures.

KNOWN CULTURAL VALUES

- Refer to mana whenua

MANAGEMENT PRINCIPLES

- Refer to Section 8

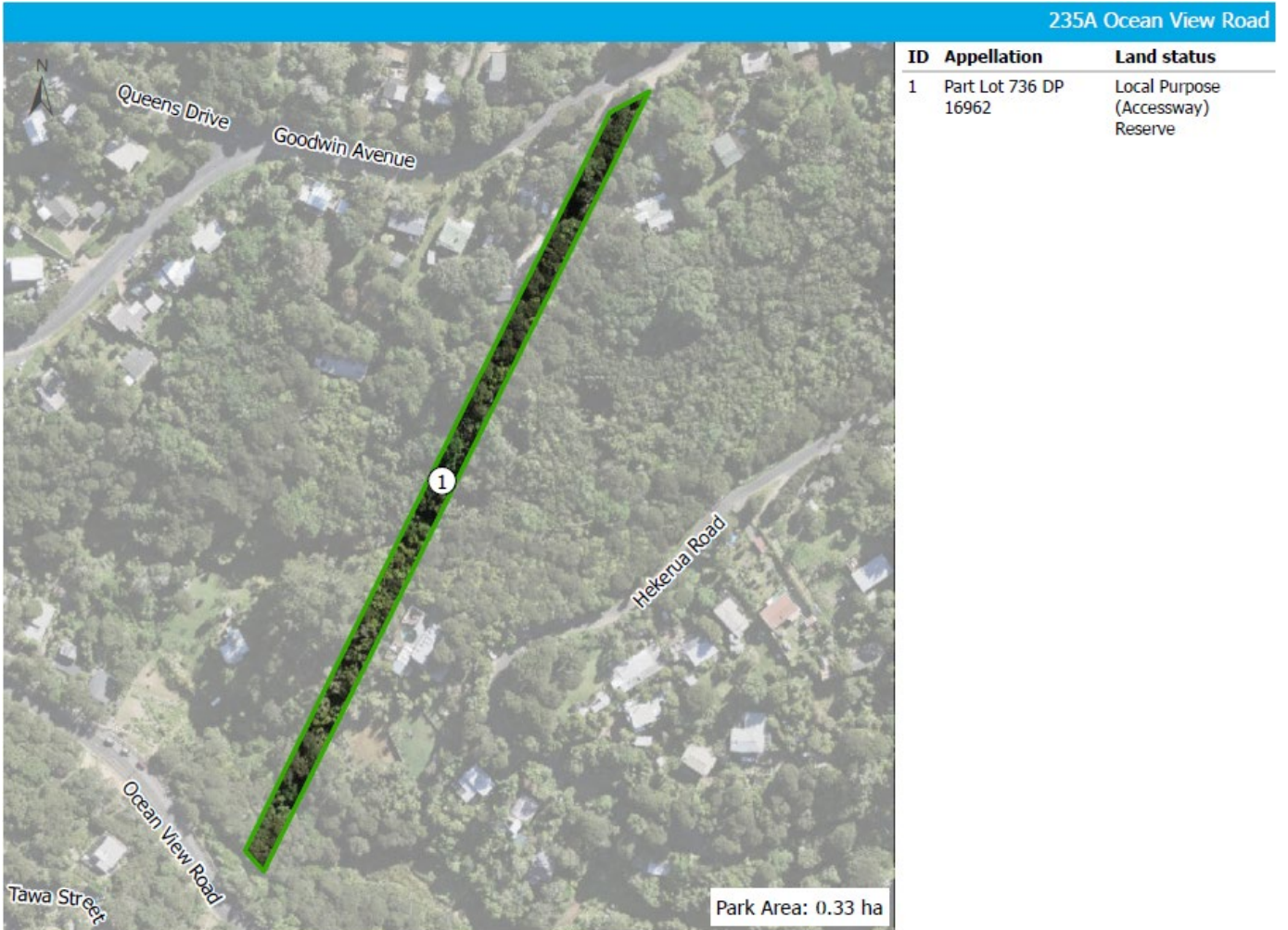
OTHER INFORMATION

- There is no pedestrian connection through the reserve. Development may be restricted by

PARK MANAGEMENT POLICIES

- Refer to Section 11

Goodwin South Reserve



VALUES

KNOWN CULTURAL VALUES

- Refer to mana whenua

KEY RECREATIONAL VALUES

- Connection
- Informal recreation – general

SIGNIFICANT NATURAL VALUES

- WF4 Pōhutukawa, pūriri, broadleaved forest
- VS2 Kānuka scrub forest

HERITAGE VALUES

- None identified

OTHER INFORMATION

- Pedestrian connection provided from Goodwin Avenue through to Ocean View Road.
- Together with Goodwin North Reserve provides access through to Queens Drive

MANAGEMENT PRINCIPLES

- Refer to Section 8

PARK MANAGEMENT POLICIES

- Refer to Section 11

Gordons Road Esplanade Reserve



Management Focus Areas

//// Recreation & ecological linkage

VALUES

KNOWN CULTURAL VALUES

- Area of cultural significance - refer to mana whenua

SIGNIFICANT NATURAL VALUES

- SA1.2 Mangrove forest and scrub
- The site contains a Raupō reedland (WL19) wetland ecosystem

OTHER INFORMATION

- The northern boundary of the reserve borders a crown owned wetland area that sits adjacent to Whakanewha Regional Park.
- Areas below mean high water springs (MHWS) are part of the Common Marine and Coastal Area (CMCA) and were divested from the reserve under section 11 of the Marine and

Coastal (Takutai Moana) Area Act 2011.

Note: the above map reflects the reserve area prior to the commencement of this Act.

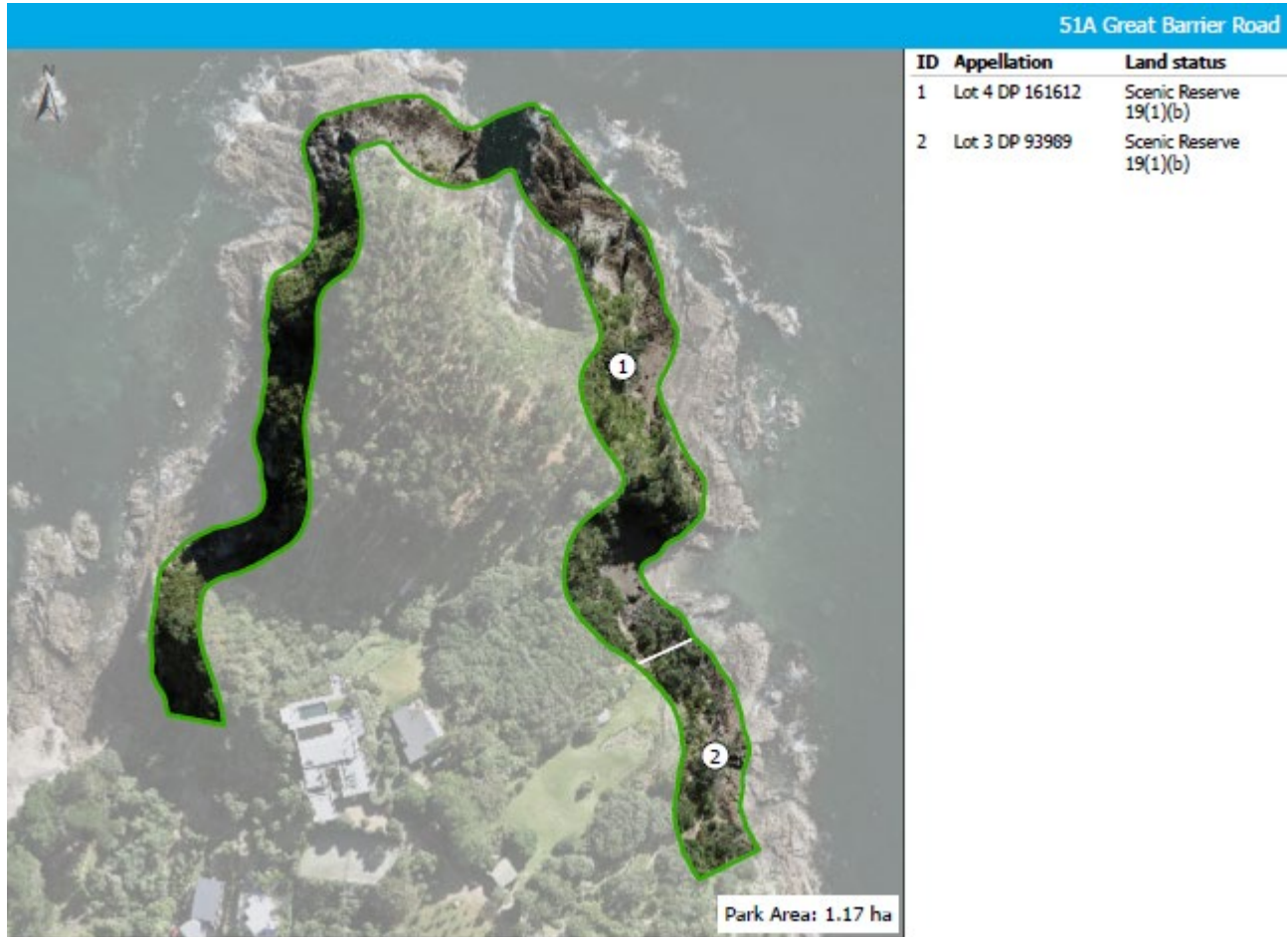
MANAGEMENT PRINCIPLES

- Refer to Section 8

PARK MANAGEMENT POLICIES

- Refer to Section 11

Great Barrier Foreshore Reserve



VALUES

KNOWN CULTURAL VALUES

- Area of cultural significance - refer to mana whenua.

SIGNIFICANT NATURAL VALUES

- CL1 Pōhutukawa treeland flaxland rockland

OTHER INFORMATION

- Pā site (CHI #9139) is located on the adjoining private property.
- Areas below mean high water springs (MHWS) are part of the Common Marine and Coastal Area (CMCA) and were divested from the reserve under section 11 of the Marine and Coastal (Takutai Moana) Area Act 2011.

Note: the above map reflects the reserve area prior to the commencement of this Act.

MANAGEMENT PRINCIPLES

- Refer to Section 8

PARK MANAGEMENT POLICIES

- Refer to Section 11

MANAGEMENT INTENTION

1. Protect and enhance natural values within the reserve particularly wildlife and associated ecosystems.

Great Barrier Road Esplanade Reserve



VALUES

KNOWN CULTURAL VALUES

- Area of cultural significance - refer to mana whenua.

SIGNIFICANT NATURAL VALUES

- CL1 Pōhutukawa treeland flaxland rockland

OTHER INFORMATION

- Areas below mean high water springs (MHWS) are part of the Common Marine and Coastal Area (CMCA) and were divested from the reserve under section 11 of the Marine and Coastal (Takutai Moana) Area Act 2011.

Note: the above map reflects the reserve area prior to the commencement of this Act.

MANAGEMENT PRINCIPLES

- Refer to Section 8

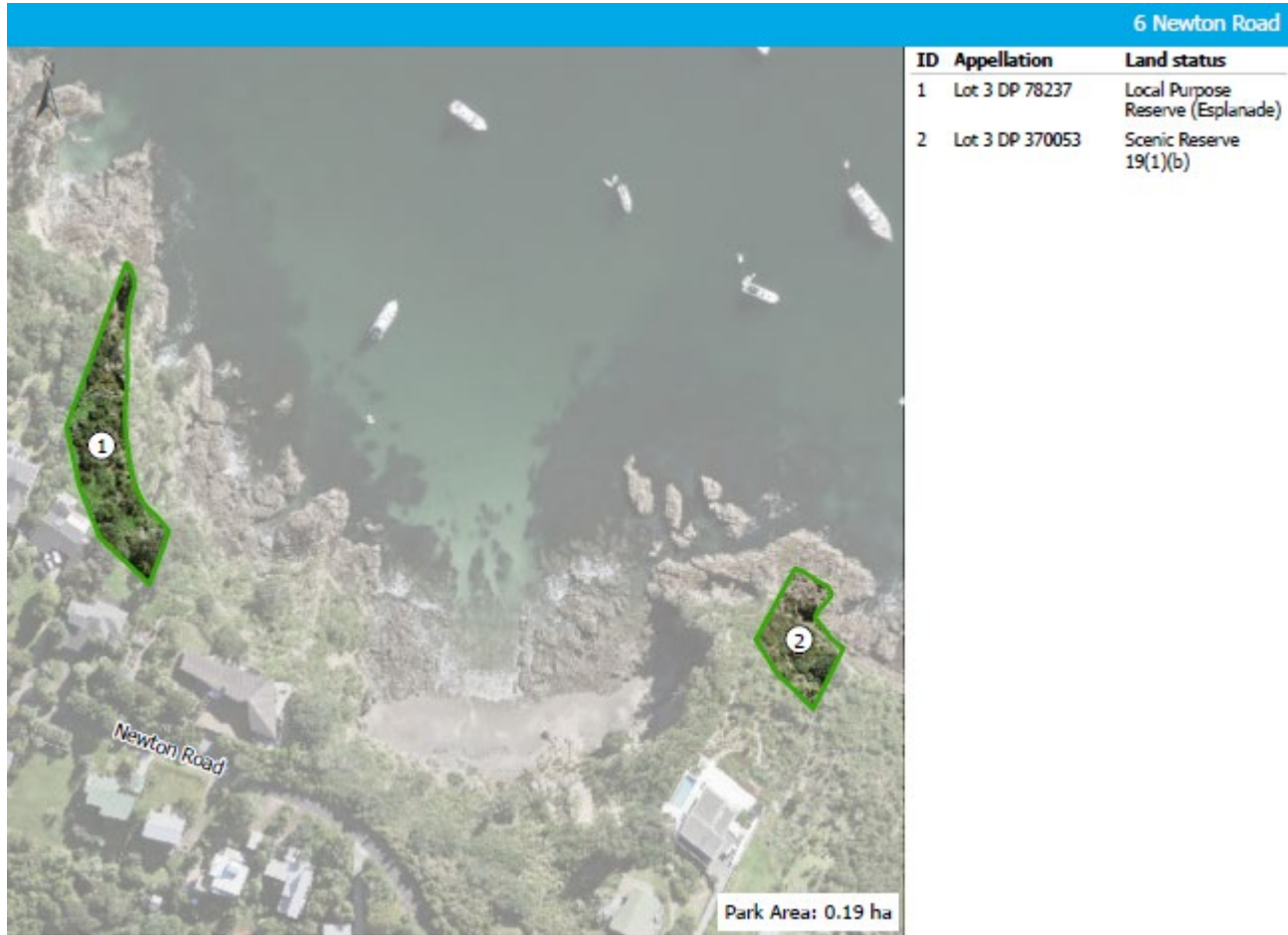
PARK MANAGEMENT POLICIES

- Refer to Section 11

MANAGEMENT INTENTION

1. Protect and enhance natural values within the reserve particularly wildlife and associated ecosystems.

Hekerua Bay Foreshore Reserve 1



VALUES

KNOWN CULTURAL VALUES

- Area of cultural significance - refer to mana whenua.

SIGNIFICANT NATURAL VALUES

- CL1 Pōhutukawa treeland flaxland / rockland
- VS5 Broadleaved species scrub forest

OTHER INFORMATION

- The reserve is made up of two disconnected parcels. These are inaccessible to the public as they are on steep coastal cliffs surrounded by privately

owned land.

- Areas below mean high water springs (MHWS) are part of the Common Marine and Coastal Area (CMCA) and were divested from the reserve under section 11 of the Marine and Coastal (Takutai Moana) Area Act 2011.

Note: the above map reflects the reserve area prior to the commencement of this Act.

MANAGEMENT PRINCIPLES

- Refer to Section 8

PARK MANAGEMENT POLICIES

- Refer to Section 1

Hekerua Bay Reserve



VALUES

KNOWN CULTURAL VALUES

- Area of cultural significance - refer to mana whenua.

KEY RECREATIONAL VALUES

- Informal recreation – general
- Connection
- Walking trail
- Beach access

SIGNIFICANT NATURAL VALUES

- CL1 Pōhutukawa treeland flaxland rockland
- VS2 Kānuka scrub forest

OTHER INFORMATION

- Access through the reserve links the Great Barrier Road end in the north east with

Coromandel Road and Te Aroha Accessway Reserve to the southwest.

- Te Ara Hura (Waiheke’s walking track network) passes through the reserve.
- Subject to coastal hazards.
- Areas below mean high water springs (MHWS) are part of the Common Marine and Coastal Area (CMCA) and were divested from the reserve under section 11 of the Marine and Coastal (Takutai Moana) Area Act 2011.

Note: the above map reflects the reserve area prior to the commencement of this Act.

- Part of Great Barrier Road which is unformed and provides access to the beach and reserve is maintained as parkland by Auckland Council. However, as this is legal road it is under the jurisdiction of Auckland Transport and therefore out of scope of this plan.

MANAGEMENT PRINCIPLES

- Refer to Section 8

PARK MANAGEMENT POLICIES

- Refer to Section 11

MANAGEMENT INTENTIONS

1. Consider opportunities to enhance the path through the reserve that provides for Te Ara Hura.
2. Work with Auckland Transport over the management of the Great Barrier Road regarding it servicing Hekerua Bay Reserve.

Hill Road Crescent Road Accessway



VALUES

KNOWN CULTURAL VALUES

- Refer to mana whenua.

KEY RECREATIONAL VALUES

- Informal recreation – general
- Connection

SIGNIFICANT NATURAL VALUES

- VS2 - Kānuka scrub forest

OTHER INFORMATION

- The reserve and three adjacent land parcels

act as walkway connections linking Crescent Road East and Hill Road.

- The three adjacent land parcels, Lot 229 DP 15795, Lot 4 DP 402996, Lot 4 DP 168995 are owned by Auckland Council, and are out of scope of this plan as they are not specifically managed as open space.
- Lot 229 is used as private vehicle access by adjacent property owners.

MANAGEMENT PRINCIPLES

- Refer to Section 8

PARK MANAGEMENT POLICIES

- Refer to Section 11

Homersham Reserve



Management Focus Areas
 Informal recreation

VALUES

KNOWN CULTURAL VALUES

- Refer to mana whenua.

KEY RECREATIONAL VALUES

- Informal recreation – general

OTHER INFORMATION

- The reserve is named after the Homersham family who transferred the land to the Inhabitants of the Waiheke Road District in 1957.
- The reserve is across the road from Onetangi Beach.

MANAGEMENT PRINCIPLES

- Refer to Section 8

PARK MANAGEMENT POLICIES

- Refer to Section 11

MANAGEMENT INTENTION

- Explore opportunities to encourage greater activation of the reserve given its proximity to the popular Onetangi Beach

Junction Road Reserve



VALUES

KNOWN CULTURAL VALUES

- Refer to mana whenua

SIGNIFICANT NATURAL VALUES

- VS2 Kānuka scrub / forest

OTHER INFORMATION

- The reserve is also known as Sleepy Hollow.

MANAGEMENT PRINCIPLES

- Refer to Section 8

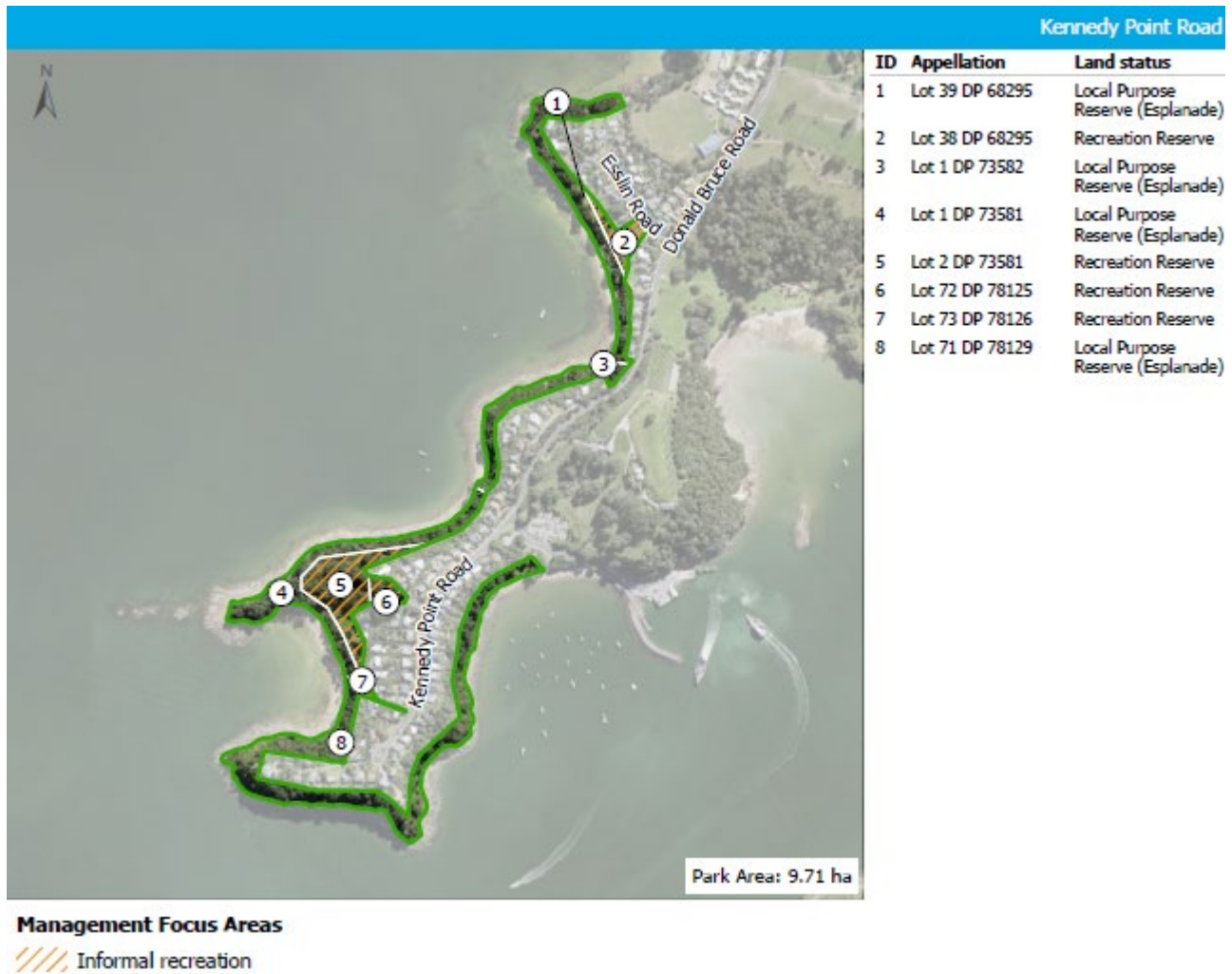
PARK MANAGEMENT POLICIES

- Refer to Section 11

MANAGEMENT INTENTION

- Protect and enhance natural values within the reserve particularly native vegetation, wildlife, and associated ecosystems.

Kennedy Point Reserve



VALUES

KNOWN CULTURAL VALUES

- Area of cultural significance and recorded archeological site(s) of Māori origin – refer to mana whenua.
- Pā site (CHI #9141) located within Lot 1 DP 73581 refer to mana whenua.

KEY RECREATIONAL VALUES

- Informal recreation – general
- Connection
- Beach access

SIGNIFICANT NATURAL VALUES

- CL1 Pōhutukawa treeland flaxland rockland
- WF4 Pōhutukawa, pūriri, broadleaved forest

OTHER INFORMATION

- The extensive esplanade reserve extends from Te Huruhi Primary School in the north around the steep cliffs of Kennedy Point and connects with an area of unformed road off Donald Bruce Road
- Limited tracks off Kennedy Point Road provide access to the Takirau Bay beach, and beach access is available from Esslin Road to Huruhi Bay.
- Subject to coastal hazards.

MANAGEMENT PRINCIPLES

- Refer to Section 8

PARK MANAGEMENT POLICIES

- Refer to Section 11

Kennedy Reserve



VALUES

KNOWN CULTURAL VALUES

- Refer to mana whenua

SIGNIFICANT NATURAL VALUES

- WF11 Kauri, podocarp, broadleaved forest

KEY MANAGEMENT ISSUES

- Risk of pathogen incursion such as kauri dieback infecting kauri and other native vegetation.

MANAGEMENT PRINCIPLES

- Refer to Section 8

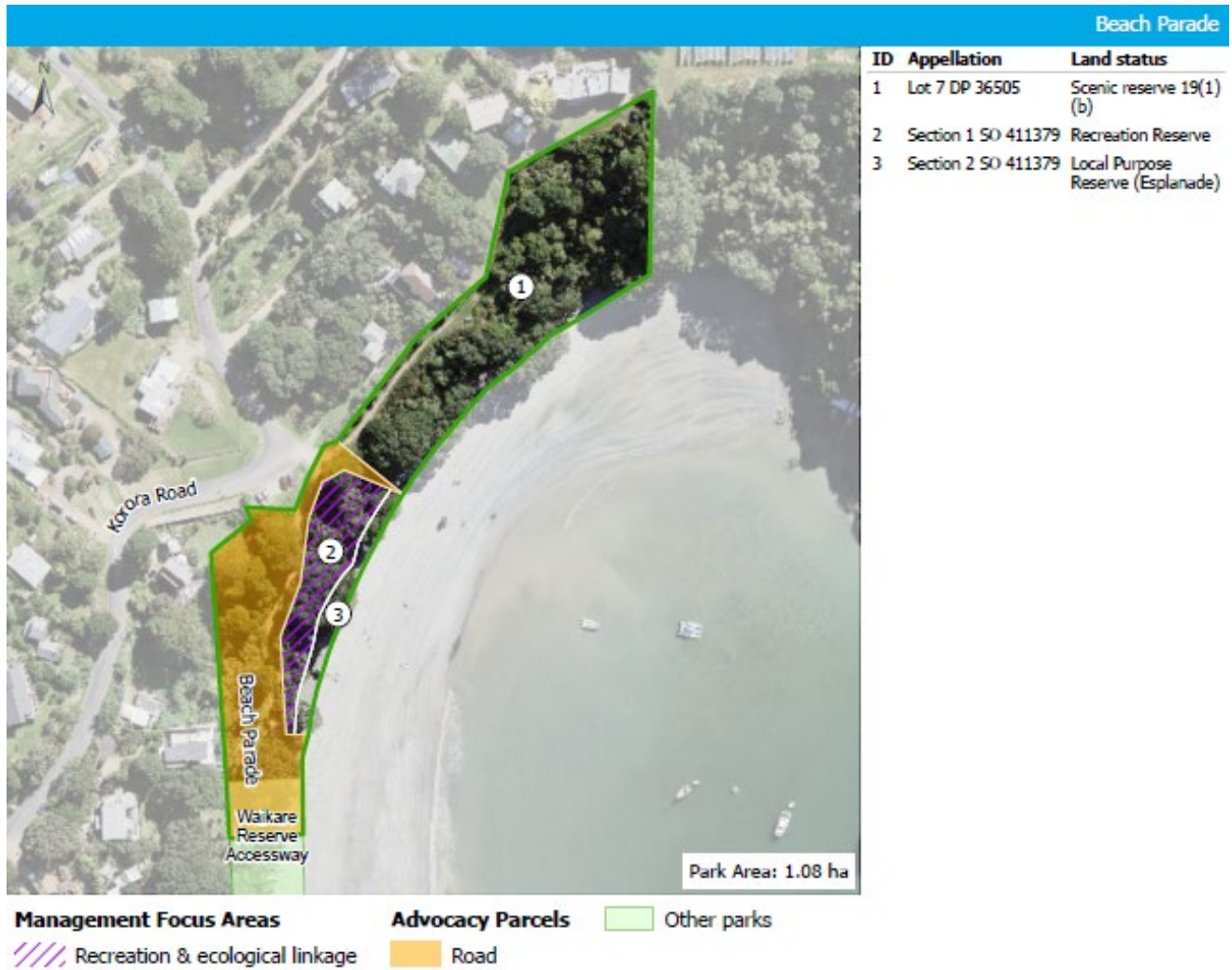
PARK MANAGEMENT POLICIES

- Refer to Section 11

MANAGEMENT INTENTIONS

- Protect and enhance natural values within the reserve particularly native vegetation, wildlife, and associated ecosystems.
- Support opportunities to protect the reserve from pathogen incursions, such as kauri dieback, including restricting public access to the reserve.

Korora Road Reserve and Beach Parade Reserve



VALUES

KNOWN CULTURAL VALUES

- Area of cultural significance - refer to mana whenua.

KEY RECREATIONAL VALUES

- Beach access
- Boat launching
- Connection
- Informal recreation - general
- Walking trail

SIGNIFICANT NATURAL VALUES

- CL1 Pōhutukawa treeland flaxland rockland
- WF4 Pōhutukawa, pūriri, broadleaved forest.

OTHER INFORMATION

- The reserve borders the northern end of

Oneroa Beach and provides access from Korora Road to the beach.

- Te Ara Hura (Waiheke’s walking track network) passes through part of the reserve.
- Areas below mean high water springs (MHWS) are part of the Common Marine and Coastal Area (CMCA) and were divested from the reserve under section 11 of the Marine and Coastal (Takutai Moana) Area Act 2011.

Note: the above map reflects the reserve area prior to the commencement of this Act.

- Auckland Council is responsible for maintaining the open grassed area along Oneroa Beach (south of the reserve) used for casual recreation. As this is legal road it is under the jurisdiction of Auckland Transport and therefore out of scope of this plan. However, for the purposes of advocacy the general policies and provisions of this plan will

guide the board's position and input into future management or development of this area where it is required.

MANAGEMENT PRINCIPLES

- Refer to Section 8

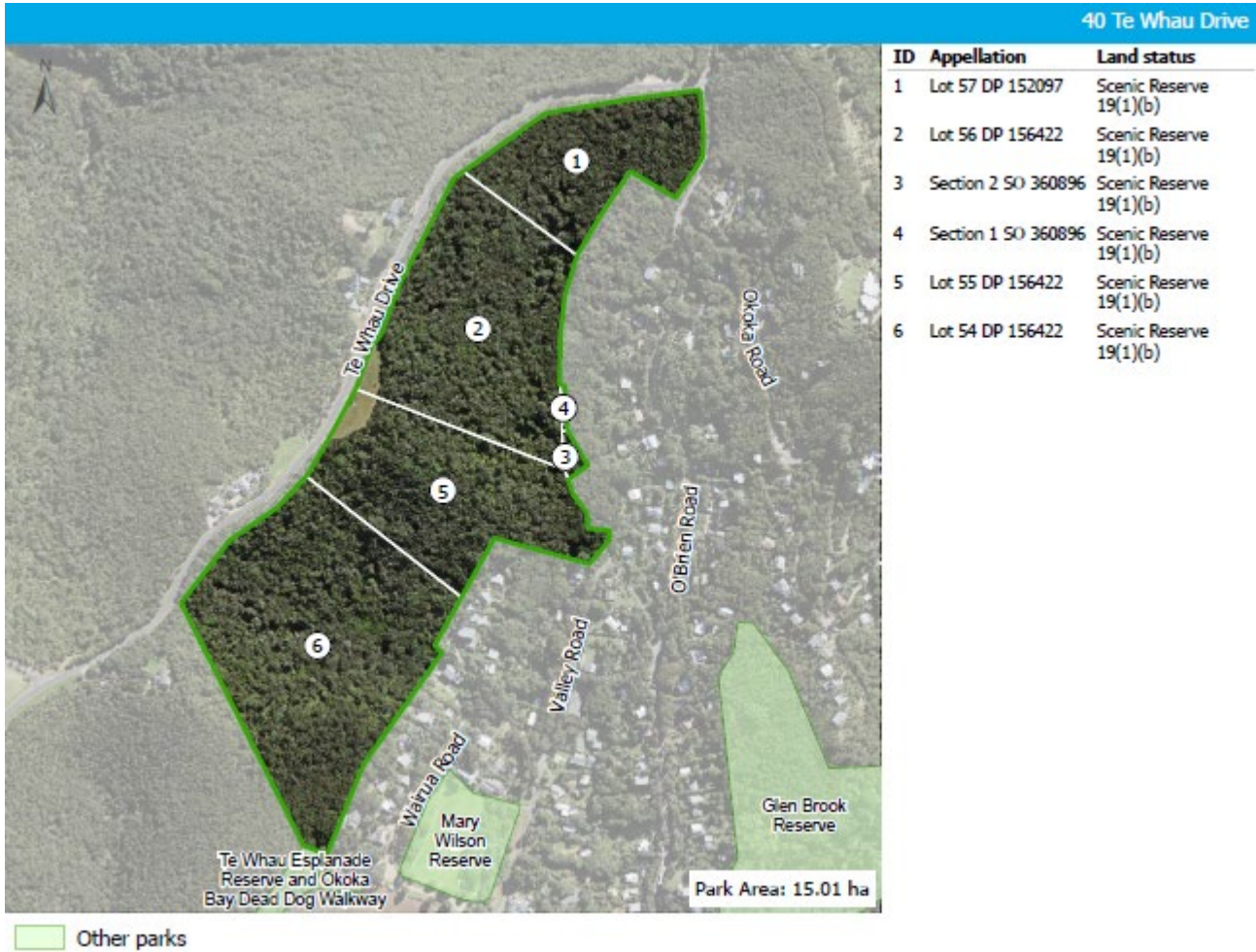
PARK MANAGEMENT POLICIES

- Refer to Section 11

MANAGEMENT INTENTION

1. Work with Auckland Transport over the management of the unformed legal road that is currently utilised as parkland.

Kuakarau Bay Forest



VALUES

KNOWN CULTURAL VALUES

- Recorded archeological site(s) of Māori origin – refer to mana whenua.

KEY RECREATIONAL VALUES

- Walking trails
- Informal recreation – general
- Connection
- Nature based activities

SIGNIFICANT NATURAL VALUES

- WF4 Pōhutukawa, pūriri, broadleaved forest.
- VS2 Kānuka scrub forest

OTHER INFORMATION

- Access through the reserve links Te Whau Drive and O'Brien Road.

- Lot 490 DP 19924 adjacent to the eastern boundary of the reserve provides for pedestrian access between the reserve and Wairua Road, but is outside the scope of this management plan.
- The reserve adjoins the Te Whau Esplanade Reserve on its southern boundary.

MANAGEMENT PRINCIPLES

- Refer to Section 8

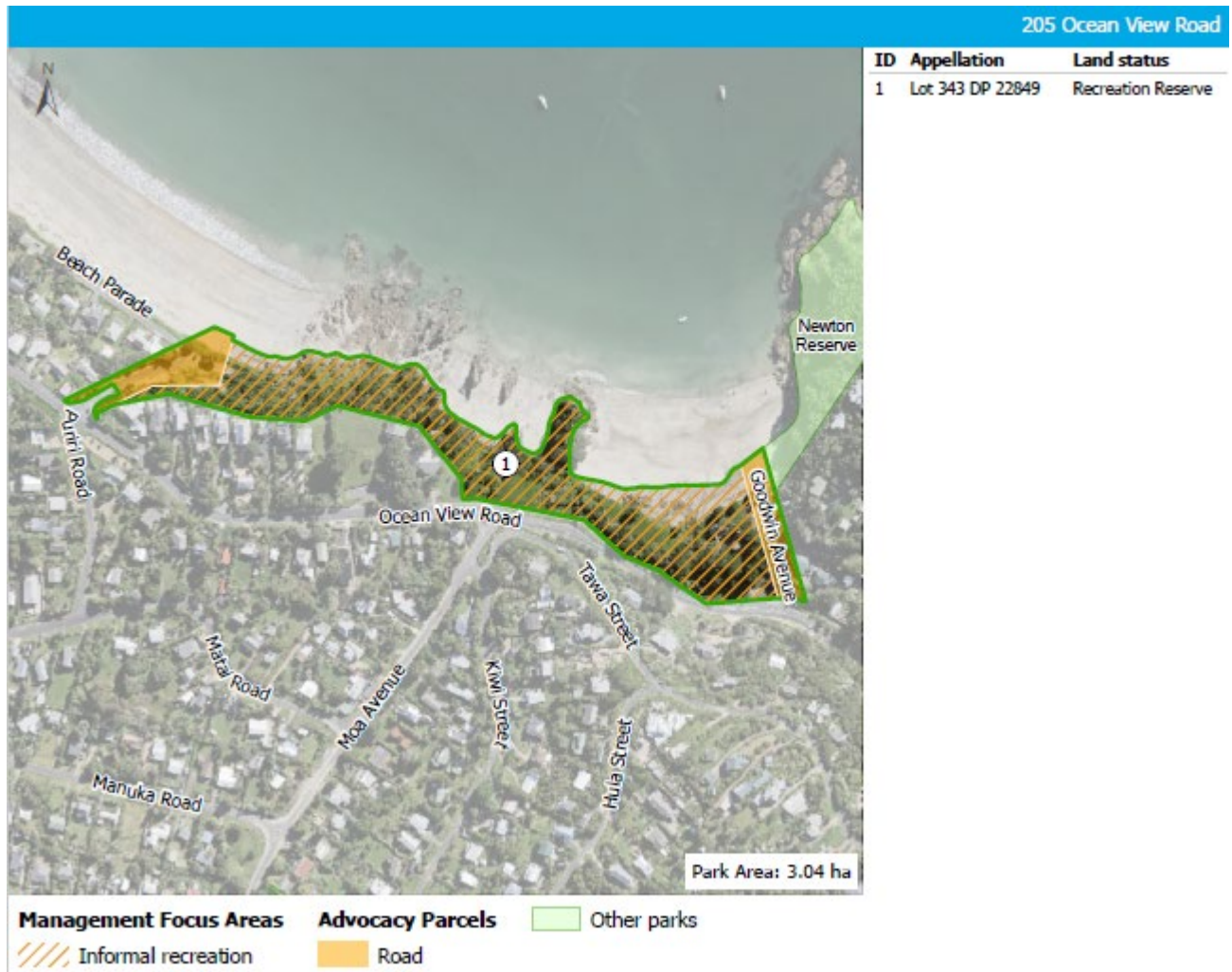
PARK MANAGEMENT POLICIES

- Refer to Section 11

MANAGEMENT INTENTIONS

- Protect and enhance natural values within the reserve particularly native vegetation, wildlife, and associated ecosystems.
- Continue to provide for pedestrian access through the reserve.

Little Oneroa Reserve



VALUES

KNOWN CULTURAL VALUES

- Area of cultural significance and recorded archeological site(s) of Māori origin – refer to mana whenua

KEY RECREATIONAL VALUES

- Informal recreation – general
- Beach access
- Community events
- Play space

SIGNIFICANT NATURAL VALUES

- Little Oneroa Stream lagoon

OTHER INFORMATION

- Little Oneroa Concept Plan adopted 2020
- The Waiheke Island Pathways Plan 2019 has

identified a potential greenway connection through the reserve.

- Te Ara Hura (Waiheke’s walking track network) passes through the reserve.
- The reserve adjoins Newton Reserve on its eastern boundary.
- Access through the reserve links Puriri Road, Ocean View Road and Goodwin Avenue.
- The boat ramp at the end of Goodwin Avenue sits on unformed legal road. While Auckland Council maintains this land, it is under the jurisdiction of Auckland Transport and therefore outside the scope of this plan. The general policies and provisions of this plan will guide the local board’s position on any future input into the management and development of this area where it is sought.
- Areas below mean high water springs (MHWS) are part of the Common Marine and Coastal Area

(CMCA) and were divested from the reserve under section 11 of the Marine and Coastal (Takutai Moana) Area Act 2011.

Note: the above map reflects the reserve area prior to the commencement of this Act.

KEY MANAGEMENT ISSUES

1. High demand for use of the reserve at the eastern end for casual recreation, as well as community events.
2. Contamination occurring upstream has resulted in the poor water quality of the Little Oneroa stream lagoon.
3. Unrestricted access to the dune system impacts on the quality of the dunes.

MANAGEMENT PRINCIPLES

- Refer to Section 8

PARK MANAGEMENT POLICIES

- Refer to Section 11

MANAGEMENT INTENTIONS

1. Take account of outcomes and development concepts identified in the Little Oneroa Concept Plan 2020 when considering future reserve development proposals.
2. Continue to encourage community events that increase use of the reserve.
3. Protect and enhance the dune values of the reserve and consider managing access through the dune systems.
4. Consider additional planting east and west of the stream bank to improve habitat and water quality of the Little Oneroa Stream lagoon. Consider opportunities to enhance the path through the reserve that delivers on the Waiheke Island Pathways Plan 2019 and Te Ara Hura.
5. Work with Auckland Transport on the layout of parking and management of Goodwin Avenue.

Makora South Reserve



VALUES

KNOWN CULTURAL VALUES

- Refer to mana whenua

KEY RECREATIONAL VALUES

- Connection
- Walking trail

SIGNIFICANT NATURAL VALUES

- WF11 Kauri, podocarp, broadleaved forest
- VS2 Kānuka scrub forest

OTHER INFORMATION

- Access through the reserve leads from Makora Avenue through road reserve to The Esplanade in Huruhi Bay.
- The unformed legal road that directly adjoins the reserve and provides pedestrian access to

The Esplanade is maintained as parkland by Auckland Council. However, as this is legal road it is under the jurisdiction of Auckland Transport and therefore out of scope of this plan.

KEY MANAGEMENT ISSUES

- Risk of pathogen incursion, such as kauri dieback, infecting kauri, and other native vegetation due to the walking track through the reserve.

MANAGEMENT PRINCIPLES

- Refer to Section 8

PARK MANAGEMENT POLICIES

- Refer to Section 11

MANAGEMENT INTENTIONS

- Support opportunities to protect the reserve from pathogen incursion, such as kauri

dieback, including opportunities to improve, realign or relocate the path through the reserve particularly if close to kauri.

2. Work with Auckland Transport over the management of Makora South Reserve to ensure pedestrian access to The Esplanade in Huruhi Bay is maintained, subject to any measures that may be implemented to protect the reserve from pathogen incursions.

Mary Wilson Reserve



Management Focus Areas

 Informal recreation

VALUES

KNOWN CULTURAL VALUES

- Area of cultural significance - refer to mana whenua

KEY RECREATIONAL VALUES

- Informal recreation - general
- Play space

OTHER INFORMATION

- The reserve is named after Mary Wilson who gifted the land to the Waiheke Road District in 1957 for a public reserve.
- Overland flow paths and flood plains are present along the eastern and western sides of the

reserve and drain into Kauakarau Bay.

- The reserve sits across the road from Kauakarau Bay beach.

MANAGEMENT PRINCIPLES

- Refer to Section 8

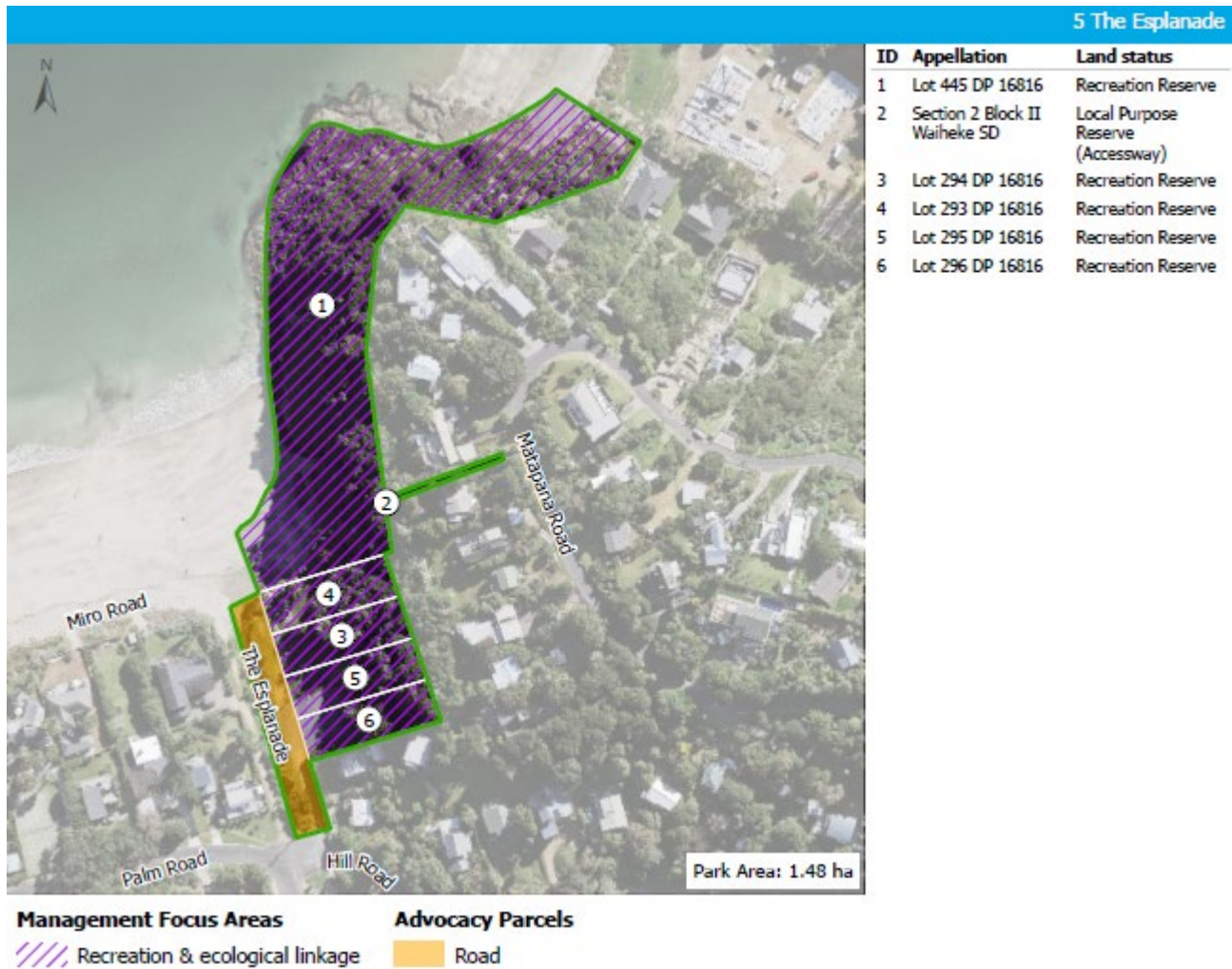
PARK MANAGEMENT POLICIES

- Refer to Section 11

MANAGEMENT INTENTION

- Work with volunteer groups to undertake ecological restoration activities in the reserve such as pest management and planting native species.

Matapana Reserve



VALUES

KNOWN CULTURAL VALUES

- Area of cultural significance - refer to mana whenua

KEY RECREATIONAL VALUES

- Connection

SIGNIFICANT NATURAL VALUES

- CL1 Pōhutukawa treeland flaxland rockland
- DN2 Spinifex pīngao grassland sedgeland
- Little Blue Penguins have been recorded at the site.

OTHER INFORMATION

- Access through the reserve links Matapana Road with The Esplanade and Palm Beach.
- Parts of the reserve are steep cliffs and are inaccessible to the public.

- Areas below mean high water springs (MHWS) are part of the Common Marine and Coastal Area (CMCA) and were divested from the reserve under section 11 of the Marine and Coastal (Takutai Moana) Area Act 2011.

Note: the above map reflects the reserve area prior to the commencement of this Act.

- The unformed road end of The Esplanade sitting adjacent to Lots 293-295 DP 16816 is maintained as parkland by Auckland Council. However, as this is legal road it is under the jurisdiction of Auckland Transport and therefore out of scope of this plan.

MANAGEMENT PRINCIPLES

- Refer to Section 8

PARK MANAGEMENT POLICIES

- Refer to Section 11

MANAGEMENT INTENTION

1. Work with Auckland Transport over the management of unformed legal road that is currently utilised as parkland.

Matiatia Owhanake Walkway



VALUES

KNOWN CULTURAL VALUES

- Refer to mana whenua

KEY RECREATIONAL VALUES

- Connection
- Informal recreation – general

SIGNIFICANT NATURAL VALUES

- VS2 Kānuka scrub forest

OTHER INFORMATION

- The walkway links Ocean View Road and the Matiatia wharf with Delamore Drive.
- Approximately 200m of the southern section of the walkway sits within privately owned land which is authorised by way of a formal easement².

MANAGEMENT PRINCIPLES

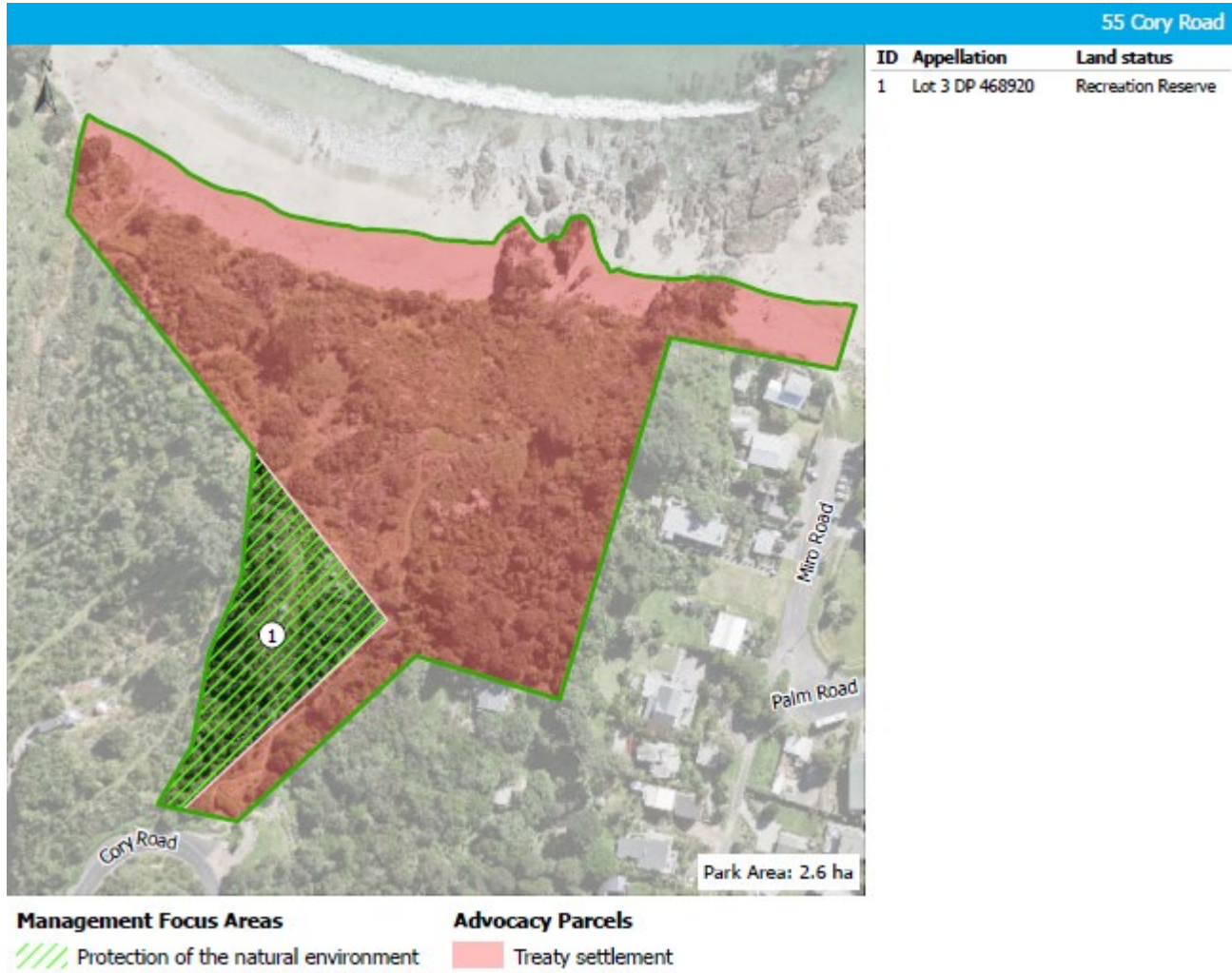
- Refer to Section 8

PARK MANAGEMENT POLICIES

- Refer to Section 11

² Animals, including dogs, are prohibited on easements

Mawhitipana Reserve



VALUES

KNOWN CULTURAL VALUES

- Recorded archeological site(s) of Māori origin – refer to mana whenua.

KEY RECREATIONAL VALUES

- Connection
- Informal recreation – general

SIGNIFICANT NATURAL VALUES

- WVS5 Broadleaved species scrub forest

OTHER INFORMATION

- This reserve sits adjacent to the larger parcel of Mawhitipana Reserve, Lot 444 DP 16816, which is subject to a treaty settlement with Ngāti Paoa. Ngāti Paoa will be the administering body under the Reserves Act of Lot 444 and therefore this will be outside of the scope of this plan.

MANAGEMENT PRINCIPLES

- Refer to Section 8

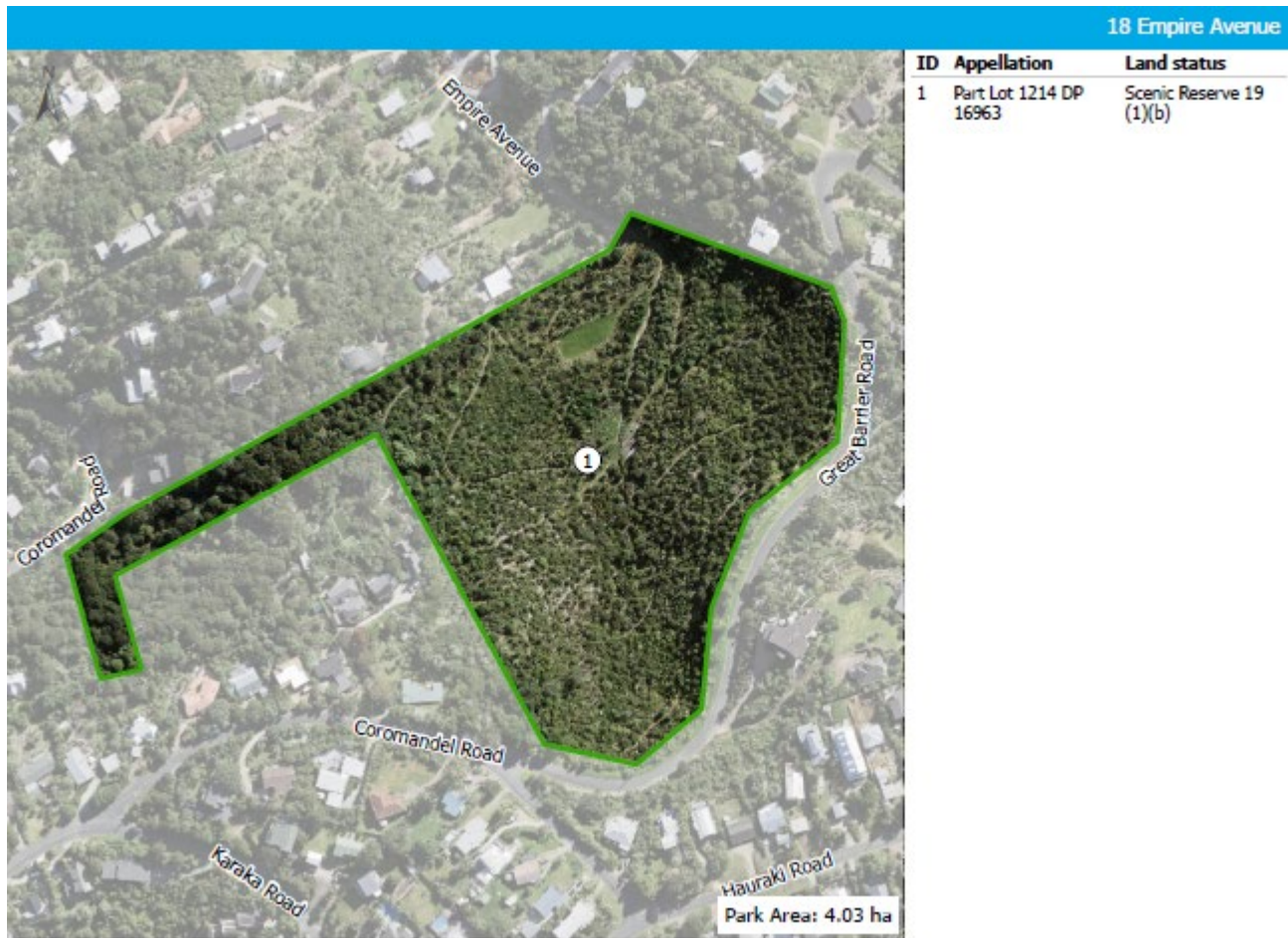
MANAGEMENT POLICIES

- Refer to Section 11

MANAGEMENT INTENTIONS

- Protect and enhance natural values within the reserve particularly native vegetation, wildlife, and associated ecosystems.
- Work with Ngāti Paoa on delivering shared outcomes for the wider reserve.

McKenzie Reserve



18 Empire Avenue

ID	Appellation	Land status
1	Part Lot 1214 DP 16963	Scenic Reserve 19 (1)(b)

VALUES

KNOWN CULTURAL VALUES

- Refer to mana whenua

KEY RECREATIONAL VALUES

- Connection
- Education
- Informal recreation – general
- Nature based activities
- Walking trails

SIGNIFICANT NATURAL VALUES

- VS2 Kānuka scrub forest
- WF11 Kauri podocarp, broadleaved forest

OTHER INFORMATION

- Access through the reserve links Empire Avenue and Great Barrier Road.
- Friends of McKenzie Reserve have been

pivotal in the regeneration of the reserve and continue to make a significant contribution to the reserve through their voluntary work including restoration programmes, track development, education, and maintenance.

- Te Ara Hura (Waiheke’s walking track network) passes through the reserve.

KEY MANAGEMENT ISSUES

- Risk of pathogen incursion such as kauri dieback infecting kauri and other native vegetation due to the extensive track network through the reserve and proximity of kauri to existing tracks.
- Lack of appropriate facilities to support education opportunities within the park.

MANAGEMENT PRINCIPLES

- Refer to Section 8

PARK MANAGEMENT POLICIES

- Refer to Section 11

MANAGEMENT INTENTIONS

1. Protect and enhance natural values within the reserve particularly native vegetation, wildlife, and associated ecosystems.
2. Continue to provide opportunities for reserve users to experience and connect with nature and to be educated on the vegetation, wildlife, and associated ecosystems.
3. Explore options to provide facilities such as shelter and toilets to support education opportunities.
4. Support opportunities to protect the reserve from pathogen incursion, such as kauri dieback, including opportunities to improve, realign or relocate walking trails close to kauri.
5. Work with volunteer groups to undertake ecological restoration activities in the reserve such as pest management and planting native species.

Mitchell Reserve



ID	Appellation	Land status
1	Lot 145 DP 16354	Local Purpose Reserve (Esplanade)

VALUES

KNOWN CULTURAL VALUES

- Area of cultural significance - refer to mana whenua

KEY RECREATIONAL VALUES

- Informal recreation – general
- Beach access

SIGNIFICANT NATURAL VALUES

- Native vegetation
- Endemic skink/ gecko species have been recorded at the site.

OTHER INFORMATION

- Areas below mean high water springs (MHWS) are part of the Common Marine and Coastal Area (CMCA) and were divested from the reserve under section 11 of the Marine and Coastal (Takutai Moana) Area Act 2011.

Note: the above map reflects the reserve area prior to the

commencement of this Act.

- Access through the reserve links Mitchell Road with Surfdale beach.
- The reserve borders an area of Crown land on its southern boundary.

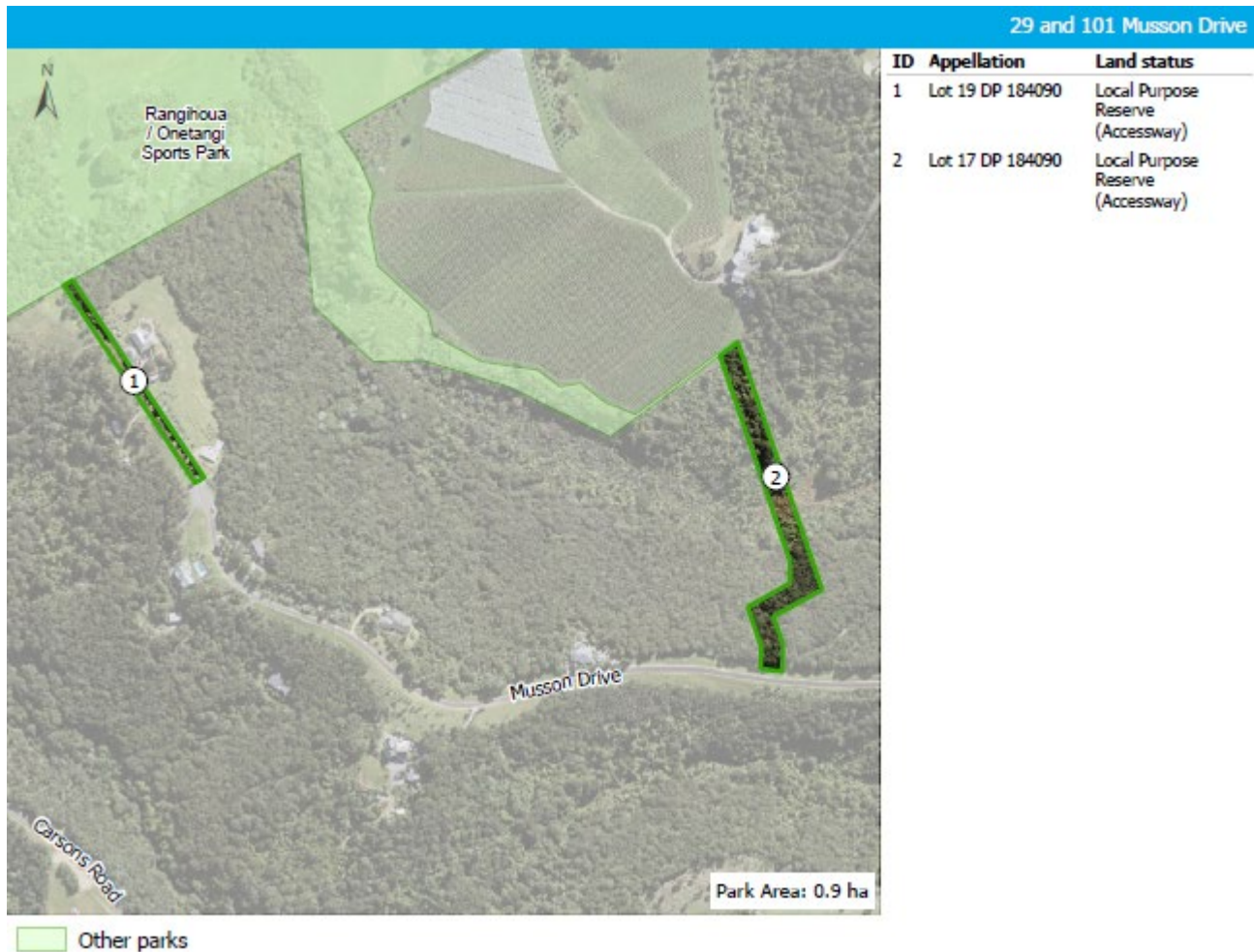
MANAGEMENT PRINCIPLES

- Refer to Section 8

PARK MANAGEMENT POLICIES

- Refer to Section 11

Musson Drive Access Reserve and Onetangi Sports Park Accessways



VALUES

KNOWN CULTURAL VALUES

- Refer to mana whenua

KEY RECREATIONAL VALUES

- Horse-riding route

SIGNIFICANT NATURAL VALUES

- The site contains a Raupō reedland (WL19) wetland ecosystem and critically endangered Machaerina sedgeland (WL11) ecosystem
- VS2 Kānuka scrub/forest
- VS5 Broadleaved scrub/forest

OTHER INFORMATION

- Lot 19 DP 184090 gives access from 101 Musson Drive to Onetangi Sports Park.
- Private properties adjacent to Lot 19 DP 184090 utilise the reserve to access their properties.

- Musson Drive Access Reserve at 29 Musson Drive joins to a walkway that connects Onetangi Sports Park and Trig Hill Road.

MANAGEMENT PRINCIPLES

- Refer to Section 8

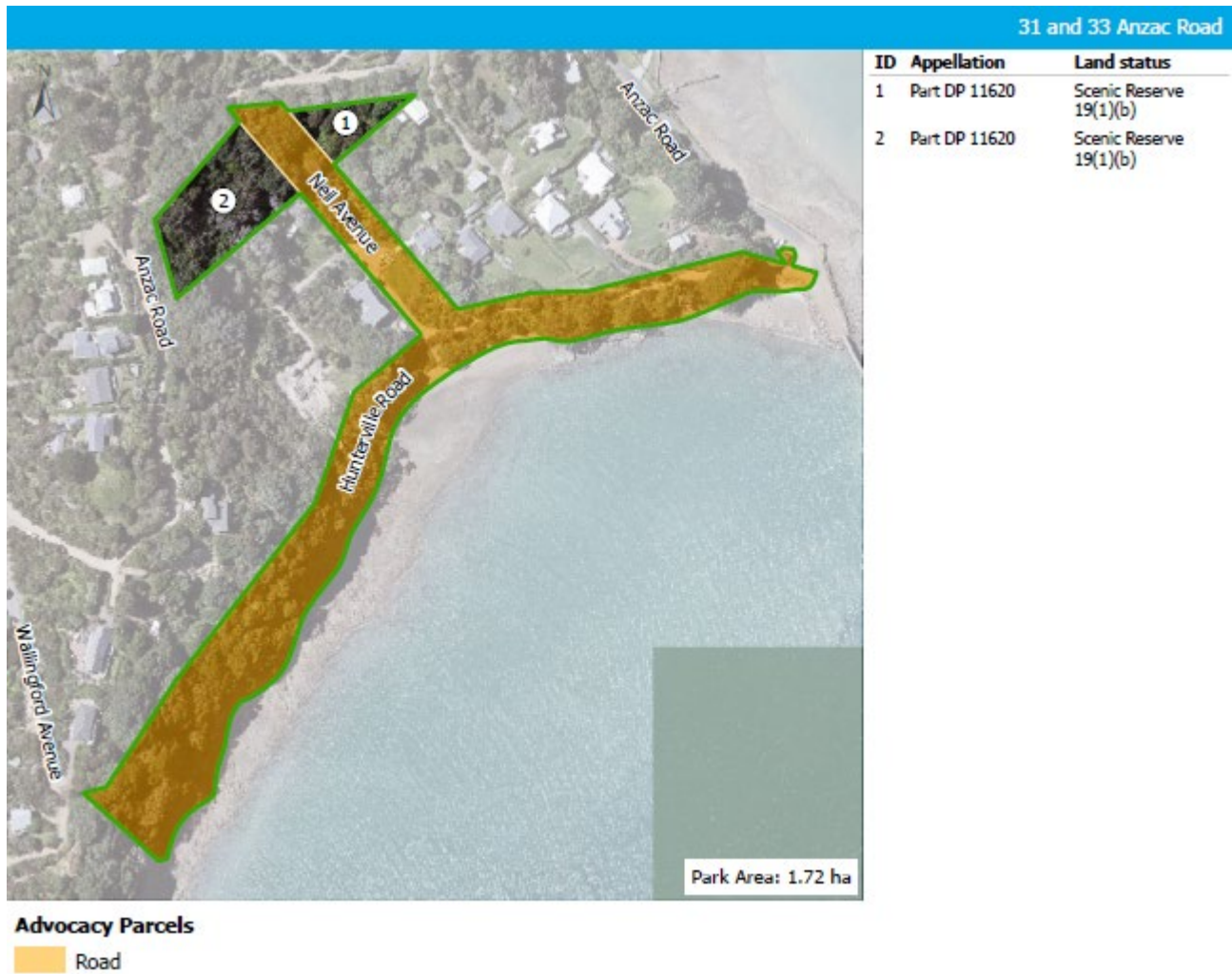
PARK MANAGEMENT POLICIES

- Refer to Section 11

MANAGEMENT INTENTION

- Consider opportunities to develop a greenway connection through Musson Drive Access Reserve to link Musson Track with Trig Hill Walkway.

Neil Avenue Bush Reserve



VALUES

KNOWN CULTURAL VALUES

- Refer to mana whenua

SIGNIFICANT NATURAL VALUES

- WF4 Coastal broadleaved forest

OTHER INFORMATION

- Neil Ave track provides access to Hunterville Reserve and is maintained as parkland by Auckland Council. As this is legal road it is under the jurisdiction of Auckland Transport and therefore out of scope of this plan.

MANAGEMENT PRINCIPLES

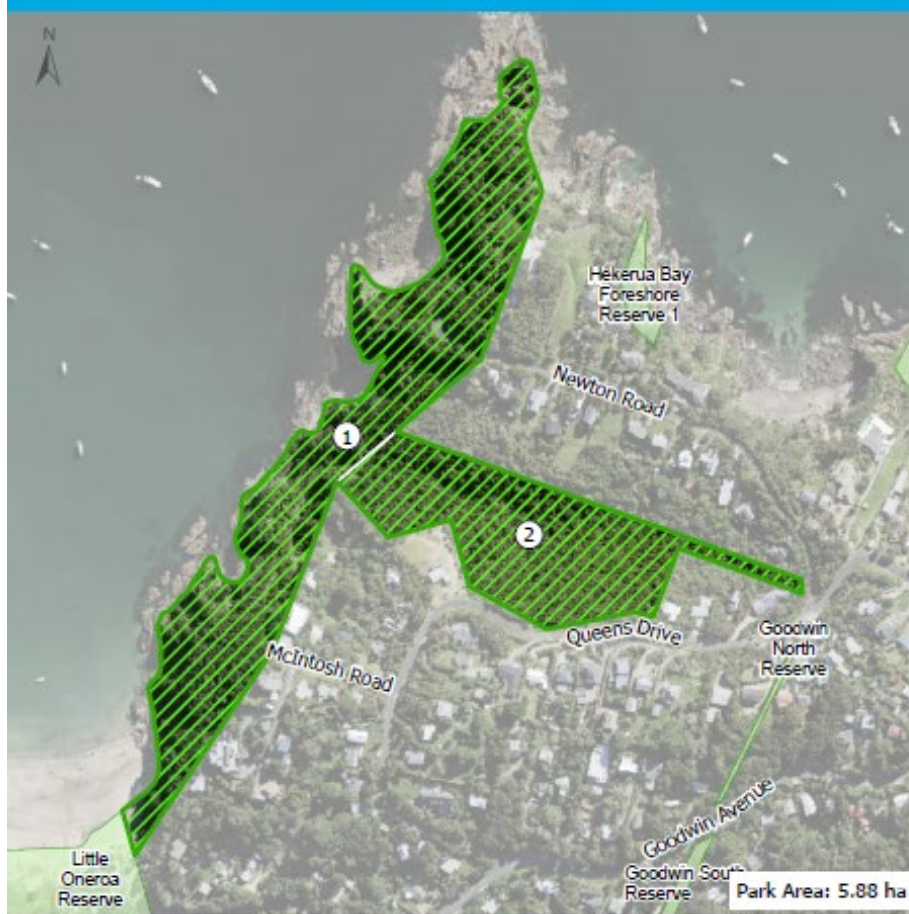
- Refer to Section 8

PARK MANAGEMENT POLICIES

- Refer to Section 11

Newton Reserve

26 Newton Road



ID	Appellation	Land status
1	Lot 22 DP 16961	Recreation Reserve
2	Lot 23 DP 16961	Recreation Reserve

Management Focus Areas

Protection of the natural environment
 Other parks

VALUES

KNOWN CULTURAL VALUES

- Area of cultural significance and recorded archeological site(s) of Māori origin – refer to mana whenua.

KEY RECREATIONAL VALUES

- Walking Trails
- Informal recreation – general
- Connection
- Beach Access

SIGNIFICANT NATURAL VALUES

- CL1 Pōhutukawa treeland flaxland rockland
- VS5 Broadleaved species scrub forest
- Little Blue Penguins have been recorded at the site.

OTHER INFORMATION

- Access through the reserve links Goodwin Avenue, McIntosh Road, Queens Drive and Newton Road.
- The southern end of the reserve connects with Little Oneroa Beach.
- Te Ara Hura (Waiheke’s walking track network) passes through the reserve.
- Kaitiaki of Newton Reserve make a significant contribution to the reserve through their restoration activities

MANAGEMENT PRINCIPLES

- Refer to Section 8

PARK MANAGEMENT POLICIES

- Refer to Section 11

MANAGEMENT INTENTION

1. Consider opportunities to enhance the paths through the reserve that provide for Te Ara Hura.
2. Work with volunteer groups to undertake ecological restoration activities in the reserve such as pest management and planting native species.

Nikau Reserve



VALUES

KNOWN CULTURAL VALUES

- Refer to mana whenua.

SIGNIFICANT NATURAL VALUES

- WF4 Pōhutukawa pūriri, broadleaved Forest
- VS3 Mānuka, kanuka scrub

MANAGEMENT PRINCIPLES

- Refer to Section 8

PARK MANAGEMENT POLICIES

- Refer to Section 11

MANAGEMENT INTENTION

- Protect and enhance natural values within the reserve particularly native vegetation, wildlife, and associated ecosystems.

Ocean View Road Reserve



VALUES

KNOWN CULTURAL VALUES

- Refer to mana whenua

RECREATION VALUES

- Walking trail
- Informal recreation – general
- Connection
- Horse-riding route

SIGNIFICANT NATURAL VALUES

- The site contains a Raupō reedland (WL19) wetland ecosystem
- WF11 Kauri, podocarp, broadleaved forest

- VS2 Kānuka scrub forest

OTHER INFORMATION

- Access through the reserve links Ocean View Road with Delamore Drive.

MANAGEMENT PRINCIPLES

- Refer to Section 8

PARK MANAGEMENT POLICIES

- Refer to Section 11

MANAGEMENT INTENTION

- Protect and enhance natural values within the reserve particularly wildlife and associated ecosystem.

Okahuiti Scientific Reserve, Te Toki Scenic Reserve, Te Toki Reserve and Wharf Reserve



VALUES

KNOWN CULTURAL VALUES

- Area of cultural significance - refer to mana whenua.
- This is a priority area for archaeological survey. Prior to any works in the reserves, it is recommended that a heritage impact assessment is carried out to confirm the presence or absence of heritage sites.

KEY RECREATIONAL VALUES

- Informal recreation – general
- Nature based activities – nature appreciation, restoration, volunteering
- Walking trails - Te Ara Hura (Waiheke’s walking track network) passes through the parks

- Connection – access through parks links Te Toki Road with Wilma Road.

SIGNIFICANT NATURAL VALUES

- Part of the Okahuiti Scientific Reserve reserves is included in the Okahuiti Creek Site of Ecological Significance (SES).
- The SES also includes the creek itself with its saline and freshwater wetlands.
- Six distinctive ecotones (vegetation sequences) are clearly visible in the reserves, from broadleaf podocarp forest, through to freshwater wetland, salt-water wetland and finally mangroves.
- Specific ecotones include pōhutukawa, pūriri, broadleaved forest (WF4), raupō reedland (WL19), critically endangered Machaerina sedgeland (WL11), endangered oioi, restiad rushland/reedland (WL10) and mangrove forest and scrub (SA1.2). It is one of very few sites in the Inner Hauraki Gulf where the

above vegetation types grow together in their natural pattern.

- Rare bird species such as kākā and banded rail have been recorded in the reserves.

OTHER INFORMATION

- Friends of Te Toki Reserve and Okahuiti Wetland have undertaken significant restoration work in the reserves including weed control, planting, and track development.
- The wetlands have been identified as a high priority for protection and enhancement.
- Acknowledging the values inherent in the reserves, Gazette notice 1999, page 3771 reserved, classified and formally named the reserves as Okahuiti Scientific Reserve (Lot 2 DP 196914) and Te Toki Scenic Reserve (Lot 1 DP 196914).
- Okahuiti Scientific Reserve is one of very few scientific reserves in the Auckland region. Scientific reserves protect and preserve ecological groupings, plant or animal communities, soils and landforms for scientific study and education.
- Okahuiti Scientific Reserve virtually surrounds Te Toki Scenic Reserve. Section 3 SO 444626, known as Te Toki Reserve, is separated from Okahuiti Scientific Reserve by a section of unformed legal road. While this is maintained by Auckland Council as parkland, as it is legal road it is under the jurisdiction of Auckland Transport and is out of scope of this plan.
- The open grassed areas of the reserves are used for dog exercise. The rules for dog access are set out in council's Policy on Dogs.

KEY MANAGEMENT ISSUE

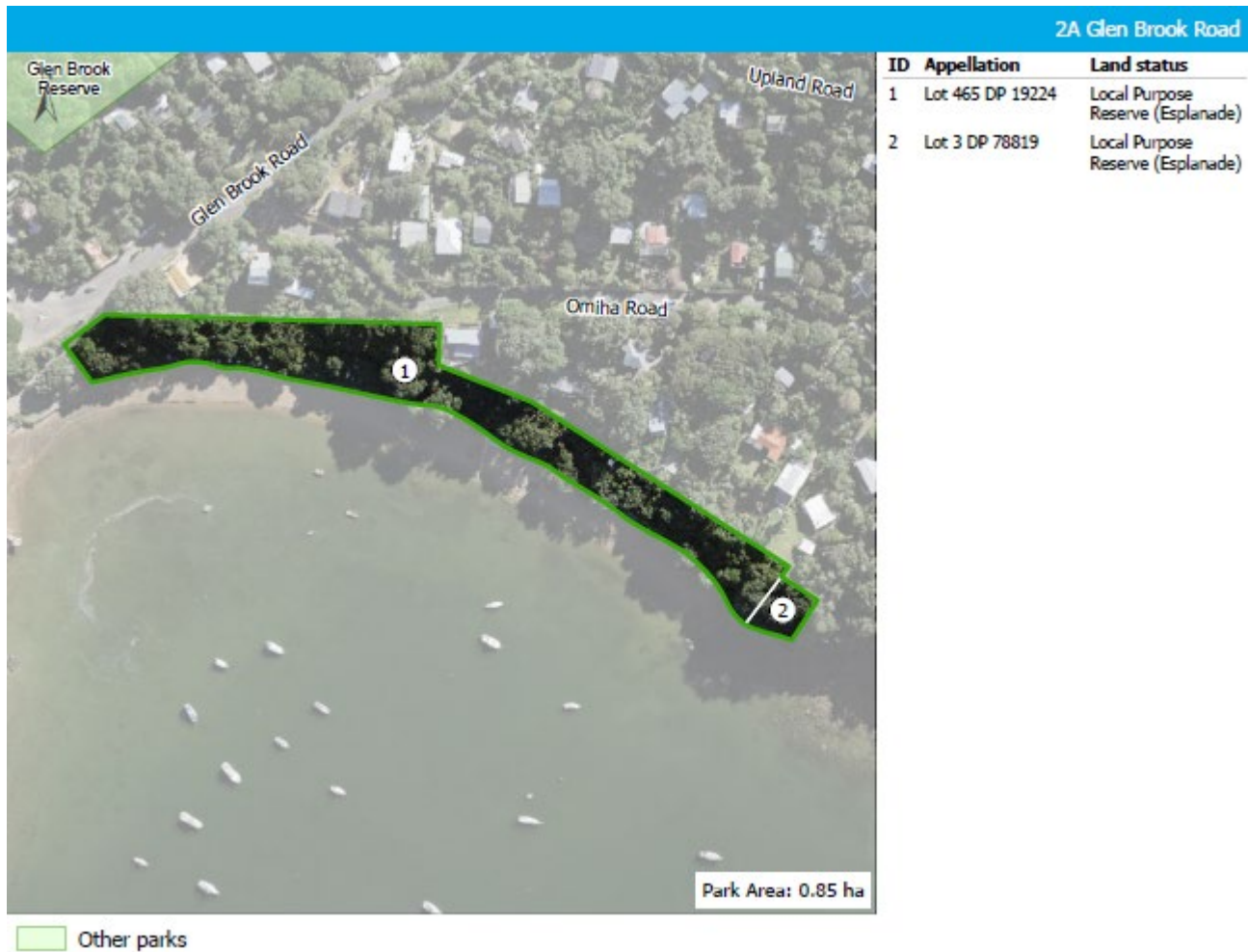
1. Lack of knowledge and awareness about the special nature of the reserves.
2. Run-off of sediment surrounding catchments and road, impacting on adjacent stream and wetlands.

3. Okahuiti Scientific Reserve and Te Toki Scenic Reserve are often viewed by the public as one reserve.

MANAGEMENT INTENTIONS

1. Seek to actively protect, restore, and enhance natural and biodiversity values within the reserve by developing a comprehensive ecological restoration management plan and supporting community volunteer groups.
2. Consider opportunities to support restoration projects that focus on actions that directly benefit the adjacent wetlands.
3. Consider opportunities to provide more detailed information to the public on the reserves' significant values as one of few scientific reserves in the Auckland region.
4. Consider opportunities to better acknowledge the formal names of the two reserves.
5. Consider opportunities to enhance the path through the parkland that provide for Te Ara Hura.
6. Work with Auckland Transport over the management of unformed legal road that is currently utilised as parkland.

Omiha Beach Reserve



VALUES

KNOWN CULTURAL VALUES

- Area of cultural significance and recorded archeological site(s) of Māori origin – refer to mana whenua.

KEY RECREATIONAL VALUES

- Informal recreation – general
- Beach Access

SIGNIFICANT NATURAL VALUES

- CL1 Pōhutukawa treeland flaxland rockland

OTHER INFORMATION

- Access is provided through the reserve to Omiha Beach from Glen Brook Road and Omiha Road.

MANAGEMENT PRINCIPLES

- Refer to Section 8

PARK MANAGEMENT POLICIES

- Refer to Section 11

Oneroa Beach Reserve Accessway



ID	Appellation	Land status
1	Lot 138 DP 22848	Local purpose (accessway) reserve

VALUES

KNOWN CULTURAL VALUES

- Area of cultural significance - refer to mana whenua.

KEY RECREATIONAL VALUES

- Informal recreation – general
- Beach Access
- Connection

OTHER INFORMATION

- Access through the reserve links Ocean View Road and Beach Parade.

MANAGEMENT PRINCIPLES

- Refer to Section 8


PARK MANAGEMENT POLICIES

- Refer to Section 11

Oneroa Beach Reserve



Management Focus Areas

 Informal recreation

VALUES

KNOWN CULTURAL VALUES

- Area of cultural significance - refer to mana whenua

KEY RECREATIONAL VALUES

- Community leisure and recreation
- Informal recreation – general

OTHER INFORMATION

- The park provides access to Oneroa Beach from Ocean View Road.

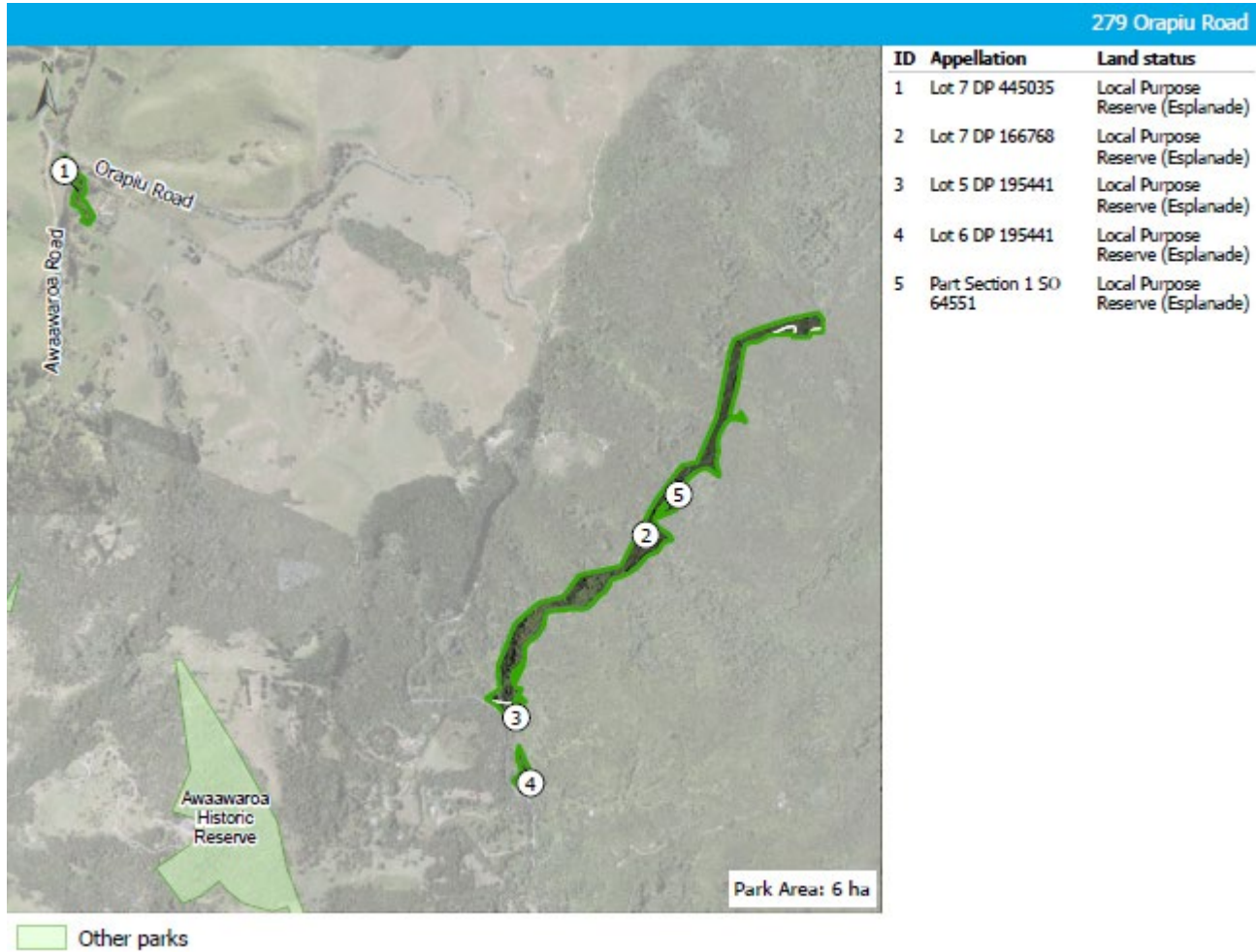
MANAGEMENT PRINCIPLES

- Refer to Section 8

PARK MANAGEMENT POLICIES

- Refer to Section 11

Orapiu Road Esplanade Reserves



VALUES

KNOWN CULTURAL VALUES

- Refer to mana whenua

SIGNIFICANT NATURAL VALUES

- Contains a Raupō reedland wetland ecosystem (WL19)
- WF11 Kauri, podocarp, broadleaved forest
- WF8 Kahikatea, pukatea forest
- WF7 Pūriri forest
- VS2 Kānuka scrub forest

OTHER INFORMATION

- The reserve is made up of several disconnected parcels

MANAGEMENT PRINCIPLES

- Refer to Section 8

PARK MANAGEMENT POLICIES

- Refer to Section 11

MANAGEMENT INTENTION

- Enable opportunities to encourage wetland restoration and protection

Ostend Domain



LEASES & LICENCES

Contemplated leases and licences within existing footprints on the Recreation Reserve land for

- Organised boating activities and facilities
- Organised sport activities and facilities

VALUES

KNOWN CULTURAL VALUES

- Area of cultural significance with recorded archeological site(s) of Māori origin – refer to mana whenua.

KEY RECREATIONAL VALUES

- Informal recreation – general
- Play space
- Organised sport

SIGNIFICANT NATURAL VALUES

- SA1.2 Mangrove forest and scrub

OTHER INFORMATION

- The domain is dissected by Causeway Road, a legal road managed by Auckland Transport.
- The area of Ostend Domain on the north side of Causeway Road is also referred to as Waiheke Island Sports Club
- Potential contaminated land near the boat ramp from heavy metals. Ongoing monitoring and inspections of this, to ensure safe use by public.
- Some areas shown on the map above are below mean high water springs (MHWS) and part of the Common Marine and Coastal Area (CMCA). They were divested from the reserve under section 11 of the Marine and Coastal

(Takutai Moana) Area Act 2011.

- The park adjoins the Okahuiti Creek, which has potential for wetland restoration and protection.

MANAGEMENT ISSUES

1. Potential constraints on ground intrusive projects and activities due to potential contamination, and notification of potential hazards may be required for some activities.
2. Underutilisation of the play space adjacent to the sports fields.

MANAGEMENT PRINCIPLES

- Refer to Section 8

PARK MANAGEMENT POLICIES

- Refer to Section 11

MANAGEMENT INTENTION

1. Promote protection of environmental and landscape values along the estuarine edge by retaining a buffer between park infrastructure and the Okahuiti Creek.
2. Support the ongoing management and development of the reserve as a sports hub.

Owhanake Matiatia Walkway



VALUES

KNOWN CULTURAL VALUES

- Area of cultural significance with recorded archeological site(s) of Māori origin – refer to mana whenua.

KEY RECREATIONAL VALUES

- Informal recreation – general
- Beach access
- Walking trails
- Connection

SIGNIFICANT NATURAL VALUES

- VS2 Kānuka scrub forest
- PL Planted vegetation
- CL1 Pōhutukawa treeland flaxland rockland
- The site contains a Raupō reedland wetland

(WL 19), a wetland dominated by exotic species (EW) and open water (OW) ecosystems.

- Little Blue Penguins and Pied Shag have been recorded at the site

OTHER INFORMATION

- The eastern boundary of Lot 43 DP 183454 borders Owhanake Reserve
- The most western parcel of the reserve (Lot 44 DP 183456) adjoins the Matietie Historic Reserve, which is owned and managed by the Department of Conservation. Auckland Council does have an agreement to maintain the walkway through this reserve.
- The walkway is made up of number of reserves and formal easements³ through privately-owned land parcels.

³ Animals, including dogs, are prohibited on easements

- Lot 43 DP 183454, Lot 43 DP 183455 and Lot 44 DP 183456 form part of Te Ara Hura (Waiheke's walking track network).
- Two sites of geological significance, Island Bay submarine volcanics and Double U Bay fossils, form part of the northern part of the reserve.

MANAGEMENT PRINCIPLES

- Refer to Section 8

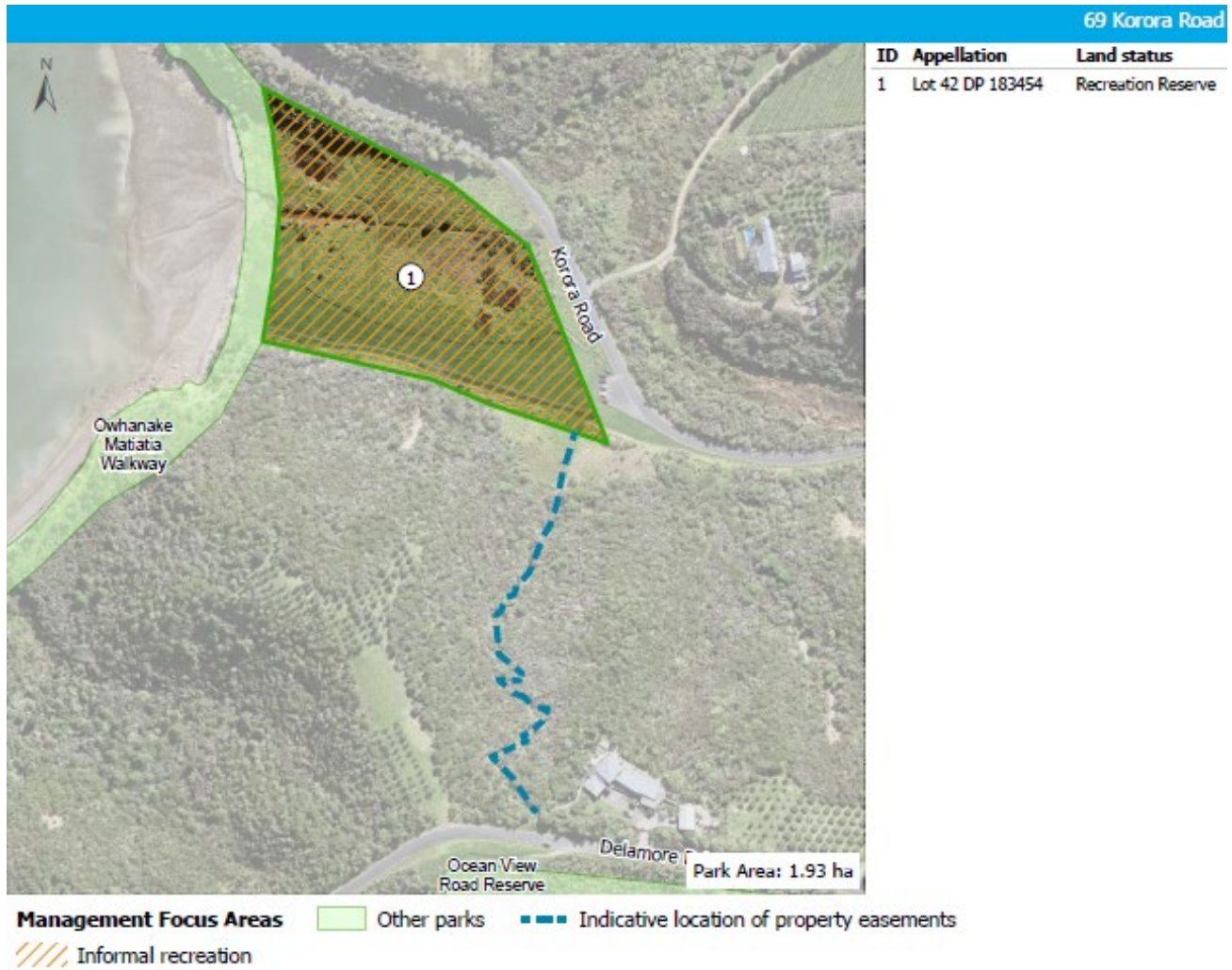
PARK MANAGEMENT POLICIES

- Refer to Section 11

MANAGEMENT INTENTIONS

1. Protect and enhance natural and geological values within the reserve particularly native vegetation, wildlife, and associated ecosystems.
2. Consider opportunities to enhance the path through the reserve that provides for Te Ara Hura.

Owhanake Reserve



VALUES

KNOWN CULTURAL VALUES

- Area of cultural significance - refer to mana whenua

KEY RECREATIONAL VALUES

- Informal recreation - general

SIGNIFICANT NATURAL VALUES

- VS2 Kānuka scrub forest
- PL Planted vegetation
- The site also contains Open water (OW) and a wetland dominated by exotic species (EW)

OTHER INFORMATION

- The parkland adjoins the Owhanake Matiatia Walkway, which is part of Te Ara Hura (Waiheke's walking track network).

MANAGEMENT PRINCIPLES

- Refer to Section 8

PARK MANAGEMENT POLICIES

- Refer to Section 11

Pakihi Point Cemetery Reserve



VALUES

KNOWN CULTURAL VALUES

- Refer to mana whenua

KEY RECREATIONAL VALUES

- Informal recreation – general

SIGNIFICANT NATURAL VALUES

- VS2 Kānuka scrub forest
- PL Planted vegetation

OTHER INFORMATION

- The reserve is the burial site of Martin and Mary Ann Day.
- While the western boundary of the reserve adjoins crown owned land running along the foreshore it is relatively inaccessible.

MANAGEMENT PRINCIPLES

- Refer to Section 8

PARK MANAGEMENT POLICIES

- Refer to Section 11

Palm Beach Reserve



VALUES

KNOWN CULTURAL VALUES

- Area of cultural significance - refer to mana whenua

KEY RECREATIONAL VALUES

- Informal recreation – general
- Play space
- Beach access

OTHER INFORMATION

- Easements are in place for access through the reserve to 51A (Lot 181 DP 16816) and 55A (Lot 178 DP 16816) Palm Road.

KEY MANAGEMENT ISSUES

- Coastal erosion, particularly at the western end of the reserve, has impacted on the dune system.

MANAGEMENT PRINCIPLES

- Refer to Section 8

PARK MANAGEMENT POLICIES

- Refer to Section 11

MANAGEMENT INTENTION

- Protect and enhance the important dune values of the park by continuing to manage access through the dune systems and planting native coastal vegetation in areas vulnerable to erosion.

Park Point Walkway



VALUES

KNOWN CULTURAL VALUES

- Area of cultural significance - refer to mana whenua

KEY RECREATIONAL VALUES

- Informal recreation – general
- Connections
- Beach Access
- Walking trail

SIGNIFICANT NATURAL VALUES

- Contains a Raupō reedland wetland ecosystem (WL19)
- VS2 Kānuka scrub forest
- CL1 Pōhutukawa treeland /flaxland/ rockland
- VS5 Broadleaved species scrub forest

- WF11 Kauri podocarp broadleaved forest
- VS3 Mānuka kanuka scrub

OTHER INFORMATION

- Access through the reserve links Walter Frank Drive to Te Wharau Bay
- An easement⁴ over adjoining privately- owned land (Lot 46 DP 331964) provides for a connection to Church Bay Road which also forms part of Te Ara Hura (Waiheke’s walking track network).
- Small areas shown on the above map are below mean high water springs (MHWS) and are part of the Common Marine and Coastal Area (CMCA). These areas were divested from the reserve under section 11 of the Marine and Coastal (Takutai Moana) Area Act 2011.

MANAGEMENT PRINCIPLES

- Refer to Section 8

⁴ Animals, including dogs, are prohibited on easements

PARK MANAGEMENT POLICIES

- Refer to Section 11

Park Road Reserve



ID	Appellation	Land status
1	Part Lot 13 DP 16354	Recreation Reserve

Management Focus Areas

 Informal recreation

VALUES

KNOWN CULTURAL VALUES

- Refer to mana whenua

KEY RECREATIONAL VALUES

- Informal recreation – general

OTHER INFORMATION

- The park is dissected by Surfdale Road.
- The Moana Park Gully Group make a significant contribution to the reserve through their restoration activities.

MANAGEMENT PRINCIPLES

- Refer to Section 8

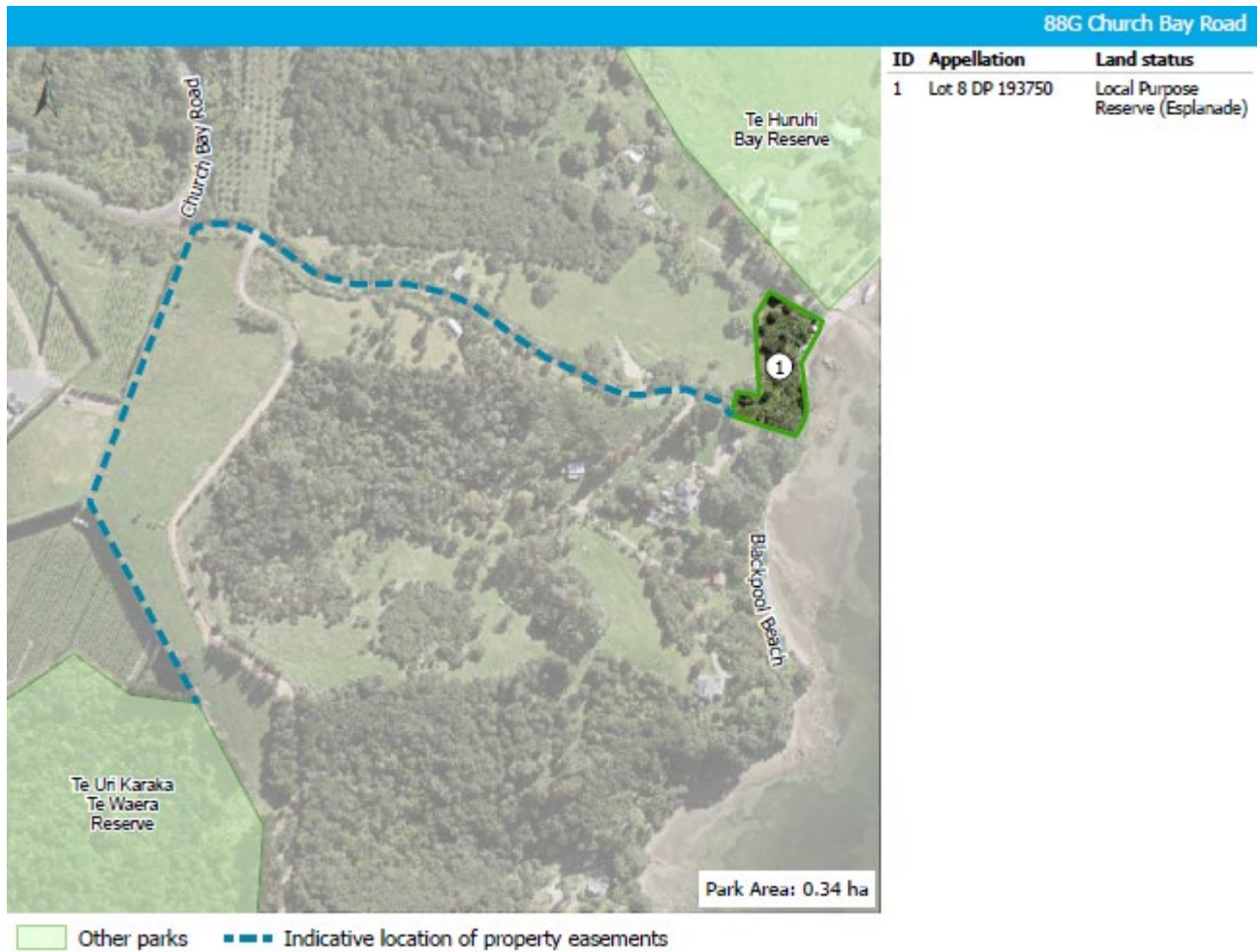
PARK MANAGEMENT POLICIES

- Refer to Section 11

MANAGEMENT INTENTION

- Work with volunteer groups to undertake ecological restoration activities in the reserve such as pest management and planting native species.

Piritaha Esplanade Reserve



VALUES

KNOWN CULTURAL VALUES

- Area of cultural significance with recorded archeological site(s) of Māori origin – refer to mana whenua.

KEY RECREATIONAL VALUES

- Connection
- Beach access

OTHER INFORMATION

- The reserve is connected to Church Bay Road through a right of way easement over Lot 7 DP 193750 (privately owned land).
- The reserve provides access to Te Huruhi Bay.

It is part of Te Ara Hura (Waiheke’s walking track network).

- The Waiheke Island Pathways Plan 2019 has also identified a potential greenways connection through the reserve.

MANAGEMENT PRINCIPLES

- Refer to Section 8

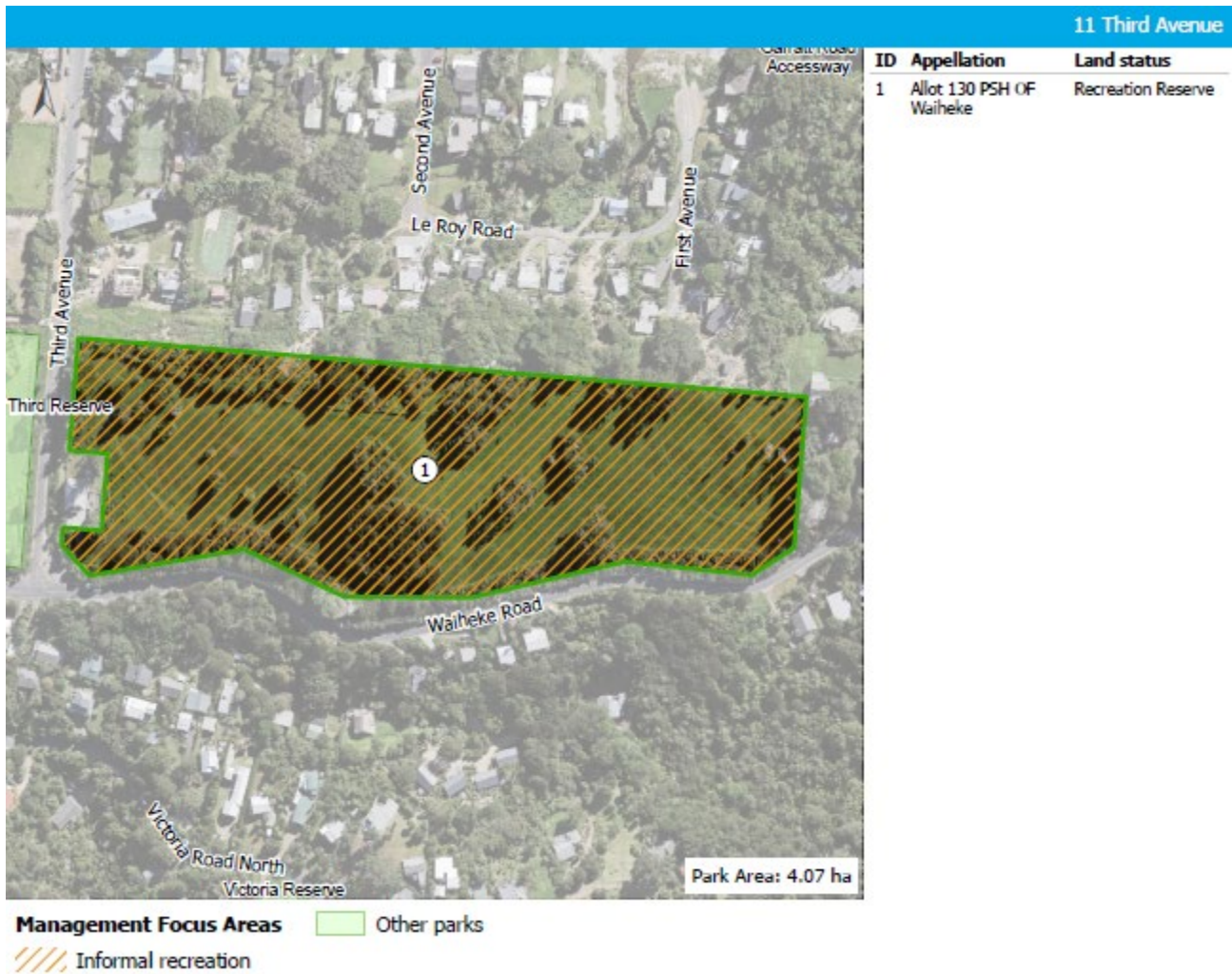
PARK MANAGEMENT POLICIES

- Refer to Section 11

MANAGEMENT INTENTION

- Consider opportunities to enhance the path through the park that delivers on the Waiheke Island Pathways Plan 2019 and Te Ara Hura

Pohutukawa Reserve, Onetangi



VALUES

KNOWN CULTURAL VALUES

- Recorded archeological site(s) of Māori origin – refer to mana whenua.

KEY RECREATIONAL VALUES

- Informal recreation – general

SIGNIFICANT NATURAL VALUES

- VS5 Broadleaved species scrub/forest

KEY MANAGEMENT ISSUES

- Lack of formed access through the reserve restricts potential connections for users.
- Poor drainage limits access through the reserve and utilisation of low-lying areas, particularly in the winter months.

MANAGEMENT PRINCIPLES

- Refer to Section 8

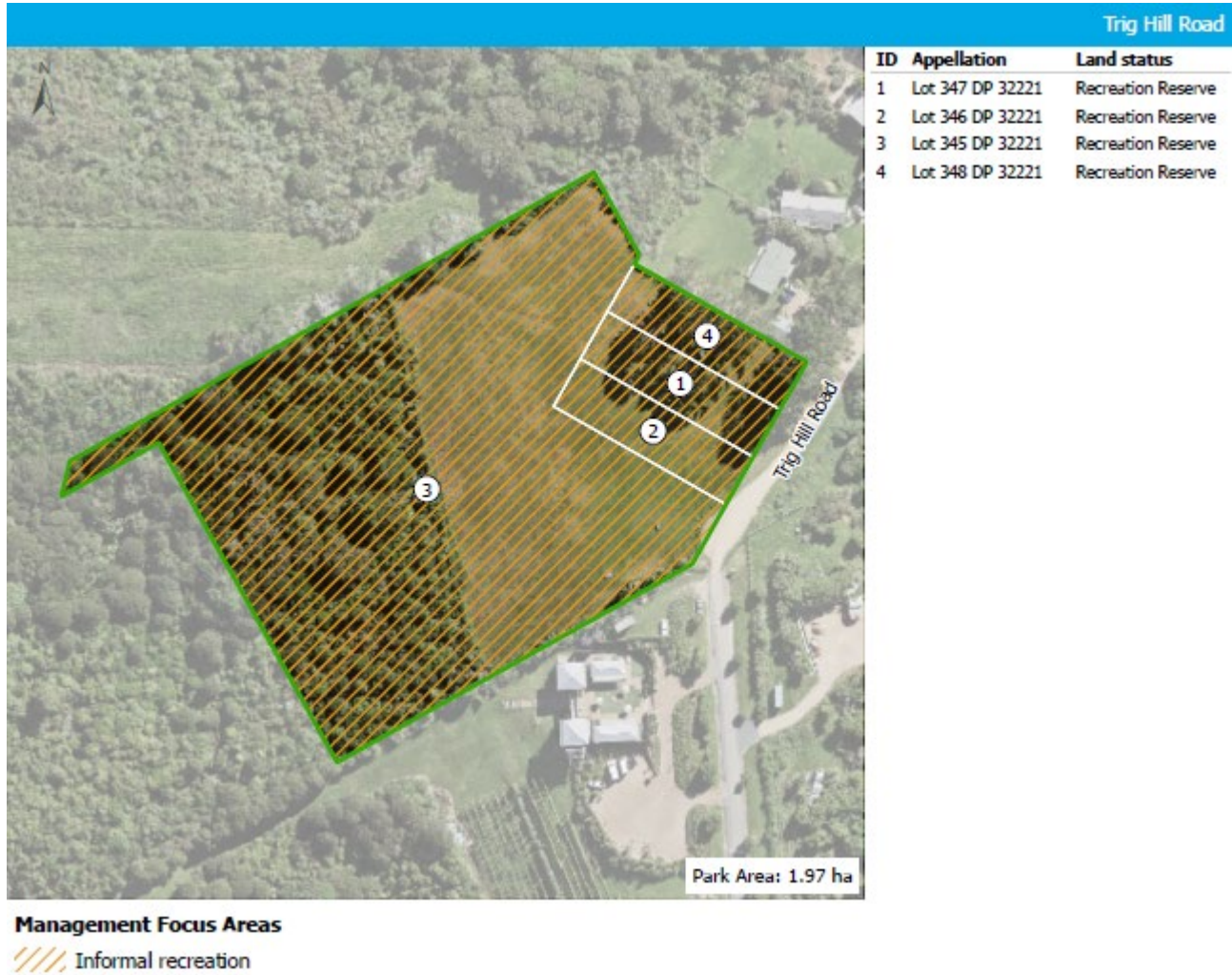
PARK MANAGEMENT POLICIES

- Refer to Section 11

MANAGEMENT INTENTION

- Consider opportunities to construct an all-weather path through the reserve to improve pedestrian access and enable year-round use.

Pukeatua Reserve (Trig Hill Farm Reserve)



VALUES

KNOWN CULTURAL VALUES

- Refer to mana whenua

KEY RECREATIONAL VALUES

- Informal recreation – general

SIGNIFICANT NATURAL VALUES

- WF11 Kauri podocarp broadleaved forest
- VS3 Mānuka kanuka scrub

PARK MANAGEMENT POLICIES

- Refer to Section 11

KEY MANAGEMENT ISSUES

- Risk of pathogen incursion such as kauri dieback infecting kauri and other native vegetation.

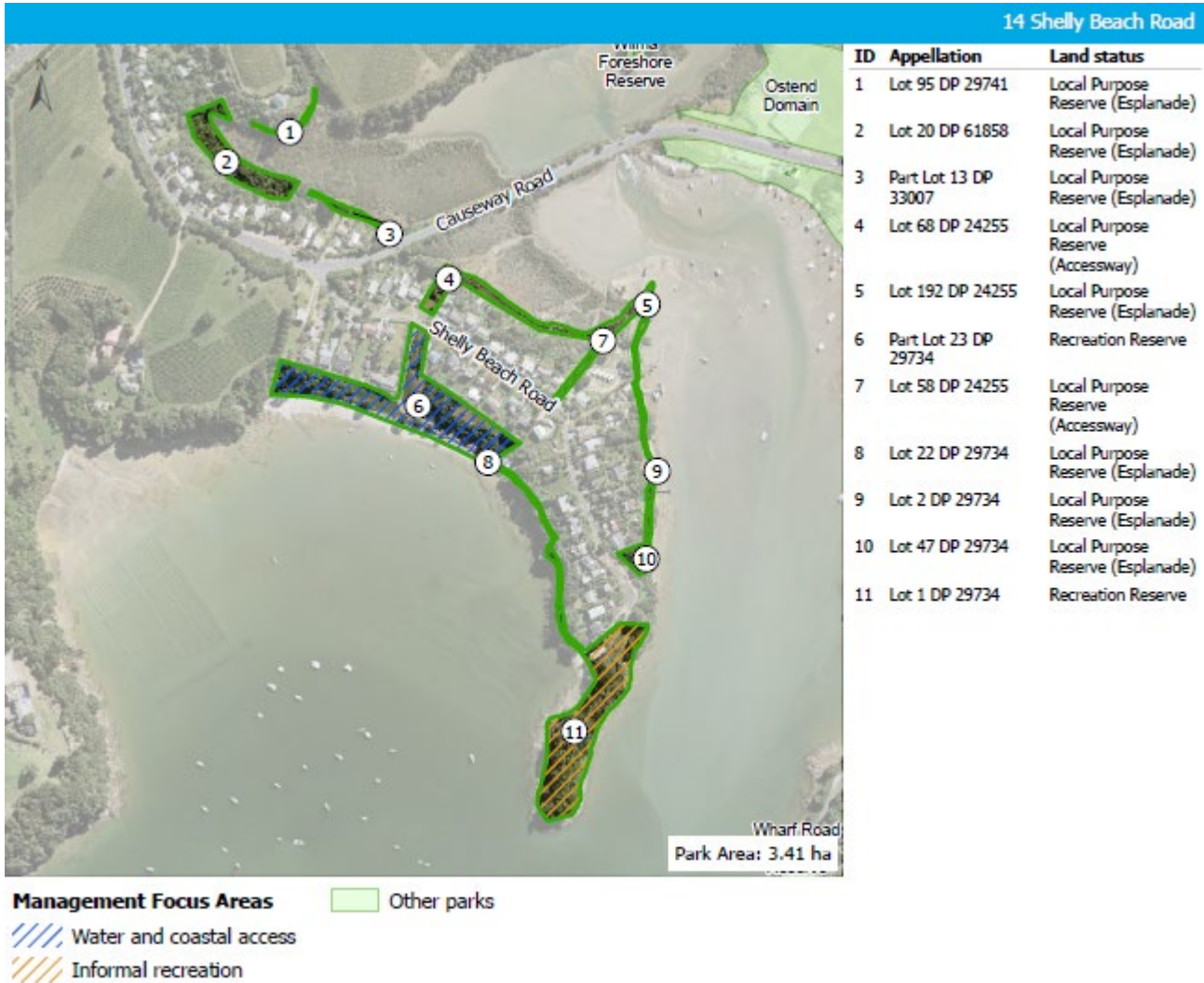
MANAGEMENT PRINCIPLES

- Refer to Section 8

MANAGEMENT INTENTIONS

- Retain open areas of the reserve for informal recreation use.
- Support opportunities to protect the reserve from pathogen incursion, such as kauri dieback, including discouraging any paths close to kauri.

Putiki Reserve



LEASES & LICENCES

Current and contemplated leases and licences within existing footprints on the recreation reserve land for:

- Organised recreation and education activities and facilities including scouts.

VALUES

KNOWN CULTURAL VALUES

- Area of cultural significance with recorded archeological site(s) of Māori origin – refer to mana whenua.

KEY RECREATIONAL VALUES

- Informal recreation – general
- Boat launching
- Beach access

- Connection
- Walking trail

SIGNIFICANT NATURAL VALUES

- SA1.2 Mangrove forest and scrub
- CL1 Pōhutukawa treeland flaxland rockland

OTHER INFORMATION

- The reserve is made up of multiple disconnected parcels, the majority of which sit along the foreshore of Putiki Bay.
- The building used by the Waiheke Sea Scouts is located on the reserve. A boat ramp extends from the building.
- Some areas shown on the map above are below mean high water springs (MHWS) and part of the Common Marine and Coastal Area (CMCA). They were divested from the reserve under section 11 of the Marine and Coastal

(Takutai Moana) Area Act 2011.

- Identified as potentially contaminated land (Lot 192 DP 24255). This may place constraints on ground intrusive projects and activities, and notification of potential hazards may be required for some activities.

MANAGEMENT PRINCIPLES

- Refer to Section 8

PARK MANAGEMENT POLICIES

- Refer to Section 11

MANAGEMENT INTENTION

1. Enable opportunities to encourage wetland protection and restoration.

Sandy Bay Esplanade Reserve

119 Great Barrier Road



ID	Appellation	Land status
1	Lot 3 DP 97658	Local Purpose Reserve (Esplanade)

VALUES

KNOWN CULTURAL VALUES

- Area of cultural significance - refer to mana whenua

SIGNIFICANT NATURAL VALUES

- CL1 Pōhutukawa treeland flaxland rockland

OTHER INFORMATION

- The reserve is inaccessible to the public as it sits on a steep coastal cliff and is surrounded by privately owned land.
- Some areas shown on the map above are below mean high water springs (MHWS) and part of the Common Marine and Coastal Area (CMCA). They were divested from the reserve under section 11 of the Marine and Coastal (Takutai Moana) Area Act 2011.

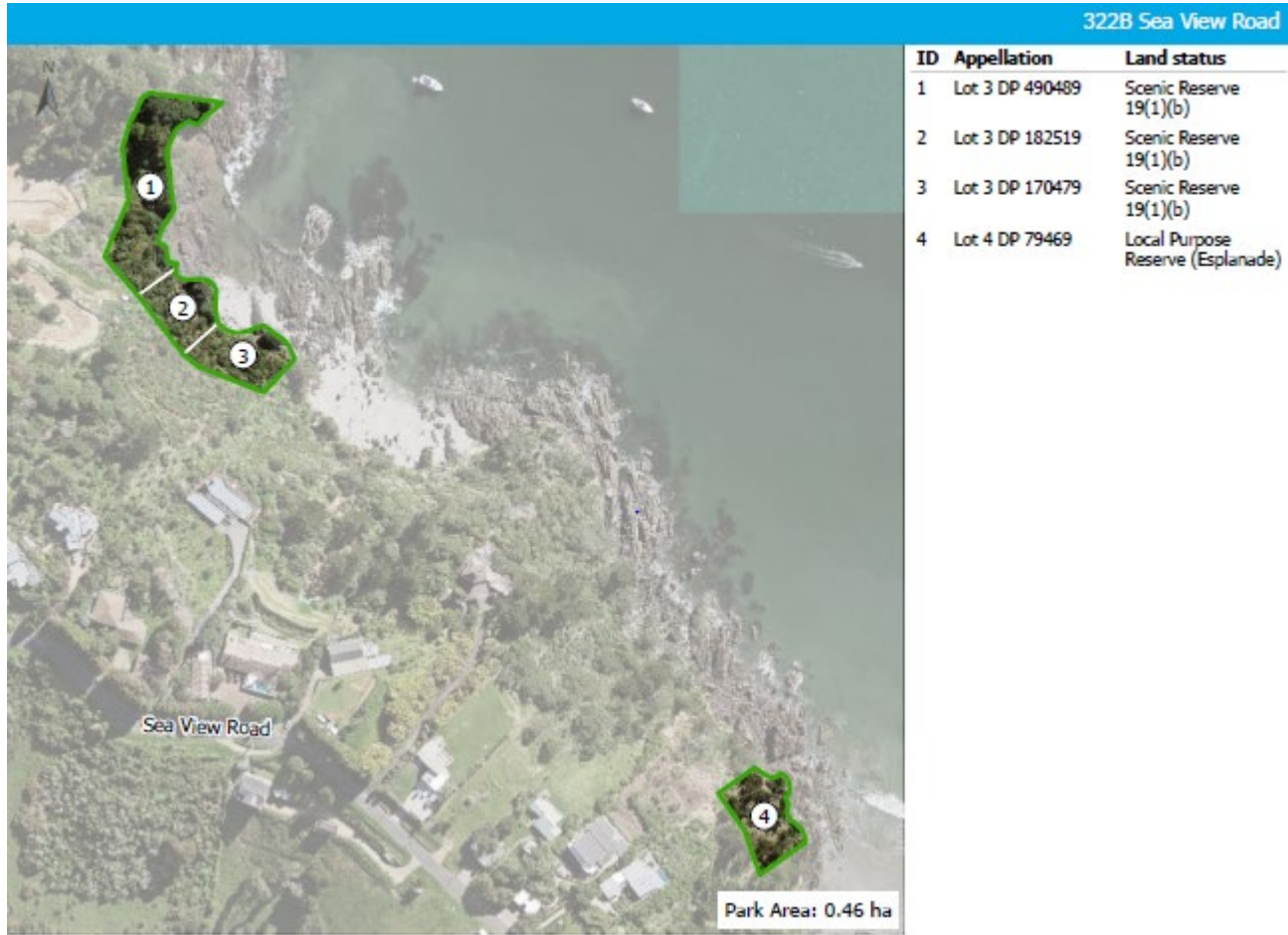
MANAGEMENT PRINCIPLES

- Refer to Section 8

PARK MANAGEMENT POLICIES

- Refer to Section 11

Sea View Esplanade Reserve



VALUES

KNOWN CULTURAL VALUES

- Area of cultural significance - refer to mana whenua

SIGNIFICANT NATURAL VALUES

- CL1 Pōhutukawa treeland flaxland rockland
- Little Blue Penguins have been recorded at this site.

OTHER INFORMATION

- The reserve is made up of three adjoining parcels (Lot 3 DP 490489, Lot 3 DP 182519 and Lot 3 DP 170479) and a disconnected parcel (Lot 4 DP 76469).

- Lot 4 DP 76469 is located at the western end of Onetangi Beach.
- Some areas shown on the map above are below mean high water springs (MHWS) and part of the Common Marine and Coastal Area (CMCA). They were divested from the reserve under section 11 of the Marine and Coastal (Takutai Moana) Area Act 2011.

MANAGEMENT PRINCIPLES

- Refer to Section 8

PARK MANAGEMENT POLICIES

- Refer to Section 11

Sea View Road Reserve



VALUES

KNOWN CULTURAL VALUES

- Refer to mana whenua

KEY RECREATIONAL VALUES

- Informal recreation – general

OTHER INFORMATION

- The reserve is opposite Catherine Mitchell Reserve.

MANAGEMENT PRINCIPLES

- Refer to Section 8

PARK MANAGEMENT POLICIES

- Refer to Section 11

Squirells Reserve



VALUES

KNOWN CULTURAL VALUES

- Refer to mana whenua

KEY RECREATIONAL VALUES

- Informal recreation – general

SIGNIFICANT NATURAL VALUES

- VS2 Kānuka scrub forest

OTHER INFORMATION

- The parkland adjoins the Te Matuku Bay Esplanade Reserve

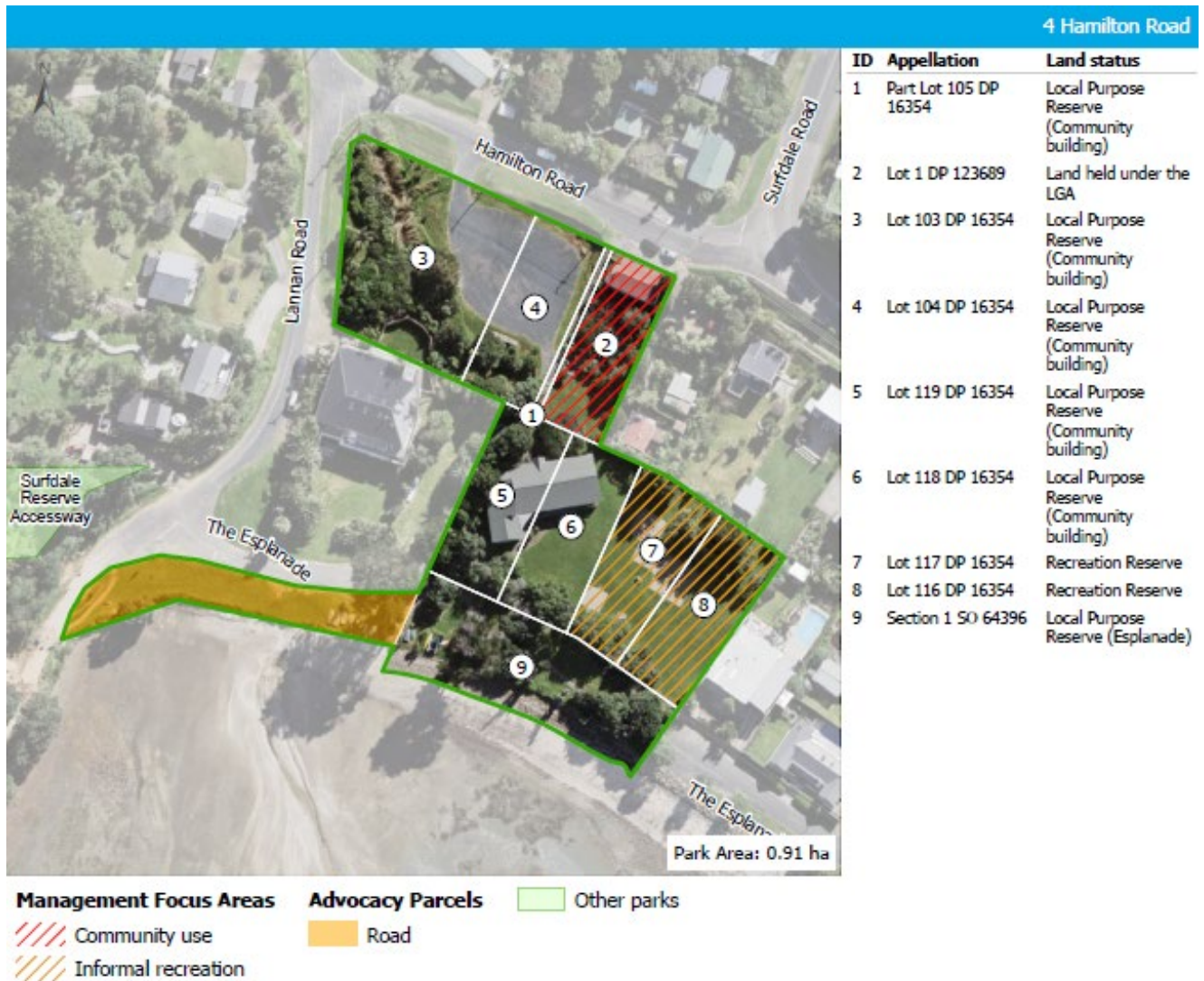
MANAGEMENT PRINCIPLES

- Refer to Section 8

PARK MANAGEMENT POLICIES

- Refer to Section 11

Surfdale Hall Reserve and Foreshore



LEASES & LICENCES

Current and contemplated leases and licences within existing footprints on the Local Purpose (Community Building) Reserve land:

- Organised recreation and education activities and facilities for youth.

VALUES

KNOWN CULTURAL VALUES

- Area of cultural significance and recorded archeological site(s) of Māori origin – refer to mana whenua.

KEY RECREATIONAL VALUES

- Informal recreation – general
- Play space

- Community leisure and recreation

OTHER INFORMATION

- The Surfdale Community Hall and Old Surfdale Post Office located on the reserve are bookable venues.
- A community garden and small food forest is situated behind the hall.
- An open stream channel and small wetland pond are also situated at the site.
- Te Ara Hura (Waiheke’s walking track network) passes through the reserve.
- The Waiheke Island Pathways Plan 2019 has identified a potential greenway connection through the reserve.
- The grassed area on the seaward side of the Esplanade is maintained as parkland by

Auckland Council. However, as this is part of the legal road it is under the jurisdiction of Auckland Transport and therefore out of scope of this plan.

MANAGEMENT PRINCIPLES

- Refer to Section 8

PARK MANAGEMENT POLICIES

- Refer to Section 11

MANAGEMENT INTENTIONS

1. Enhance the path through the reserve which contributes to the Waiheke Island Pathways Plan 2019 and Te Ara Hura objective to provide continuous off-road walking and cycle access along the coast (from Church Bay to Blackpool).
2. Consider opportunities to increase community access and utilisation of the Old Surfdale Post Office.
3. Restore and improve the existing watercourse and pond and their connectivity to the coast in line with objectives set out in the Surfdale Stormwater Management Plan

Surfdale Reserve Accessway



VALUES

KNOWN CULTURAL VALUES

- Refer to mana whenua

KEY RECREATIONAL VALUES

- Connection

OTHER INFORMATION

- The reserve area is a slither forming part of the access from Burrell Road to Lannan Road.
- Most of this access sits on unformed legal road to the south of the reserve. While this land is maintained by Auckland Council, as legal road it is under the jurisdiction of Auckland Transport and therefore out of scope of this plan.

MANAGEMENT PRINCIPLES

- Refer to Section 8

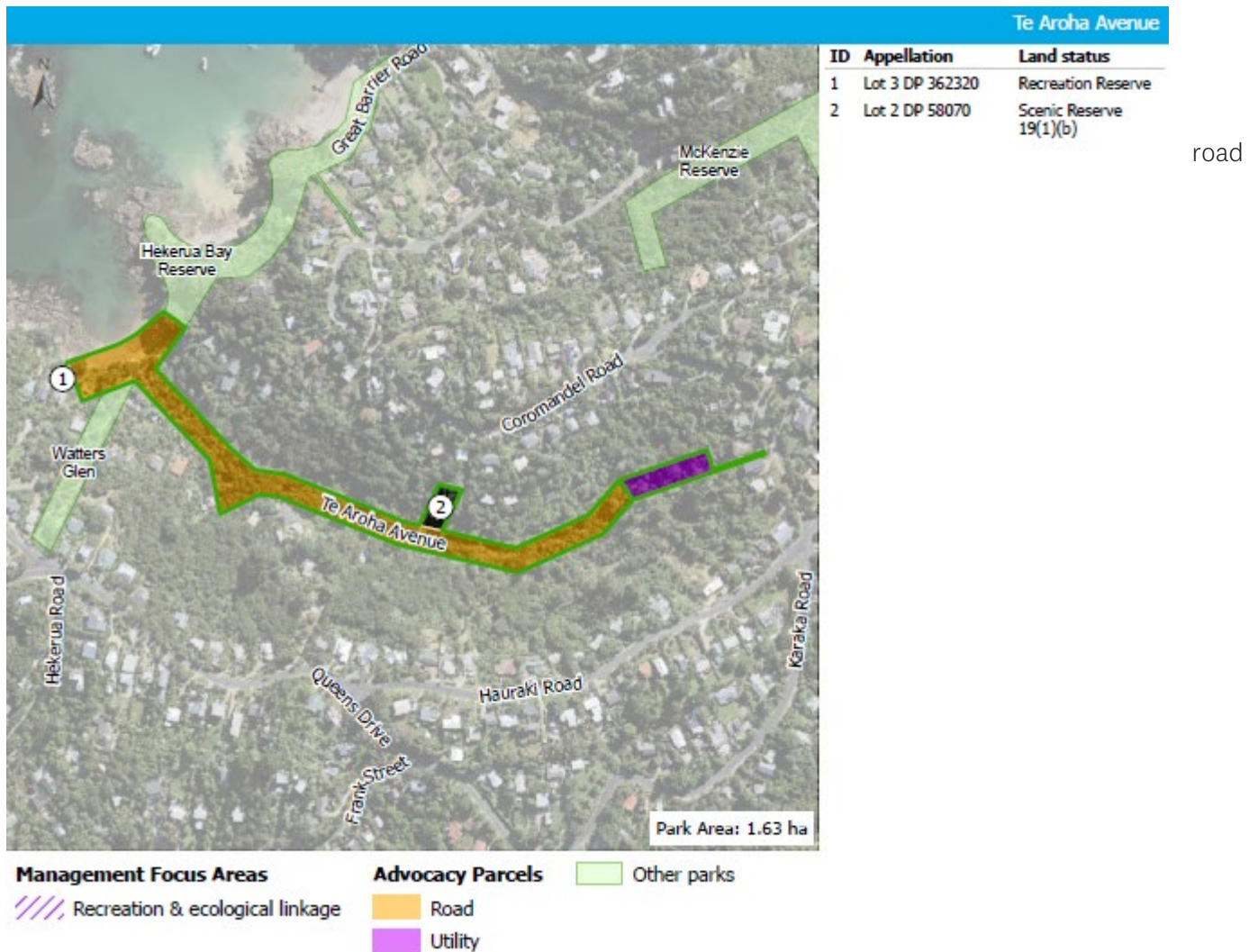
PARK MANAGEMENT POLICIES

- Refer to Section 11

MANAGEMENT INTENTION

- Work with Auckland Transport on the management of the unformed legal road that is utilised as parkland.

Te Aroha Accessway Reserve



VALUES

KNOWN CULTURAL VALUES

- Area of cultural significance - refer to mana whenua

KEY RECREATIONAL VALUES

- Nature based activities
- Connection

SIGNIFICANT NATURAL VALUES

- VS2 Kānuka scrub forest
- WF4 Pōhutukawa pūriri broadleaved forest
- CL1 Pōhutukawa treeland flaxland rockland

OTHER INFORMATION

- The park is made up of two disconnected parcels that are linked by the unformed legal

known as Te Aroha Accessway Reserve.

- Karaka Reserve (Lot 2 DP 54946), a utility reserve which is outside the scope of this management plan, provides access from Karaka Road.
- The unformed legal road adjoins Karaka Reserve and provides pedestrian access down to Hekerua Bay. While this is maintained by council it is under the jurisdiction of Auckland Transport and out of scope of this plan. For the purposes of advocacy, the general policies and provisions of this plan will guide the board's position and input into future management or development of this area where it is required.
- Watters Glen is adjacent to this reserve.
- Friends of Te Aroha are undertaking restoration work in the reserve, adjacent road and utility reserves and private properties.

MANAGEMENT PRINCIPLES

- Refer to Section 8

PARK MANAGEMENT POLICIES

- Refer to Section 11

MANAGEMENT INTENTION

1. Work with Auckland Transport to ensure ongoing pedestrian access through the unformed legal road is maintained.
2. Protect and enhance natural values particularly native vegetation, wildlife, and associated ecosystems.

Te Awaawa O Makoha



VALUES

KNOWN CULTURAL VALUES

- Refer to mana whenua

KEY RECREATIONAL VALUES

- Informal recreation – general

SIGNIFICANT NATURAL VALUES

- VS2 Kānuka scrub forest

OTHER INFORMATION

- The reserve and easements through adjacent private properties provide a pedestrian link from Delamore Drive to Korora Road.

- The Waiheke Island Pathways Plan 2019 has identified a potential greenway connection through the reserve.

MANAGEMENT PRINCIPLES

- Refer to Section 8

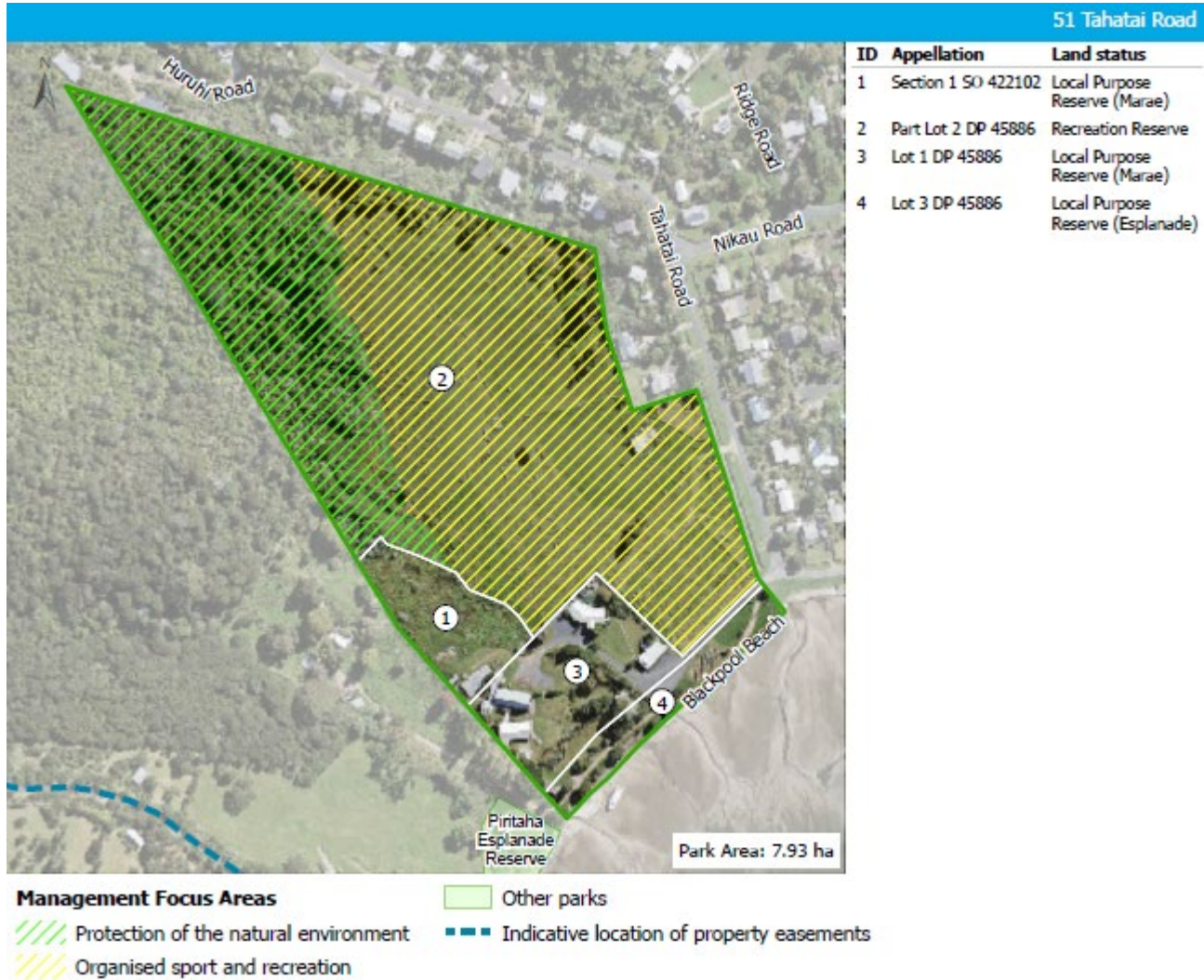
PARK MANAGEMENT POLICIES

- Refer to Section 11

MANAGEMENT INTENTION

- Consider opportunities to develop a path through the reserve and easements that delivers on the Waiheke Island Pathways Plan 2019.

Te Huruhi Bay Reserve



LEASES & LICENCES

Current and contemplated leases and licences within existing footprints on the Local Purpose (Marae) Reserve land for:

- Activities and facilities for the Piritahi Marae

VALUES

KNOWN CULTURAL VALUES

- Area of cultural significance with recorded archeological site(s) of Māori origin – refer to mana whenua.

KEY RECREATIONAL VALUES

- Beach access
- Community leisure and recreation
- Connection

- Informal recreation – general
- Walking trail

SIGNIFICANT NATURAL VALUES

- The North-Western part of the reserve contains a significant area of broadleaved scrub/forest (VS5).
- The adjacent Blackpool Beach is a breeding and roosting habitat for shorebird species such as New Zealand dotterels and kuaka (bar-tailed godwits).

OTHER INFORMATION

- Piritahi Marae, the only community marae on the island, is located on the reserve. The marae provides many community services such as Kohanga reo and a Hauora (Medical Centre).
- The Waiheke Island Pony Club has occupied the Recreation Reserve since 1974. The last lease was issued in 2003 and expired in 2018. The lease has been rolling over on a month-by-month basis since then.

- Te Ara Hura (Waiheke’s walking track network) passes along the foreshore of the esplanade reserve.
- The Waiheke Island Pathways Plan 2019 has identified a potential greenway connection through the reserve.
- An open stream channel runs along the Eastern boundary of the reserve.
- Some areas shown on the map above are below mean high water springs (MHWS) and part of the Common Marine and Coastal Area (CMCA). They were divested from the reserve under section 11 of the Marine and Coastal (Takutai Moana) Area Act 2011.

KEY MANAGEMENT ISSUES

1. Access through the esplanade reserve is vulnerable to erosion and sea level rise.
2. Acknowledge both lease holders have identified an interest in maximising the use of their current footprint.
3. Acknowledge the pony club’s aspirations and development plans in the longer term.
4. Acknowledge the marae’s aspirations to expand its footprint and redevelop their activities in the longer term.
5. Note any proposed future significant changes to the use of the land would be publicly consulted upon through a variation to the plan.

MANAGEMENT PRINCIPLES

- Refer to Section 8

PARK MANAGEMENT POLICIES

- Refer to Section 11

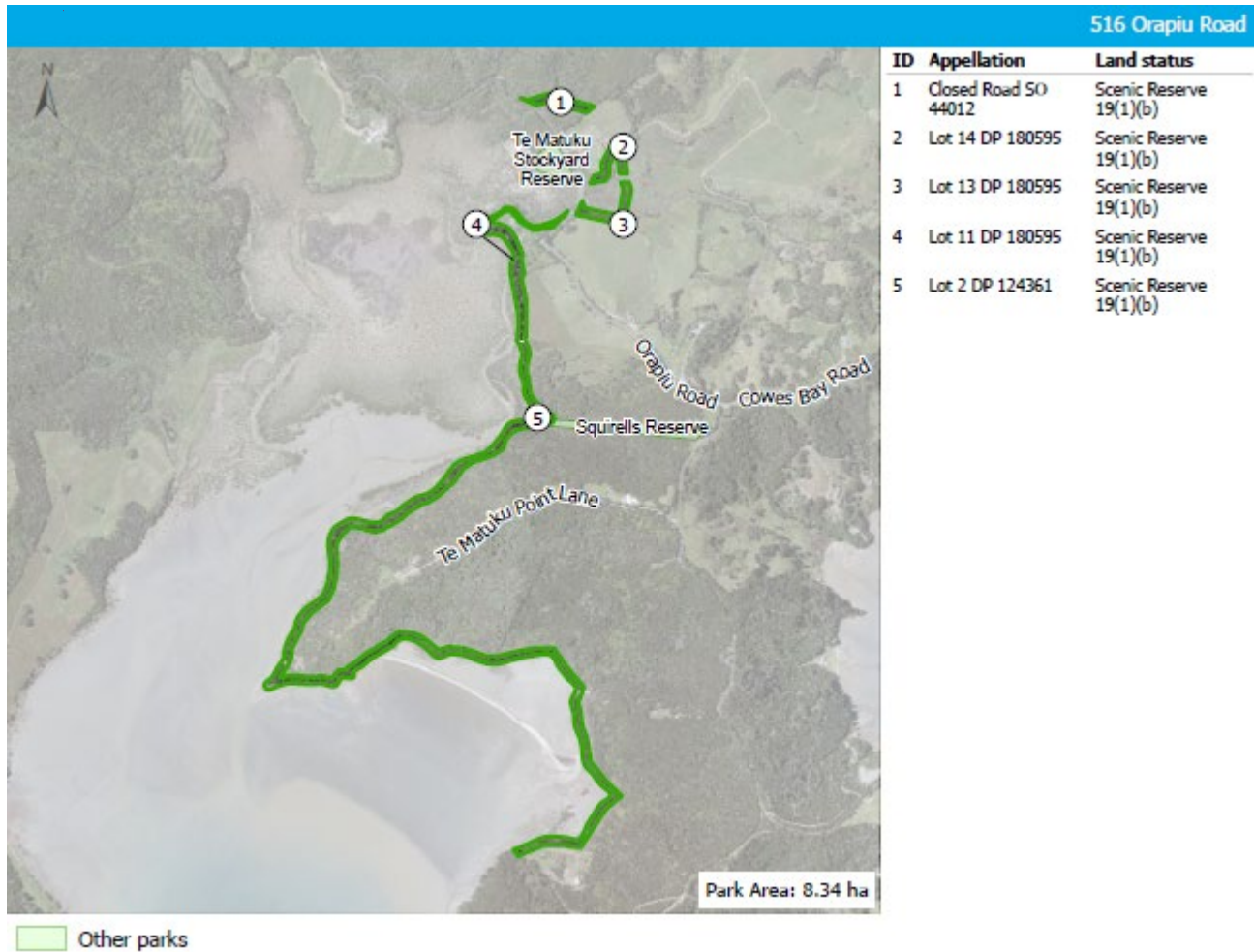
MANAGEMENT INTENTIONS

1. Recognise the ongoing operation of the marae on the park and the community benefit that this activity brings.
2. Recognise the operation of the pony club on the park through a short-term lease and the community benefit that this activity brings.
3. Work with lessees and across the council and the community to thoroughly investigate the

aspirations of both the marae and pony club.

4. Maintain the natural character of the reserve and actively protect and enhance the natural values in the reserve, particularly along the riparian edge of the stream running through the reserve.
5. Consider opportunities to manage the esplanade reserve that recognise and support the adjacent shorebird habitat.
6. Consider opportunities to develop and enhance the path through the park that delivers on (or implements) the Waiheke Island Pathways Plan 2019.
7. Work with lessees to seek to improve opportunities for public access and use of the reserve for informal recreation.

Te Matuku Bay Esplanade Reserve and Day's Landing Reserve



VALUES

KNOWN CULTURAL VALUES

- Area of cultural significance with recorded archeological site(s) of Māori origin – refer to mana whenua.

KEY RECREATIONAL VALUES

- Informal recreation – general
- Nature based activities

SIGNIFICANT NATURAL VALUES

- The sites contain regionally critically endangered Mānuka tangle fern scrub fernland (WL12), regionally endangered Oioi, restiad rushland/reedland (WL10) and Raupō reedland (WL19) wetland ecosystems.
- CL1 Pōhutukawa treeland flaxland rockland
- VS2 Kānuka scrub forest

- SA1.2 Mangrove forest and scrub
- SA1 Mangrove forest scrub
- SA1.5 Shell barrier beaches VS3.2 Mānuka dominated scrub
- Kauri (Days Landing)

OTHER INFORMATION

- The wetland in the inner Te Matuku Bay is the largest wetland on the island and has been identified as a high priority for restoration and protection, being a site of national ecological significance.
- The reserves adjoin the 690ha Te Matuku Bay Marine Reserve.
- A site of geological significance, Te Matuku Bay shell spit and tidal marsh, covers part of the site and the adjacent Coastal Marine Area.
- Some areas shown on the map above are below

mean high water springs (MHWS) and part of the Common Marine and Coastal Area (CMCA). They were divested from the reserve under section 11 of the Marine and Coastal (Takutai Moana) Area Act 2011.

- Te Matuku Bay Scenic Reserve sits adjacent to the esplanade reserve. The scenic reserve was recently transferred from the Department of Conservation to Ngāi Tai ki Tāmaki as part of a treaty settlement and they are now the administering body of the reserve.
- A walking track along the esplanade is accessible via the adjacent Te Matuku Bay Scenic Reserve.
- Day's Landing adjoins the northern boundary of Te Matuku Bay Esplanade Reserve.
- The esplanade reserve also borders Squirells Reserve which runs up to Orapiu Road.
- Te Matuku Bay Landcare Group continue to make a significant contribution to the Te Matuku Bay area through their voluntary restoration programme.

KEY MANAGEMENT ISSUES

1. Risk of pathogen incursion, such as kauri dieback, infecting kauri, and other native vegetation.

MANAGEMENT PRINCIPLES

- Refer to Section 8

PARK MANAGEMENT POLICIES

- Refer to Section 11

MANAGEMENT INTENTIONS

1. Protect and enhance natural values within the reserve particularly wildlife and associated ecosystems.
2. Consider opportunities to support restoration projects that focus on actions that directly benefit the adjacent wetlands.
3. Work with the Ngāi Tai ki Tāmaki who manage the adjoining Te Matuku Bay Scenic Reserve, and Te Matuku Bay Landcare Group to protect the reserves' natural values and enhance mutual ecological benefits. For example, undertaking activities such as weed and animal pest control and riparian planting.
4. Support opportunities to protect the reserves from pathogen incursion, such as kauri dieback, including opportunities to improve, realign, close, or relocate paths.

Te Matuku Stockyard Reserve



VALUES

KNOWN CULTURAL VALUES

- Area of cultural significance - refer to mana whenua
- The park borders Crown-owned reserve land to the north which is managed by the Department of Conservation

KEY RECREATIONAL VALUES

- Informal recreation – general

SIGNIFICANT NATURAL VALUES

- SA1.2 Mangrove forest and scrub

OTHER INFORMATION

- The wetland in the inner Te Matuku Bay has been identified as a high priority for restoration and protection.
- Te Matuku Bay Landcare Group undertake

voluntary restoration work in the reserve.

MANAGEMENT PRINCIPLES

- Refer to Section 8

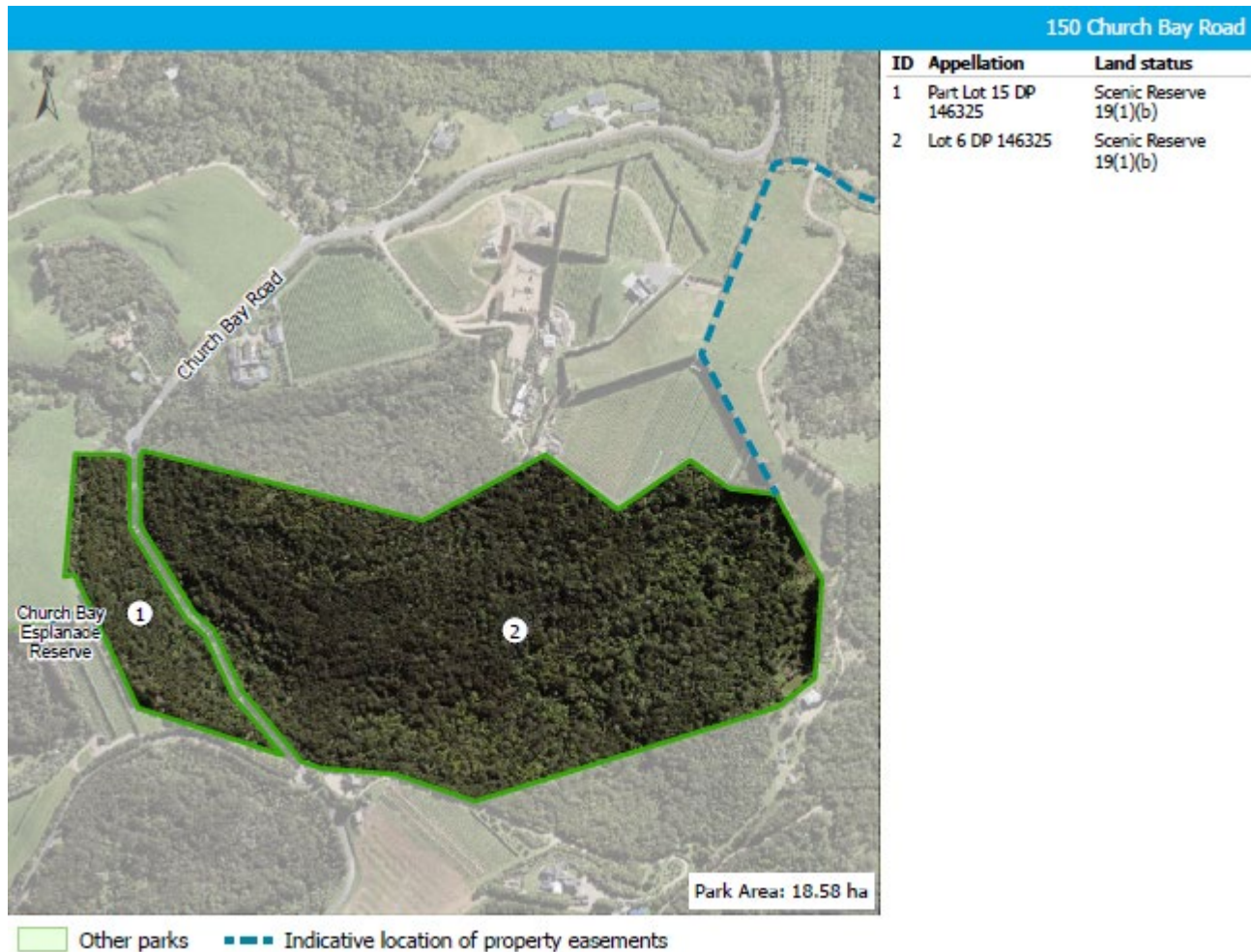
PARK MANAGEMENT POLICIES

- Refer to Section 11

MANAGEMENT INTENTIONS

1. Enable opportunities to encourage wetland restoration and protection.
2. Protect and enhance natural values within the reserve particularly wildlife and associated ecosystems.

Te Uri Karaka Te Waera Reserve



VALUES

KNOWN CULTURAL VALUES

- Refer to mana whenua

KEY RECREATIONAL VALUES

- Informal recreation – general
- Walking trail

SIGNIFICANT NATURAL VALUES

- VS2 Kānuka scrub forest

OTHER INFORMATION

- Te Ara Hura (Waiheke's walking track network) passes through the reserve.
- Easements over adjoining privately- owned land provide a connection to Church Bay Road, Church Bay Esplanade and the wider Te Ara Hura network.

MANAGEMENT PRINCIPLES

- Refer to Section 8

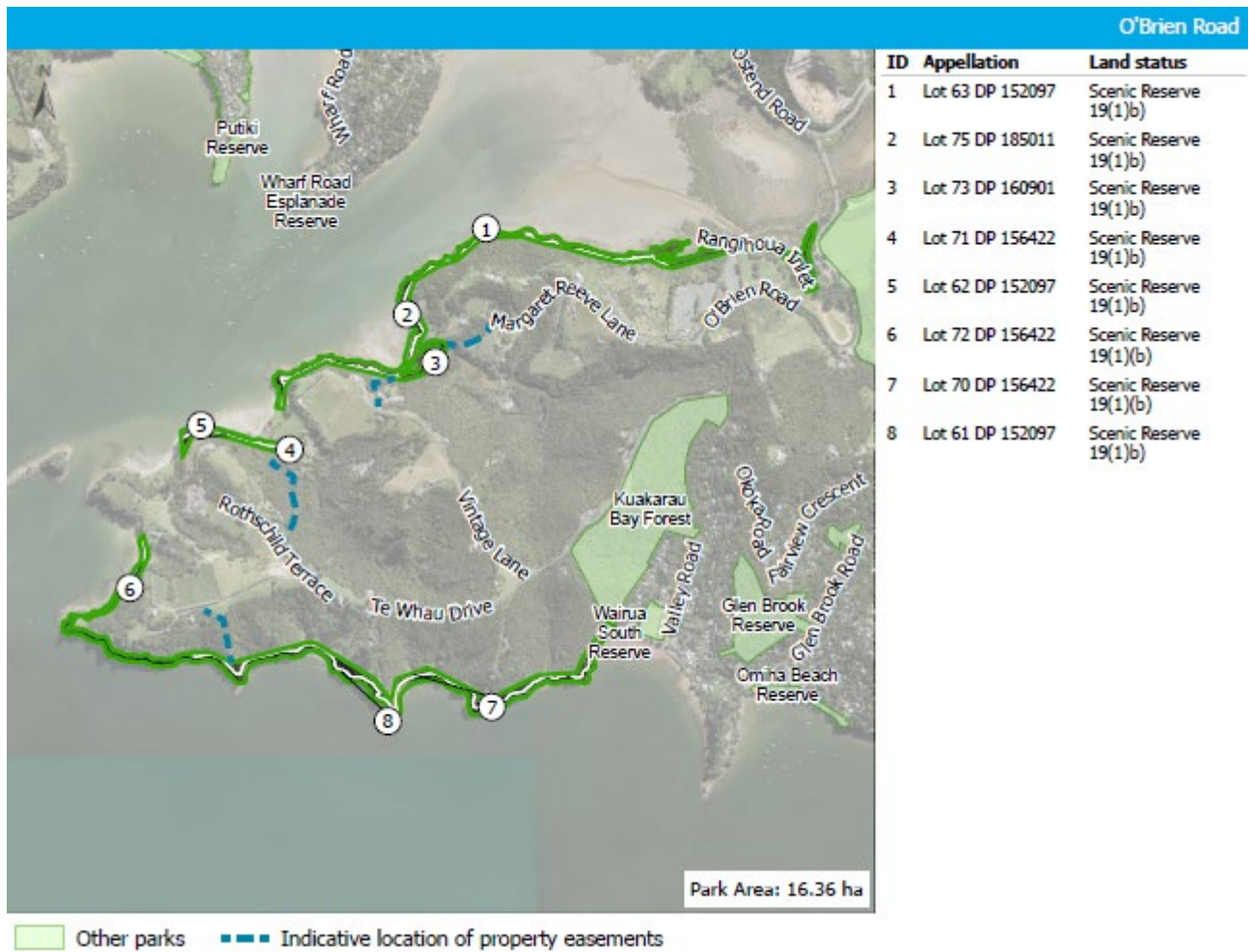
PARK MANAGEMENT POLICIES

- Refer to Section 11

MANAGEMENT INTENTIONS

- Protect and enhance natural values within the reserve particularly native vegetation, wildlife, and associated ecosystems.
- Consider opportunities to enhance the track through the reserve and easements that provides for Te Ara Hura

Te Whau Esplanade Reserve and Okoka Bay Dead Dog Walkway



VALUES

KNOWN CULTURAL VALUES

- Area of cultural significance and recorded archeological site(s) of Māori origin – refer to mana whenua.

KEY RECREATIONAL VALUES

- Informal recreation – general
- Walking trails

SIGNIFICANT NATURAL VALUES

- The sites contain regionally endangered Oioi, restiad rushland/ reedland (WL10) and Raupō reedland (WL19) wetland ecosystems
- CL1 Pōhutukawa treeland/flaxland/ rockland
- VS2 Kānuka scrub/forest
- VS3 Mānuka, Kānuka scrub
- SA1.2 Mangrove forest and scrub

- WF4 Pōhutukawa, pūriri, broadleaved forest
- Little Blue Penguins have been recorded at the site.

HERITAGE VALUES

- Historic Grave – Pierre De Norrie (CHI# 10123)

OTHER INFORMATION

- The reserve is made up of several disconnected land parcels stretching around the coast from Okahuiti Creek to Kauakarau Bay.
- In Okoka Bay Te Whau Esplanade Reserve is dissected by the Okoka Bay Dead Dog Walkway. Lot 76 DP 185011 which is surrounded by the walkway is a crown-owned parcel and outside the scope of this plan.
- Several easements and accessways provide for pedestrian connections through private

properties from Okoka Bay to Margaret Reeve Lane, Vintage Lane, Rothschild Terrace and Te Whau Drive.

- Te Ara Hura (Waiheke's walking track network) passes through portions of the reserve.
- On the reserve's eastern boundary, it connects to the O'Brien Te Whau Bridle Path.
- The Waiheke Island Pathways Plan 2019 has identified a potential greenway connection through the reserve.
- Some small areas shown on the above map are below mean high water springs (MHWS) and are part of the Common Marine and Coastal Area (CMCA). These areas were divested from the reserve under section 11 of the Marine and Coastal (Takutai Moana) Area Act 2011.

MANAGEMENT PRINCIPLES

- Refer to Section 8

PARK MANAGEMENT POLICIES

- Refer to Section 11

MANAGEMENT INTENTIONS

1. Consider opportunities to develop and enhance the paths through the reserve that deliver on the Waiheke Island Pathways Plan 2019, Te Ara Hura and the Wharetana Bay Concept Plan 2017.
2. Protect and enhance natural values within the reserve particularly native vegetation, wildlife, and associated ecosystems.
3. Consider opportunities to implement proposals outlined in the Wharetana Bay Concept Plan 2017 including protecting and recognising the historical significance of Wharetana Bay.

Third Reserve



VALUES

KNOWN CULTURAL VALUES

- Refer to mana whenua.

KEY RECREATIONAL VALUES

- Informal recreation – general

SIGNIFICANT NATURAL VALUES

- The site contains a wetland, characterised by raupō reedland vegetation (WL19).

OTHER INFORMATION

- The park provides a stormwater function for

the surrounding catchment area.

- Recreation and ecological linkage, see 10.4

MANAGEMENT PRINCIPLES

- Refer to Section 8

PARK MANAGEMENT POLICIES

- Refer to Section 11

MANAGEMENT INTENTION

- Enable opportunities to encourage wetland enhancement by providing the natural management of stormwater where possible.

Tin Boat Reserve



ID	Appellation	Land status
1	Lot 23 DP 14850	Recreation Reserve
2	Part Lot 105 DP 11377	Recreation Reserve
3	Lot 5 DP 21862	Recreation Reserve
4	Lot 85 DP 11377	Recreation Reserve

VALUES

KNOWN CULTURAL VALUES

- Refer to mana whenua

KEY RECREATIONAL VALUES

- Informal recreation – general
- Connection
- Play space

OTHER INFORMATION

- Access through the park links Fourth Avenue and Pah Road.
- The legal status of the grassed area adjacent to Fourth Avenue and the end of Pah Road that connects with the reserve is legal road. While Auckland Council maintains this land, it is under the jurisdiction of Auckland Transport and outside the scope of this plan. However,

the general policies and provisions of this plan will guide the local board’s position on any future input into the management or development of these areas, where it is sought.

- Access to the private properties on Parts Lot 86 DP 11377 is provided off the legal road.

KEY MANAGEMENT ISSUES

- The playground is currently located on the unformed road on Fourth Avenue.

MANAGEMENT PRINCIPLES

- Refer to Section 8

PARK MANAGEMENT POLICIES

- Refer to Section 11

MANAGEMENT INTENTION

- Explore opportunities for the relocation of the play space if this is required.

Victoria Reserve



VALUES

KNOWN CULTURAL VALUES

- Refer to mana whenua

KEY RECREATIONAL VALUES

- Connection
- Informal recreation – general

SIGNIFICANT NATURAL VALUES

- VS5 Broadleaved species scrub forest
- WF11 Kauri podocarp broadleaved forest
- Endemic skinks/ geckos have been recorded at the site.

OTHER INFORMATION

- Access through the park links Victoria Road North and Marine View Road.

KEY MANAGEMENT ISSUES

- Risk of pathogen incursion such as kauri dieback infecting kauri and other native vegetation.

MANAGEMENT PRINCIPLES

- Refer to Section 8

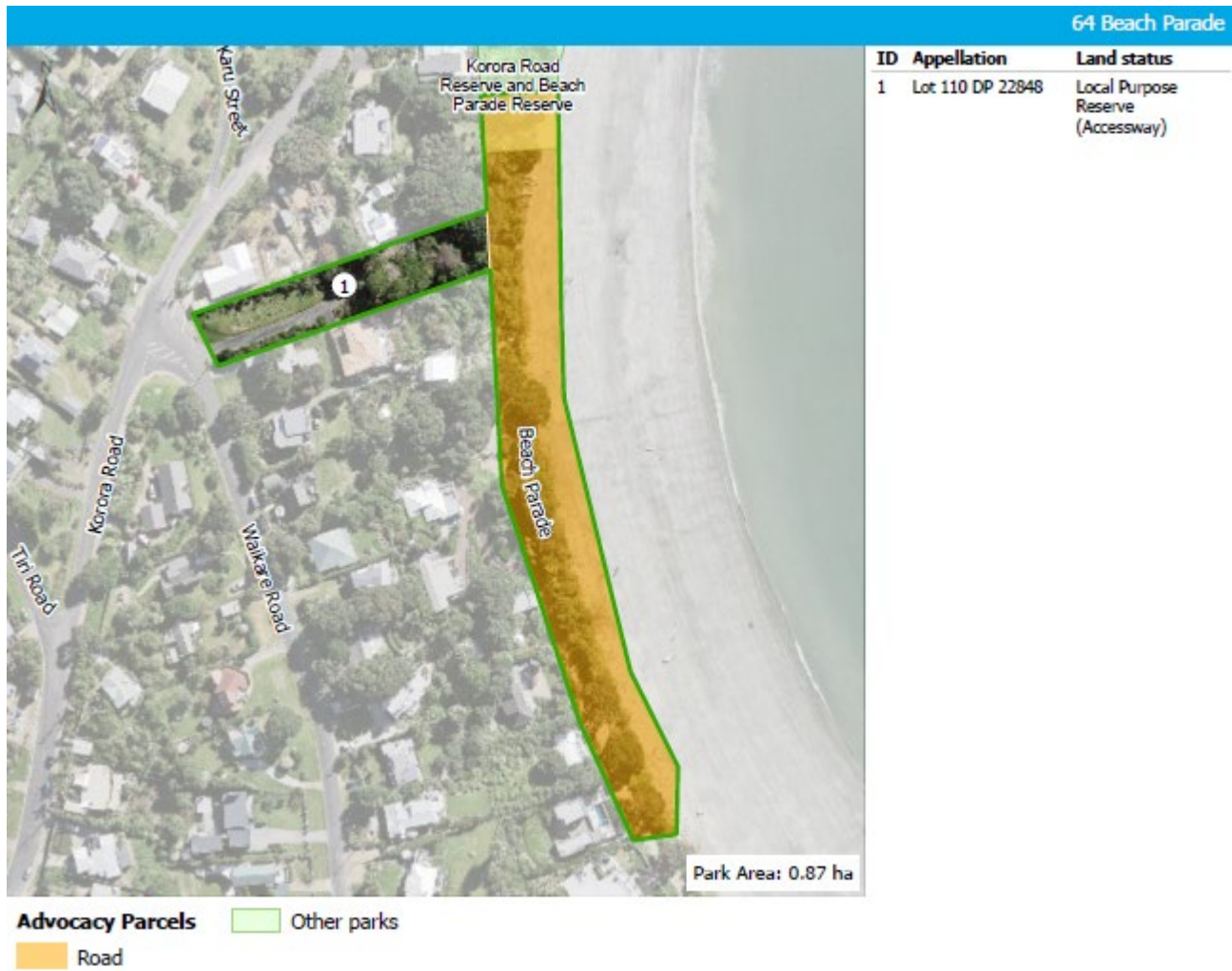
PARK MANAGEMENT POLICIES

- Refer to Section 11

MANAGEMENT INTENTIONS

- Protect and enhance natural values within the reserve particularly native vegetation, wildlife, and associated ecosystems.
- Support opportunities to protect the reserve from pathogen incursion, such as kauri dieback, including opportunities to improve, realign or relocate the track through the reserve.

Waikare Reserve Accessway



VALUES

KNOWN CULTURAL VALUES

- Area of cultural significance - refer to mana whenua

KEY RECREATIONAL VALUES

- Informal recreation – general
- Connection
- Beach Access

OTHER INFORMATION

- Access through the reserve links Waikare Road with Oneroa Beach
- The unformed legal road of Beach Parade sits between the reserve and the beach. While Auckland Council maintains this land,

it is under the jurisdiction of Auckland Transport and outside the scope of this plan. However, the general policies and provisions of this plan, will guide the local board’s position on any future input into the management or development of this area, where it is sought.

MANAGEMENT PRINCIPLES

- Refer to Section 8

PARK MANAGEMENT POLICIES

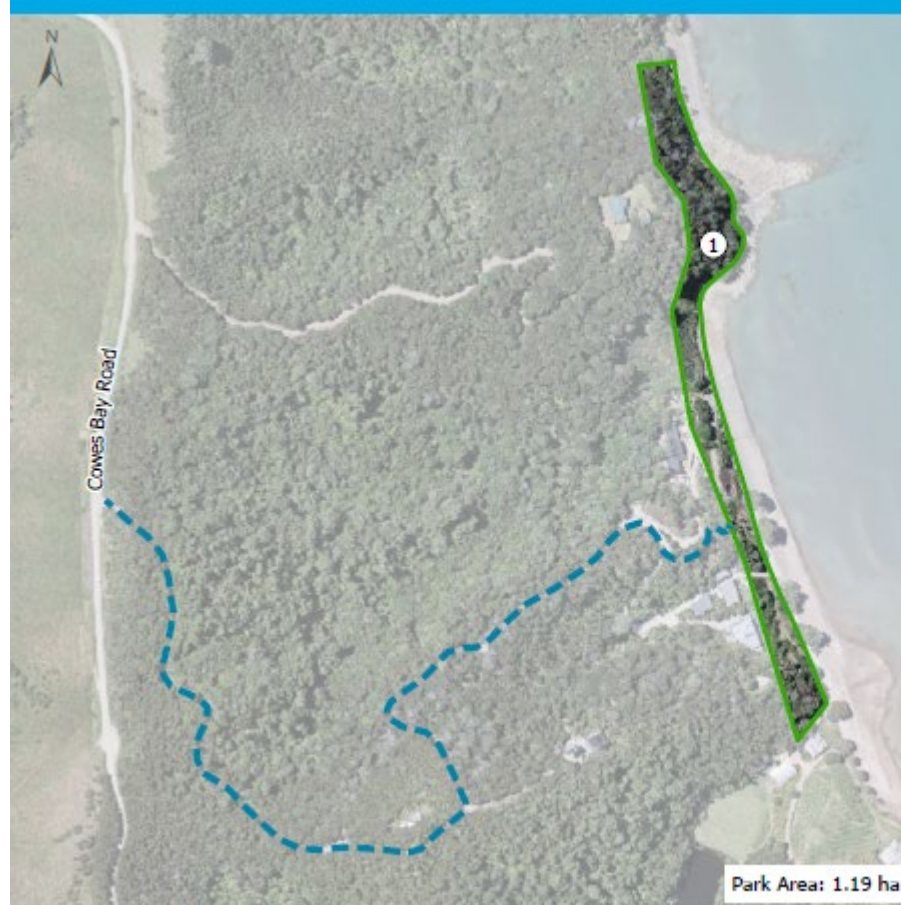
- Refer to Section 11

MANAGEMENT INTENTIONS

1. Work with Auckland Transport on the management of the unformed area of Beach Parade.

Waikopou Bay Esplanade Reserve

518 Cowes Bay Road



ID	Appellation	Land status
1	Lot 3 DP 82473	Local Purpose Reserve (Esplanade)

■ ■ ■ Indicative location of property easements

VALUES

KNOWN CULTURAL VALUES

- Area of cultural significance - recorded archeological site(s) of Māori origin – refer to mana whenua.

KEY RECREATIONAL VALUES

- Connection
- Beach access

SIGNIFICANT NATURAL VALUES

- VS2 Kānuka scrub forest
- WF11 Kauri podocarp broadleaved forest
- CL1 Pōhutukawa treeland flaxland rockland
- WF4 Pōhutukawa pūriri broadleaved forest

OTHER INFORMATION

- Access to the reserve from Cowes Bay Road is provided by way of an easement⁵ over adjacent private properties.
- Some areas shown on the map above are below mean high water springs (MHWS) and part of the Common Marine and Coastal Area (CMCA). They were divested from the reserve under section 11 of the Marine and Coastal (Takutai Moana) Area Act 2011.

MANAGEMENT PRINCIPLES

- Refer to Section 8

PARK MANAGEMENT POLICIES

- Refer to Section 11

⁵ Animals, including dogs, are prohibited on easements

Wairua South Reserve



Esplanade Reserve on its eastern boundary.

VALUES

KNOWN CULTURAL VALUES

- Area of cultural significance - refer to mana whenua

KEY RECREATIONAL VALUES

- Beach access

SIGNIFICANT NATURAL VALUES

- VS2 Kānuka scrub forest

OTHER INFORMATION

- Some areas shown on the map above are below mean high water springs (MHWS) and part of the Common Marine and Coastal Area (CMCA). They were divested from the reserve under section 11 of the Marine and Coastal (Takutai Moana) Area Act 2011
- The reserve is connected to Te Whau

MANAGEMENT PRINCIPLES

- Refer to Section 8

PARK MANAGEMENT POLICIES

- Refer to Section 11

Watters Glen



VALUES

KNOWN CULTURAL VALUES

- Recorded archeological site(s) of Māori origin – refer to mana whenua.

KEY RECREATIONAL VALUES

- Connection

SIGNIFICANT NATURAL VALUES

- VS2 Kānuka scrub forest

OTHER INFORMATION

- Access through the reserve links Queens Drive and the unformed road end of Te Aroha Avenue, known as the Te Aroha Reserve Accessway.

- Te Ara Hura (Waiheke's walking track network) passes through the reserve.
- Friends of Te Aroha are undertaking restoration work in the reserve, adjacent road and utility reserves and private properties.

MANAGEMENT PRINCIPLES

- Refer to Section 8


PARK MANAGEMENT POLICIES

- Refer to Section 11

MANAGEMENT INTENTION

- Consider opportunities to enhance the path through the reserve that provides for Te Ara Hura.

Wharf Road Esplanade Reserve



VALUES

KNOWN CULTURAL VALUES

- Area of cultural significance and recorded archeological site(s) of Māori origin – refer to mana whenua.

KEY RECREATIONAL VALUES

- Boat launching

OTHER INFORMATION

- The primary use of the reserve is vehicle and trailer parking for those using the boat ramp, which is situated at the southern end of the reserve.

MANAGEMENT PRINCIPLES

- Refer to Section 8

PARK MANAGEMENT POLICIES

- Refer to Section 11

Wilma Foreshore Reserve



VALUES

KNOWN CULTURAL VALUES

- Area of cultural significance - refer to mana whenua.

SIGNIFICANT NATURAL VALUES

- SA1.2 Mangrove forest and scrub
- WF4 Pōhutukawa pūriri broadleaved forest

OTHER INFORMATION

- The reserve adjoins the Okahuiti Creek and the wetlands in this creek have been identified as a high priority for restoration and protection.
- Some areas shown on the map above are

below mean high water springs (MHWS) and part of the Common Marine and Coastal Area (CMCA). They were divested from the reserve under section 11 of the Marine and Coastal (Takutai Moana) Area Act 2011.

MANAGEMENT PRINCIPLES

- Refer to Section 8

PARK MANAGEMENT POLICIES

- Refer to Section 11

MANAGEMENT INTENTION

- Consider opportunities to support restoration projects that focus on actions that directly benefit the adjacent wetlands

Wilma Hillside Reserve and Wilma Reserve



VALUES

KNOWN CULTURAL VALUES

- Refer to mana whenua.

KEY RECREATIONAL VALUES

- Informal recreation – general

SIGNIFICANT NATURAL VALUES

- WF4 Pōhutukawa pūriri broadleaved forest

OTHER INFORMATION

- The council's stormwater team are utilising Wilma Hillside Reserve and may also utilise Wilma Reserve to manage stormwater flows.

MANAGEMENT PRINCIPLES

- Refer to Section 8

PARK MANAGEMENT POLICIES

- Refer to Section 11

Woodside Bay Esplanade

Woodside Bay Road



ID	Appellation	Land status
1	Lot 11 DP 186680	Local Purpose Reserve (Esplanade)

VALUES

KNOWN CULTURAL VALUES

- Area of cultural significance - refer to mana whenua.

OTHER INFORMATION

- This small area of reserve on the western point of Woodside Bay previously was linked to Woodside Bay beach by way of an easement through the adjoining privately-owned land. Due to recent slips and coastal erosion this track no longer exists. There is therefore no longer pedestrian access to this reserve.

MANAGEMENT PRINCIPLES

- Refer to Section 8

PARK MANAGEMENT POLICIES

- Refer to Section 11

13. Volume 2 - Appendices

Ngā papa rēhia noho ki raro i ngā mahere whakahaere o nāianeī ka whakakapia **Appendix E: Parks covered by existing reserve management plans to be superseded**

Park name	Alternative Name	Plan title
Alison Park	Alison Park (Waiheke)	Alison Park Management Plan - including minor amendments made 2016
Anzac Bay Reserve		Management Plan for County Reserves - Waiheke
Anzac Reserve	Waiheke War Memorial (Hall) Reserve	Anzac Reserve Management Plan - Waiheke Island Reserves
Belle Tce Foreshore Reserve	Belle Terrace Foreshore	Management Plan for County Reserves - Waiheke
Burrell South Reserve	Burrell Road Accessway (I)	Management Plan for County Reserves - Waiheke
Catherine Mitchell Reserve		Onetangi Bay Reserves Management Plan
Enclosure Bay	Empire Avenue Reserve	Management Plan for County Reserves - Waiheke
Fourth Avenue Reserve		Onetangi Bay Reserves Management Plan
Garratt Accessway Reserve	Garratt Road Accessway	Management Plan for County Reserves - Waiheke
Garratt Accessway Reserve	Garratt Road Accessway	Onetangi Bay Reserves Management Plan
Glen Brook Reserve	Glenbrook Road Reserve	Management Plan for County Reserves - Waiheke
Glen Brook Reserve	Okoka Road Reserve	
Goodwin North Reserve	Goodwin Ave Reserve (II)	
Goodwin South Reserve	Goodwin Ave Reserve (I)	
Hekerua Bay Reserve	Hekerua Bay Reserve	
Hill Road to Crescent Rd East	Crescent Road East Accessway	
Homersham Reserve	Onetangi (un-named) Reserve	
Homersham Reserve		
Kennedy Point Reserve	Esslin Road Reserve	Management Plan for County Reserves - Waiheke
Kennedy Point Reserve	Kennedy Road Reserve	Management Plan for County Reserves - Waiheke
Korora Road Reserve	Korora Road Beach Reserve	Management Plan for County Reserves - Waiheke
Little Oneroa Reserve	Little Oneroa Beach Reserve	Management Plan for County Reserves - Waiheke
Logans Run	Moa Ave Accessway	Management Plan for County Reserves - Waiheke
Makora Accessway Reserve	Makora Avenue Accessway (I)	Management Plan for County Reserves - Waiheke
Makora South Reserve	Makora Avenue Accessway (II)	Management Plan for County Reserves - Waiheke
Mary Wilson Reserve	Mary Wilson Reserve	Management Plan for County Reserves - Waiheke
Matapana Reserve	Palm Beach Reserve (II)	Management Plan for County Reserves - Waiheke
Mawhitipana Reserve*	Little Palm Beach Reserve*	Management Plan for County Reserves - Waiheke
Mitchell Reserve	Mitchell Road Reserve	Management Plan for County Reserves - Waiheke
	Burrell Road Accessway (II)	Management Plan for County Reserves - Waiheke
	Burrell Road Accessway (III)	Management Plan for County Reserves - Waiheke
	Junction Road Accessway Reserve	Management Plan for County Reserves - Waiheke
	Junction Road Reserve	Management Plan for County Reserves - Waiheke

Kuakarau Reserve*	McMillan Road Reserve*	Management Plan for County Reserves - Waiheke
	Okoka Road Quarry	Management Plan for County Reserves - Waiheke
	Wairua Road Reserve (II)	Management Plan for County Reserves - Waiheke
Catherine Mitchell Reserve	Y.H.A. Reserve	Management Plan for County Reserves - Waiheke
Newton Reserve	Newton Road Reserve	Management Plan for County Reserves - Waiheke
Omiha Beach Reserve	Omiha Beach Reserve	Management Plan for County Reserves - Waiheke
Oneroa Beach Access Reserve	Oneroa Beach Access	Management Plan for County Reserves - Waiheke
Oneroa Beach Reserve	Oneroa Beach	Management Plan for County Reserves - Waiheke
Oneroa Beach Reserve	Oneroa Village Accessway to Beach	Management Plan for County Reserves - Waiheke
Ostend Domain	Ostend Domain	Management Plan for County Reserves - Waiheke
Palm Beach Reserve	Palm Beach Reserve (I)	Management Plan for County Reserves - Waiheke
Palm Beach Reserve		Palm Beach - Waiheke Island Reserves
Park Road Reserve	Park Road Reserve	Management Plan for County Reserves - Waiheke
Pohutukawa Reserve*	Pohutukawa Reserve*	Management Plan for County Reserves - Waiheke
Pohutukawa Reserve Onetangi	Onetangi Reserve (Waiheke Road)	Management Plan for County Reserves - Waiheke
Pohutukawa Reserve Onetangi	Pohutukawa Reserve	Pohutukawa Reserve Management Plan
Putiki Reserve	Shelly Beach Road Reserve	Management Plan for County Reserves - Waiheke
Sea View Road Reserve	Seaview Road Reserve	Management Plan for County Reserves - Waiheke
Sea View Road Reserve	Seaview Reserve	Onetangi Bay Reserves Management Plan
Seventh Avenue Accessway		Onetangi Bay Reserves Management Plan
Surfdale Access Reserve	Burrell Road Accessway (IV)	Management Plan for County Reserves - Waiheke
Surfdale Hall Res & Foreshore	Surfdale Reserve	Management Plan for County Reserves - Waiheke
Tawaipareira Reserve	Landfill site	Management Plan for County Reserves - Waiheke
Te Aroha Accessway Reserve	Te Aroha Avenue Accessway	Management Plan for County Reserves - Waiheke
Te Huruhi Bay Reserve	Te Huruhi Reserve	Te Huruhi Reserve Management Plan - Waiheke Island Reserves
The Strand Accessway Reserve	The Strand Accessway	Management Plan for County Reserves - Waiheke
The Strand Accessway Reserve	The Strand Accessway - Jacobs Ladder	Onetangi Bay Reserves Management Plan
Third Reserve	Third Avenue Reserve (Onetangi)	Management Plan for County Reserves - Waiheke
Third Reserve	Third Avenue Reserve	Onetangi Bay Reserves Management Plan
Tin Boat Reserve	Fourth Avenue Accessway	Management Plan for County Reserves - Waiheke
Trig Hill Farm Reserve	Trig Hill (Puketutu) Reserve	Trig Hill (Puketutu) Reserve Management Plan - Waiheke Island Reserves
Victoria Reserve	Victoria Road North Reserve	Management Plan for County Reserves - Waiheke
Waikare Accessway Reserve	Waikare Road Accessway	Management Plan for County Reserves - Waiheke
Wairua South Reserve!	Wairua Road Reserve (I)	Management Plan for County Reserves - Waiheke
Watters Glen	Watters Glen	Management Plan for County Reserves - Waiheke
Wharf Reserve	Wharf Road Reserve	Management Plan for County Reserves - Waiheke
Wilma Foreshore Reserve	Wilma Road Foreshore	Management Plan for County Reserves - Waiheke
Wilma Hillside Reserve	Wilma Road Accessway (II)	Management Plan for County Reserves - Waiheke

* The sections covering these reserves will not be superseded.

Appendix F: What the public value about Waiheke parks

Notification of public consultation on the intention to prepare the open space management plan was undertaken between December 2018 – February 2019.

Information about the consultation went live on the Have your Say website on 8 December 2018 and public notices went in the Gulf News.

Drop-in sessions were held on Saturday 15 December at the Ostend Farmers Market and the Christmas Parade .

The closing date for the consultation was Wednesday 20 February 2019

Comments were received from 120 individuals or organisations via an online feedback form (43), emails (4) and online spatial mapping tool (72).

The parks in general

People in the online survey were asked what they love about their parks. A number of people mentioned specific parks many of these were coastal reserves, accessways or larger parks. The reasons given for why these were valued were predominantly being spaces to enjoy the outdoors, ecological protection, unspoilt, un-built nature, wide open spaces, access to the coast.

Reserves or open spaces specifically mentioned included:

Alison Park	Makora Reserve Accessway
Anzac Reserve – Waiheke Island	Mary Wilson Reserve
Arran Bay Esplanade Reserve	Mawhitipana Reserve
Belle Terrace Foreshore Reserve	Newton Reserve
Blackpool Park (outside the scope of this plan)	Omiha Beach Reserve
Catherine Mitchell Reserve	Oneroa Beach Reserve
Church Bay Esplanade Reserve	Oneroa Beach Reserve Accessway
Citizens Advice Bureau	Owhanake Matiatia Walkway
Citrus Corner	Owhanake Reserve
Garratt Road Accessway	Palm Beach Reserve
Goodwin North Reserve	Pohutukawa Reserve
Goodwin South Reserve	Pohutukawa Reserve – Onetangi
Great Barrier Road Esplanade Reserve	Sandy Bay Esplanade Reserve
Hekerua Bay Foreshore Reserve 1	Sea View Road Reserve
Hill Road Crescent Road East	Te Toki Reserve
Homersham Reserve	Trig Hill Road (Pukeatua Reserve)
Kennedy Reserve	Waiheke Island Sports Club (Ostend Domain)
Kuakarau Bay Forest	Wilma Hillside Reserve
Little Oneroa Reserve	Wilma Reserve

Main themes in the feedback included:

- Ensuring public access is retained, particularly for coastal areas.
- Improving wayfinding for reserves and local parks.
- Activation of local parks to encourage greater use of spaces (i.e. provision of picnic table / barbeques etc).
- Protection of plants and animals.

Appendix G: Description of recreational activities

This list of activities relates to the Recreation Values in the individual parks template:

Boat launching	Boat launching ramps and other boat access areas available for the public to launch boats.
Beach access	Dedicated areas used to provide access to the beach
Camping	Established campgrounds or dedicated space for certified self-contained freedom camping
Community events	events undertaken for the benefit of the community or community groups
Community leisure and recreation	Community-based activities often provided by community groups that often use buildings or space (e.g. community halls, market space, community gardens) includes council operated pools and leisure centres.
Cycling	Riding of bicycles on hard surfaces (i.e. concrete or flat easy grade compacted gravel surfaces)
Dog exercise park	Dedicated enclosed area for dogs to exercise and play off-leash in a controlled environment
Fitness and exercise activities	Outdoor group fitness/boot camps, outdoor fitness trails and gym equipment.
Play space (based on scale)	Neighbourhood Play Spaces are characterised by; Natural landscape features and opportunities for nature play; Amenity planting and/or semi-natural areas that are designed and/or managed for play; Spaces to play in groups, as individuals or for a common purpose. May have kick-about area
	Community play space are characterised by; Kick-about area; May have informal court space (e.g. basketball half court); Spaces to gather and meet and to engage in different types of play (e.g. both active play and relaxation/quiet contemplative play) Natural landscape features; Where possible, designed to encourage exploration of the natural environment such as steps to a stream or a path to the bush or the beach;

	<p>Amenity planting and planted areas that are designed and located to be played in or on; Include opportunities for nature play</p>
	<p>Destination play space are characterised by; Kick-about area; Spaces to gather and meet; Informal court space (e.g. basketball half court); Natural landscape features; May have art installations or hard landscape features that offer opportunities for play; Located in spaces where there are opportunities for informal and incidental play and interaction with the natural environment</p>
Informal recreation - general	General use and enjoyment of parks for unorganised casual activity (e.g. walking, picnicking)
Motorised activities	An activity that comprises of using motorised equipment either remote controlled (e.g. model aircraft) personally operated (e.g. Go-Karts)
Mountain biking	Off-road cycling
Nature based activities	Nature appreciation, nature trails bird watching, nature restoration volunteering
Organised sport	Sports that have been formally arranged including social or pickup games that require access to fields/courts/beaches or other specific facilities.
Shared paths	A well-formed durable surface (e.g. concrete or compacted gravel), that may be used by some or all of the following persons at the same time; pedestrians, cyclists, riders of mobility devices and riders of wheeled recreational devices Shared paths require sharing with care and are suitable for all ages and for most fitness levels.
Surf lifesaving	An activity that provides for the prevention of and response to accidents, emergencies, or urgent problems within the coastal environment. Includes: administration relevant to surf lifesaving organisations; vehicle and equipment storage and maintenance;

	personnel training, development and short- term accommodation; and public education programmes.
Walking trails	'Less urbanised' paths or trails for walking/running that may have medium or steep gradients, steps, and some muddy sections.
Water based activities	Activities that are water related and often use parks as a set up/access point (e.g. surfing/kitesurfing/swimming/stand up paddle boarding, Sailing).
Connection	Key links or routes formed or unformed between or to streets, parks, rivers/coast or residential or commercial areas.
Education	Activities that utilise park settings to provide for personal development through increased knowledge, skills, confidence. This can include increase academic knowledge for example about nature, geography, culture, history, or social development through exposure to recreational experiences, team building or organised group activities.

Parks out of scope of the local parks management plan

Appendix H: Council owned or managed

Reserve name	Physical address	Legal description	Reason for excluding
Beatty Reserve	28B Beatty Parade	Lot 11 DP 358415	Drainage reserves not within scope of the management plan*
Blackpool Park	23-35 Nikau Road	Lots 216, 372, 437, 438, 439, 441 & 446 DP 25861; Lot 443 DP 22849; Lot 436 DP 33180	Subject to Treaty settlement ⁶
Hill Road Crescent Road East	77 Crescent Road East	Lot 229 DP 15795; Lot 4 DP 168995; Lot 4 DP 402996	Local purpose reserve not required to be included in management plan
Karaka Reserve	Te Aroha Avenue	Lot 2 DP 54946	Utility reserves not within scope of the management plan*
Makora Reserve Accessway	37B Makora Avenue	Lot 2 DP 55602	Utility reserves not within scope of the management plan*
Piritaha Esplanade Reserve	88G Church Bay Road	Lot 7 DP 193750	Local purpose reserve not required to be included in management plan
Rangihoua Reserve & Onetangi Sports Park	133-165 O'Brien Road	Lot 7 DP 161747; Part Lot 15 DP 11657; Lot 2 DP 94533; Lot 6 DP 204906	Separate reserve management plan being prepared
Rangihoua Maunga and surrounding Landscape Amenity Area	133-165 Onetangi Road	Lot 7 DP 161747; Part Lot 15 DP 11657	Subject to co-management agreement with mana whenua
Tawaipareira Reserve	104 Ostend Road	Part Lot 125 DP 14355; Lot 2 DP 207850; Lot 4 DP 207850	Subject to co-management agreement with mana whenua
Upland Road Walkway	46 Omiha Road	Lot 489 DP 20610; Part Whakanewha Block	Proposal to include within Whakanewha Regional Park
Wairua Road Reserve	4 Wairua Road	Lot 490 DP 19224	Local purpose reserve not required to be included in management plan
Whakanewha Regional Park	75 Gordons Road	Lot 2 DP 161747; Lot 1 DP 321424	Subject to council's Regional Parks Management Plan
Wharoa Basin	19 Moa Avenue	Lot 414 DP 22849	Drainage reserves not within scope of the management plan*

*Review the land status of utility and drainage reserves at the time of a future plan variation.

Note Kiwi Moa Accessway (Lot 3 DP 54943) and Logan's Track (Lot 4 DP 54943) are accessways held as legal road under the control and management of Auckland Transport and are out of scope of this plan.

⁶ Council will continue to administer this reserve

Non-council owned or managed

Reserve name	Physical address	Legal description	Reason for excluding
Atawhai-Whenua Reserve	72 Ocean View Road	Lot 50 DP 164483	Owned and managed by the Royal Forest and Bird Protection Society of New Zealand
Hekerua Stewardship Area	Hekerua Road	Allot 111 Parish Waiheke	Owned and managed by the Royal Forest and Bird Protection Society of New Zealand
Pokai Wawahi Ika (Huntermill Reserve)	73-75 & 77-79 Huntermill Road	Lots 76-79 DP 10723	Subject to Treaty settlement
Kuakarau Reserve	15 McMillan Road	Lot 17 DP 19224	Subject to Treaty settlement
Mawhitipana Reserve	55 Cory Road	Lot 444 DP 16816	Subject to Treaty settlement
Matietie Historic Reserve	1 Ocean View Road	Lot 1 DP 130545	Crown land managed by the Department of Conservation
Onetangi Hall Reserve	17 Third Avenue	Allot 105 Parish Waiheke	Crown land managed by the Department of Conservation
Onetangi Reserve	46 Waiheke Road	Pt Lot 20 DP 11657; Pt Lot 21 DP 11657; Lot 346 DP 16850; Lot 347 DP 16850; Lot 348 DP 16850; Lot 349 DP 16850; Lot 350 DP 16850; Lot 351 DP 16850; Lot 352 DP 16850; Lot 353 DP 16850; Lot 354 DP 16850; Lot 41 DP 16850; Lot 42 DP 16850	Owned and managed by the Royal Forest and Bird Protection Society of New Zealand
Pakihi Point Esplanade Reserve			Crown land managed by the Department of Conservation
Pasadena Bay Esplanade Reserve	Cowes Bay Road	SURVEY DIS WAIHEKE	Crown land managed by the Department of Conservation
Pohutukawa Reserve	22 Pohutukawa Avenue	Lot 18 DP 19224	Subject to Treaty settlement
Stony Batter Historic Reserve		Allot 135 Parish Waiheke	Crown land managed by the Department of Conservation
Stony Batter Stewardship Area	1/725B Waiti Station Road	Allot 136 Parish Waiheke	Crown land managed by the Department of Conservation
Te Haahi - Goodwin Reserve	475 Orapiu Road	Allot 91 Parish Waiheke; Allot 92 Parish Waiheke; Allot 95 Parish Waiheke; Allot 96A Parish Waiheke	Owned and managed by the Royal Forest and Bird Protection Society of New Zealand

Te Matuku Bay Cemetery Reserve	516 Orapiu Road	Part Waiheke Cemetery Reserve Survey Office Plan 2936	Crown land managed by the Department of Conservation
Te Matuku-Ngāi Tai Scenic Reserve	652A Orapiu Road	SECT 1 SO 484949	Vested in Ngāi Tai ki Tāmaki Tribal Trust
Te Matuku Scenic Reserve	652 Orapiu Road	SECT 2 SO 484949;	Crown land managed by the Department of Conservation
Te Matuku Bay Stewardship Area	516 Orapiu Road	Part Allot 93 PSH OF Waiheke	Crown land managed by the Department of Conservation
Waiheke Island Scenic Reserve	327 Orapiu Road	Allot 131 Parish Waiheke	Crown land managed by the Department of Conservation
Waikopou Bay Esplanade Reserve South	378A Cowes Bay Road	Lot 2 DP 337918; LOT 2 DP 326779	Crown land managed by the Department of Conservation

