

Memo

19 June 2018

To: Angela Smith – Principal Planner
 From: Sophia Coulter – Planning Technician

Subject: CIV2276_125

Please sign below once you have checked the following updates and have confirmed that all should be update within the Auckland Unitary Plan Operative in part

Modification	Description	Text / GIS affected
CIV2276_125	Remove appeal annotation	I211.1 I211.2(7) I211.3(11) I211.3(12)(a),(b) I211.4.1.(A7),(A8),(A9)(A23) I211.6.4. I211.8.1(17)(a),(b) I211.8.2(17)(a),(b) I211.10.1
CIV2276_125	Amending text as a result of appeal	I211.6.4(3)
CIV2276_125	Amending GIS viewer	Remove appeal annotation from GIS viewer

Text changes prepared by:


Sophia Coulter
 Planning Technician

Signature:



Signed off by: Angela Smith – Principal Planner

Signature:




Mapping changes prepared by:

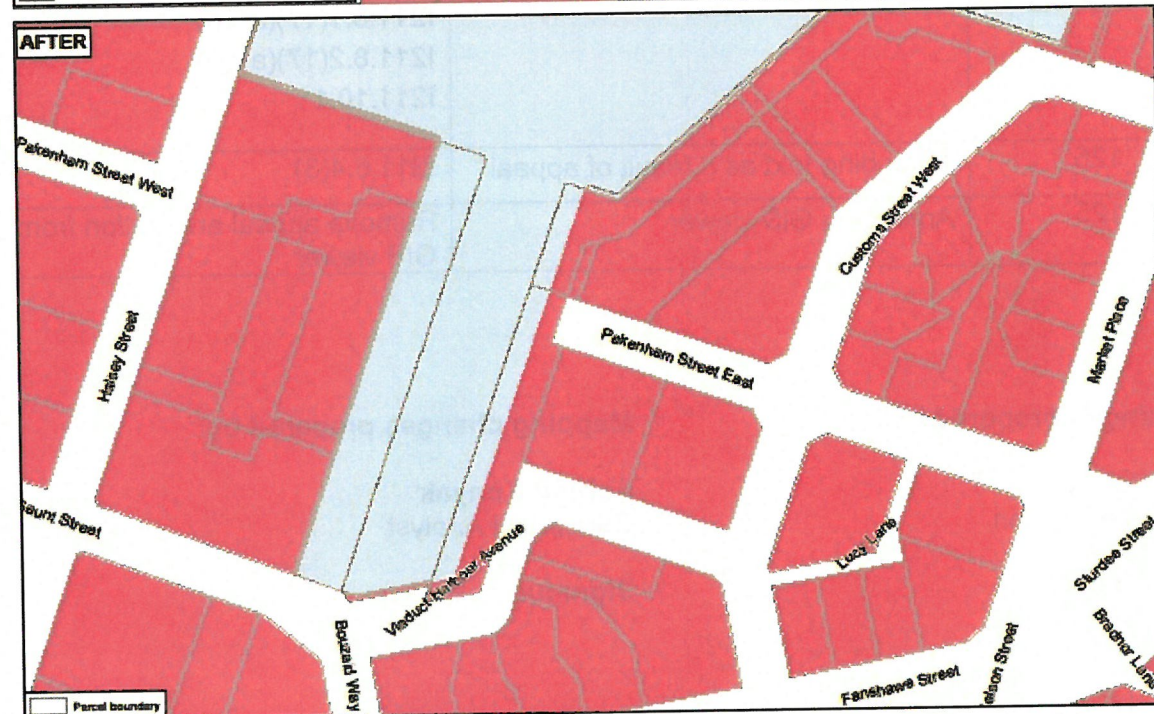
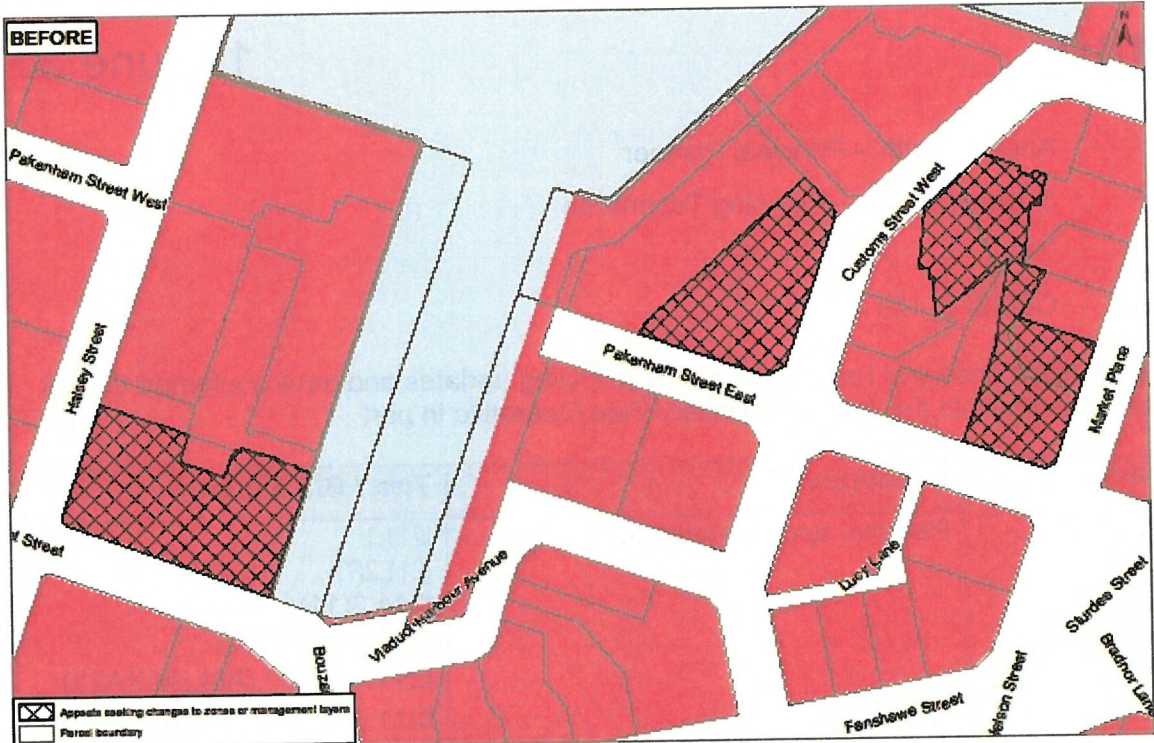
Aching Konyak
 Geospatial Analyst

Signature:

Signed off by: Angela Smith – Principal Planner

Signature:





0 10 20 40 meters

2016 due care has been taken. Auckland Council gives no warranty as to the accuracy and completeness of any information on this map and accepts no liability for any error, omission or use of the information. Date: 26/06/2016

Appeals removed - CIV 2016 404 002276

Auckland Council

Plan and 4 Date

Document Path: U:\NCP\BPLP\CLIPING\072\Unary Plan\JP Maintenance\G\Workspace\Templates for Sign off maps.mxd