
CHANGE REQUEST MEMORANDUM**FILE REF****TO** Phill Reid – Manager Unitary Plan**FROM** Jo Hart – Planner, Planning North/West and Islands**DATE** 11 January 2017**SUBJECT** Designation to be updated in the AUPOP

This memorandum concerns an update to Designation 1440 (road access, 16 Glynbrooke Street, Te Atatu South) due to a request for withdrawal of the designation, dated 5 August 2016, from Auckland Transport, under clause 4(9) of Schedule 1 of the Resource Management Act 1991.

Unitary Designation Number	1440
Requiring Authority	Auckland Transport
Location:	16A Glynbrook Street, Te Atatu South
Type of Designation	<i>Removal</i>
Legacy Reference	<i>Designation A14, Auckland Council District Plan (Waitakere Section) 2003</i>
Lapse Date	<i>If applicable</i>
Purpose	<i>Roading access purposes</i>
Conditions	<i>No conditions</i>
Changes to diagrams	NA
Changes to spatial data	No changes to maps required as designation notation not on maps
New affectation	
Attachments	NA

Prepared by:

Jo Hart
Planner

Signature:



Maps prepared by:

Shelley Glassey
Unitary Plan Geospatial Lead

Signature: N/A

Entered by:

Planning Technician

Signature: 

Reviewed by:

Area Planner

Signature:

Signed off by:

Phill Reid
Manager Unitary Plan

Signature:



Date: 11 January 2017

5 August 2016

Celia Davison
Manager Unitary Plan
Auckland Council
Private Bag 92300
Victoria Street West
Auckland 1142

Dear Ms Davison

Auckland Transport designations in the Auckland Unitary Plan


Auckland Transport gives notice under clause 4(9) of Schedule 1 to the Resource Management Act 1991 that it wishes to withdraw designation 1440 – road access 16A Glynnbrooke Street, Te Atatu South from the proposed Auckland Unitary Plan.

The associated property is no longer required for transport purposes, and has also been subject to a Panuku Development Auckland property rationalisation process. The Rationalisation Report is available if required.

Auckland Transport requests that the Auckland Council amend the proposed Auckland Unitary Plan as required under clause 4(10) of Schedule 1 to the Resource Management Act 1991.

If you require clarification and additional information please contact Jon Kearins, Senior Transport Planner, on (09) 447 4433 or at Jon.Kearins@aucklandtransport.govt.nz.

Yours sincerely



Christine Perrins
Manager Strategic Transport Planning

Strategy Division

cc: Gerald Lanning, Christopher Turbott,

CHANGE REQUEST MEMORANDUM**FILE REF****TO** Phill Reid – Manager Unitary Plan**FROM** Jo Hart – Planner, Planning North/West and Islands**DATE** 11 January 2017**SUBJECT** Designation to be updated in the AUPOP

This memorandum concerns an update to Designation R1460 (public off-street parking, including ongoing maintenance, repairs and like for like replacement works to the existing parking facility and minor operational improvements to the same, 3 Harrison Street, Wellsford) due to a request for withdrawal of the designation, dated 19 October 2016, from Auckland Transport, under clause 4(9) of Schedule 1 of the Resource Management Act 1991.


Unitary Designation Number	<i>R1460</i>
Requiring Authority	Auckland Transport
Location:	3 Harrison Street, Wellsford
Type of Designation	<i>Removal</i>
Legacy Reference	<i>Designation A14, Auckland Council District Plan (Waitakere Section) 2003</i>
Lapse Date	<i>NA</i>
Purpose	<i>Roading access purposes</i>
Conditions	<i>Conditions – decision has been received from Auckland Transport in September 2016 but this will not be uploaded to the Auckland Unitary Plan operative in part.</i>
Changes to diagrams	NA
Changes to spatial data	Removal of Designation 1460 from the maps in the designation overlay.
New affectation	

Attachments	NA
--------------------	----

Prepared by:

Jo Hart
Planner

Signature:



Maps prepared by:

Shelley Glassey
Unitary Plan Geospatial Lead

Signature:



Signed off by:

Phill Reid
Manager Unitary Plan

Signature:



Date: 11 January 2017

Entered by:

Planning Technician

Signature:



Reviewed by:

Area Planner

Signature:




A124

6 Henderson Valley Road, Henderson, Auckland 0612
Private Bag 92250, Auckland 1142, New Zealand
Ph 09 355 3553 Fax 09 355 3550

19 October 2016

Celica Davison
Manager Unitary Plan
Auckland Council
Private Bag 92300
Victoria Street West
Auckland 1142



Dear Ms Davison

Withdrawal Auckland Transport designation R1460

Auckland Transport gives notice under clause 4(9) of Schedule 1 to the Resource Management Act 1991 that it wishes to withdraw designation **R1460 – 3 Harrison Street, Wellsford** from the proposed Auckland Unitary Plan.

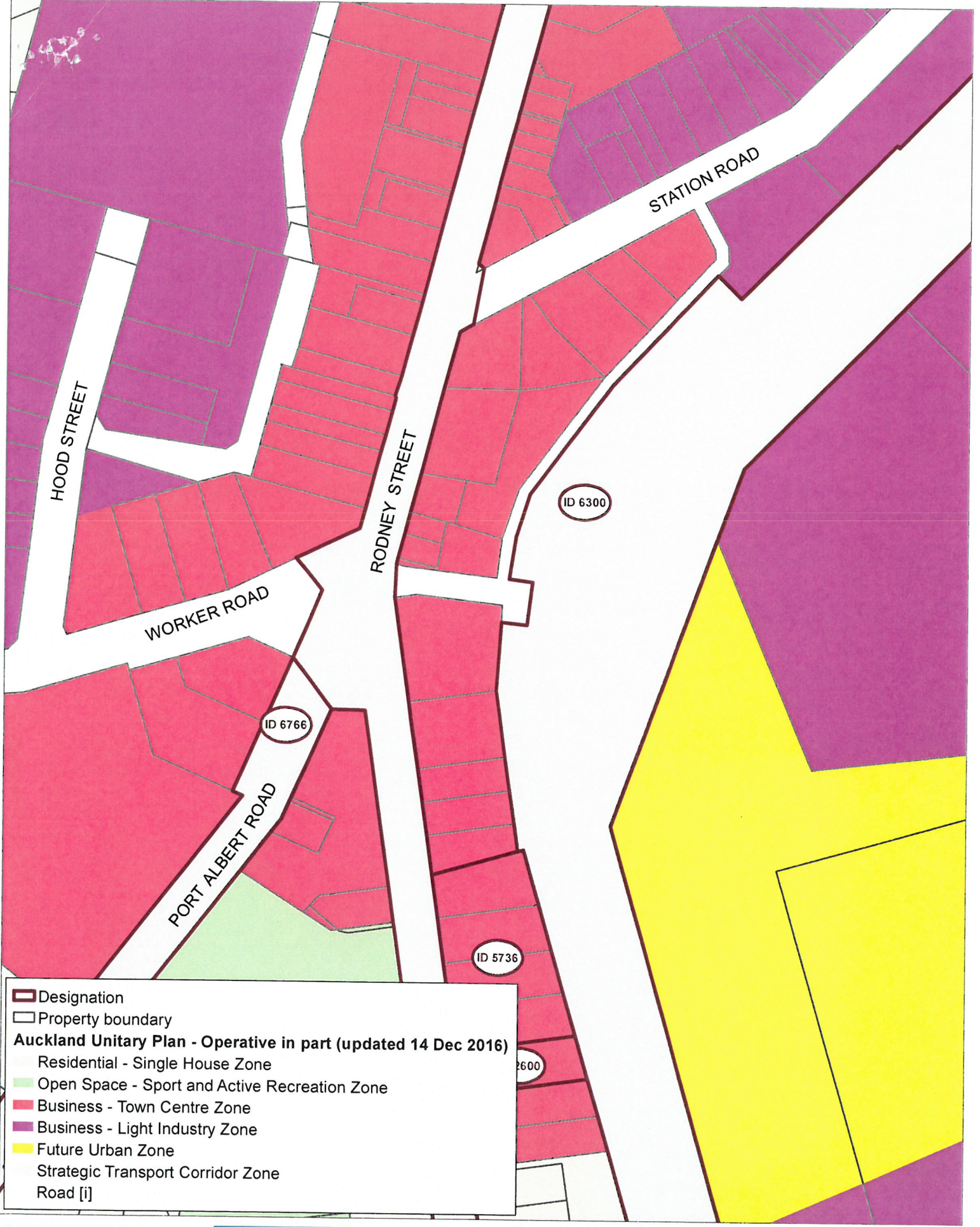
The designated property is no longer required for transport purposes, and Auckland Transport requests that the Auckland Council amend the proposed Auckland Unitary Plan as required under clause 4(10) of Schedule 1 to the Resource Management Act 1991.









If you require clarification and additional information please contact Jon Kearins, Senior Transport Planner, on (09) 447 4433 or at Jon.Kearins@at.govt.nz.

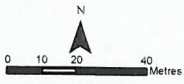
Yours sincerely

A handwritten signature in cursive script that reads "Christine Perrins".

Christine Perrins
**Manager Strategic Transport Planning
Strategy Division**



-  Designation
-  Property boundary
- Auckland Unitary Plan - Operative in part (updated 14 Dec 2016)**
-  Residential - Single House Zone
-  Open Space - Sport and Active Recreation Zone
-  Business - Town Centre Zone
-  Business - Light Industry Zone
-  Future Urban Zone
-  Strategic Transport Corridor Zone
- Road [i]



Whilst due care has been taken, Auckland Council gives no warranty as to the accuracy and completeness of any information on this map/plan and accepts no liability for any error, omission or use of the information.

Date: 13/01/2017

**Designation ID 1460 removed
from 3 Harrison Street, Wellsford**

