

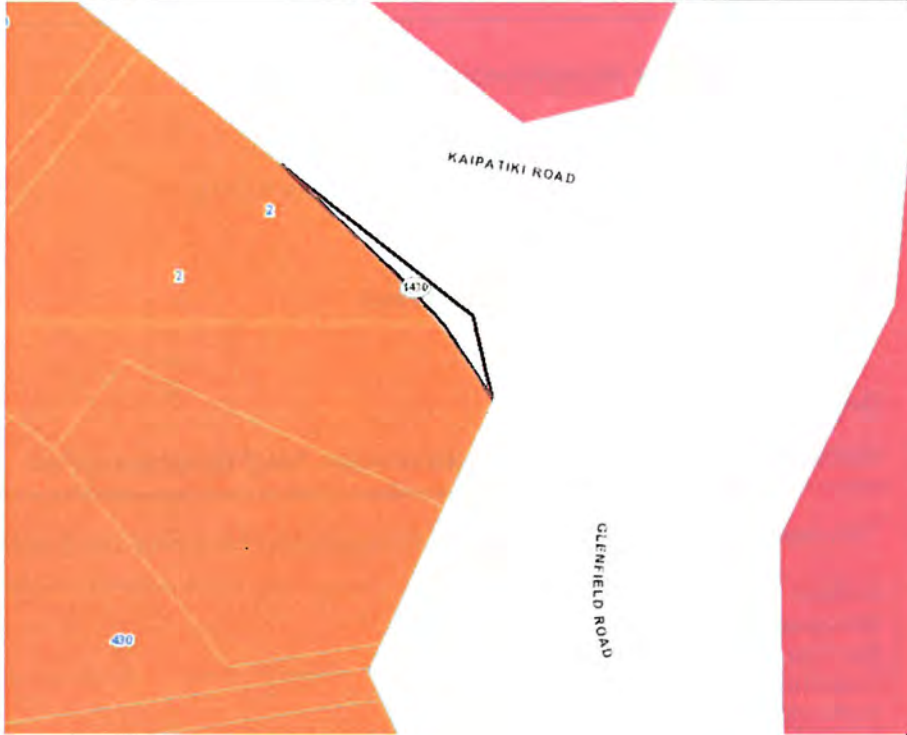
---

**CHANGE REQUEST MEMORANDUM****FILE REF****TO** Phill Reid – Manager Planning, Auckland-wide**FROM** Jo Hart – Planning, North/West**DATE** 4 April 2017**SUBJECT** Designation to be updated in the AUP Operative in Part

---

This memorandum concerns an update to Designation 1475 (Kaipatiki Road).

<b>Unitary Designation Number</b>	1475
<b>Requiring Authority</b>	Auckland Transport
<b>Location:</b>	Road corridor adjacent to 2 Kaipatiki Road, Glenfield
<b>Type of Designation</b>	Alteration due to clause 20A
<b>Legacy Reference</b>	Designation 188, Auckland Council District Plan (North Shore Section) 2002
<b>Lapse Date</b>	5 years from being operative in the Unitary Plan unless given effect to prior
<b>Purpose</b>	No changes
<b>Conditions</b>	No changes
<b>Changes to diagrams</b>	N/A
<b>Changes to spatial data</b>	Designation 1430 below needs to be relabelled as 1475

	
<b>New affectation</b>	N/A
<b>Attachments</b>	Clause 20A authorising this change, and amended map

**Reviewed by:**

Jo Hart

Principal Planner, North/West

**Signature:**

**Maps prepared by:**

Shelley Glassey

Lead Geospatial Analyst

**Signature:**


**Date:**

10/4/17

**Entered by:**

Diana Luong

Planning Technician

**Signature:**

**Signed off by:**

Phill Reid

Manager Planning, Auckland-wide

**Signature:**


# Memo

Date 14/03/2017

To: Warren MacLennan, Manager Planning – Planning North/West  
 From: Jo Hart, Principal Planner – Planning North/West

Subject: **Plan Modification: Clause 20A Amendment to GIS Viewer, Auckland Unitary Plan Operative in part (15 November 2016).**


Delegated authority to T4 manager through Schedule 2A of Auckland Council's delegations register August 2013.

This plan modification requires decision-making pursuant to clause 20A of the First Schedule to the Resource Management Act 1991, as corrections are requested to a provision of the Auckland Unitary Plan.

<b>Rule or Section of Unitary Plan</b>	Operative in part Management Layers - Designations
<b>Subject Site (if applicable)</b>	Corner of Kaipatiki Road and Glenfield Road, Glenfield (formerly Designation 188 in the Auckland Council District Plan (North Shore Section) 2002)
<b>Legal Description (if applicable)</b>	NA
<b>Nature of change</b>	Designation notation is incorrectly shown as Designation 1430 on the overlay. Designation 1430 notation on the overlay (and text within the AUP) is correctly shown for the car park at Sir Peter Blake Parade Bayswater (see below).
<b>Effect of change</b>	<p>The Court has advised that the test in determining whether a correction is authorised by Clause 20A is: does the amendment affect (prejudicially or beneficially) the rights of some members of the public, or is it neutral?</p> <p>The affect of the error is neutral. It is a correction to the overlay so that the correct designation notation is shown. The designation was rolled over from the legacy Auckland Council District Plan (North Shore Section) 2002 without modifications.</p>
<b>Changes required to be made</b>	Designation notation on the Management Layer – Designations for the road widening on the corner of Kaipatiki Road and Glenfield Road, Glenfield needs to be amended to be shown as <b>1475</b>

Prepared by: Jo Hart  
 Principal Planner  
 Planning North/West

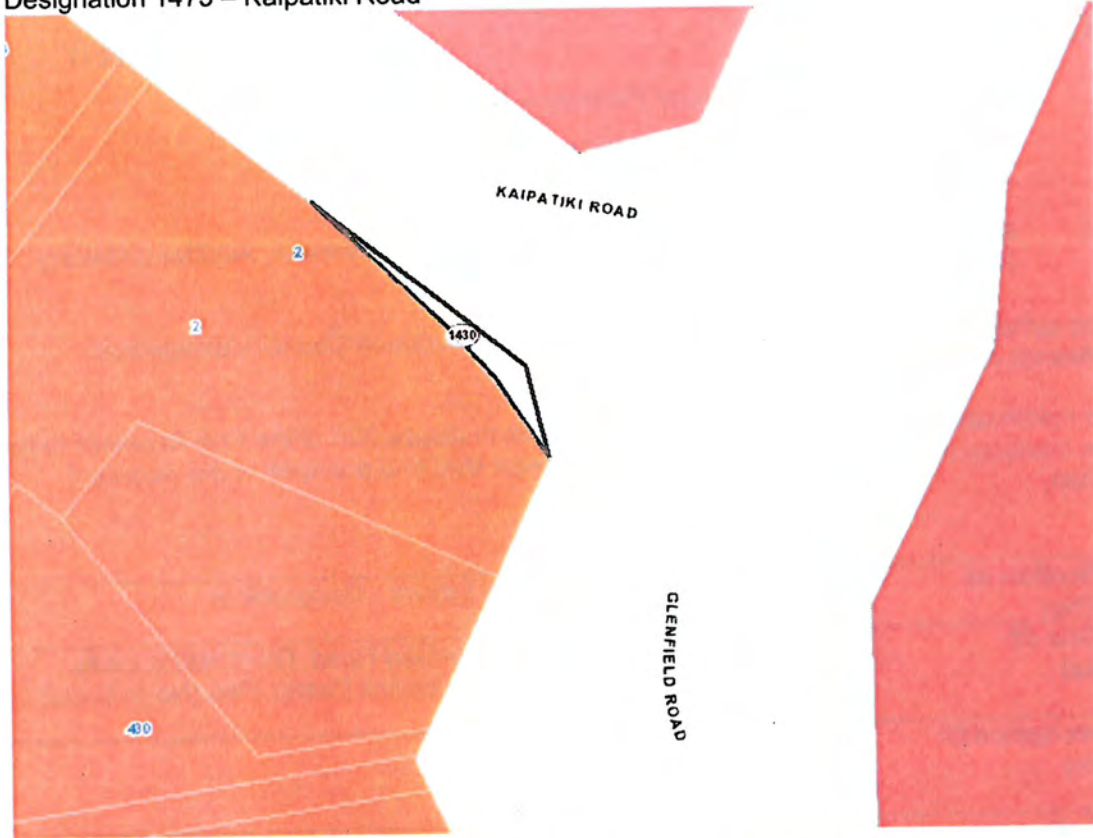
Approved by: Warren MacLennan  
 Manager Planning  
 Planning North/West

Signature: 

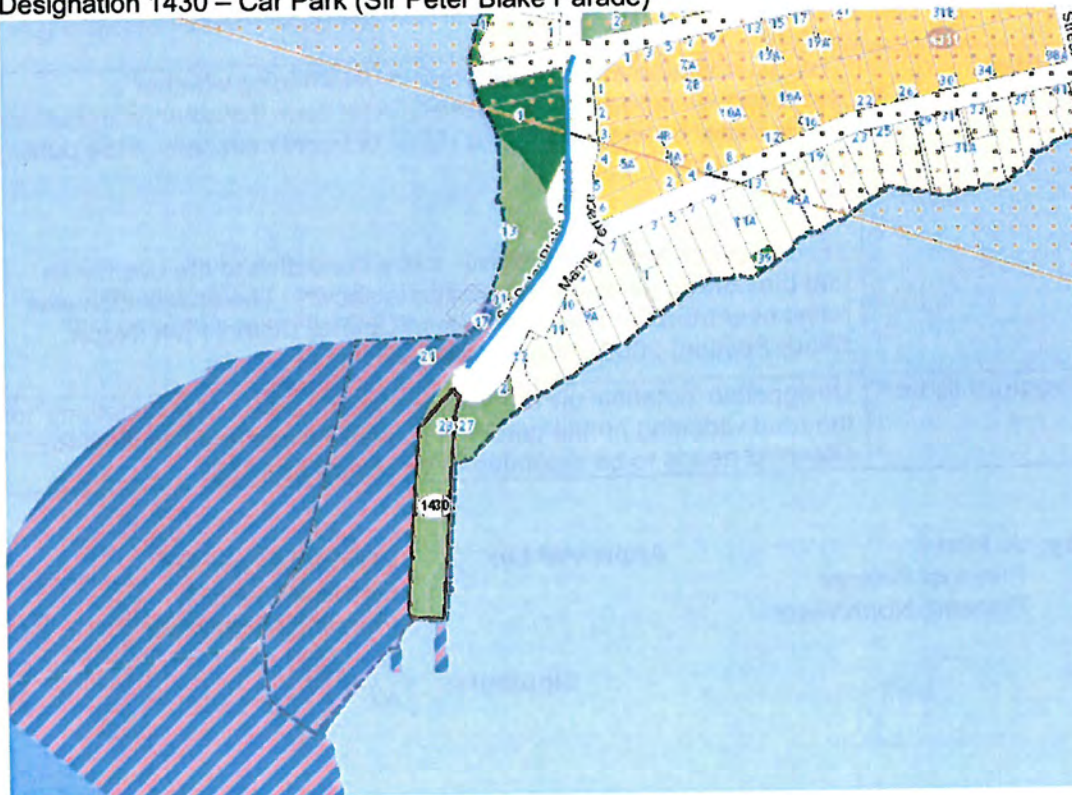
Signature: 

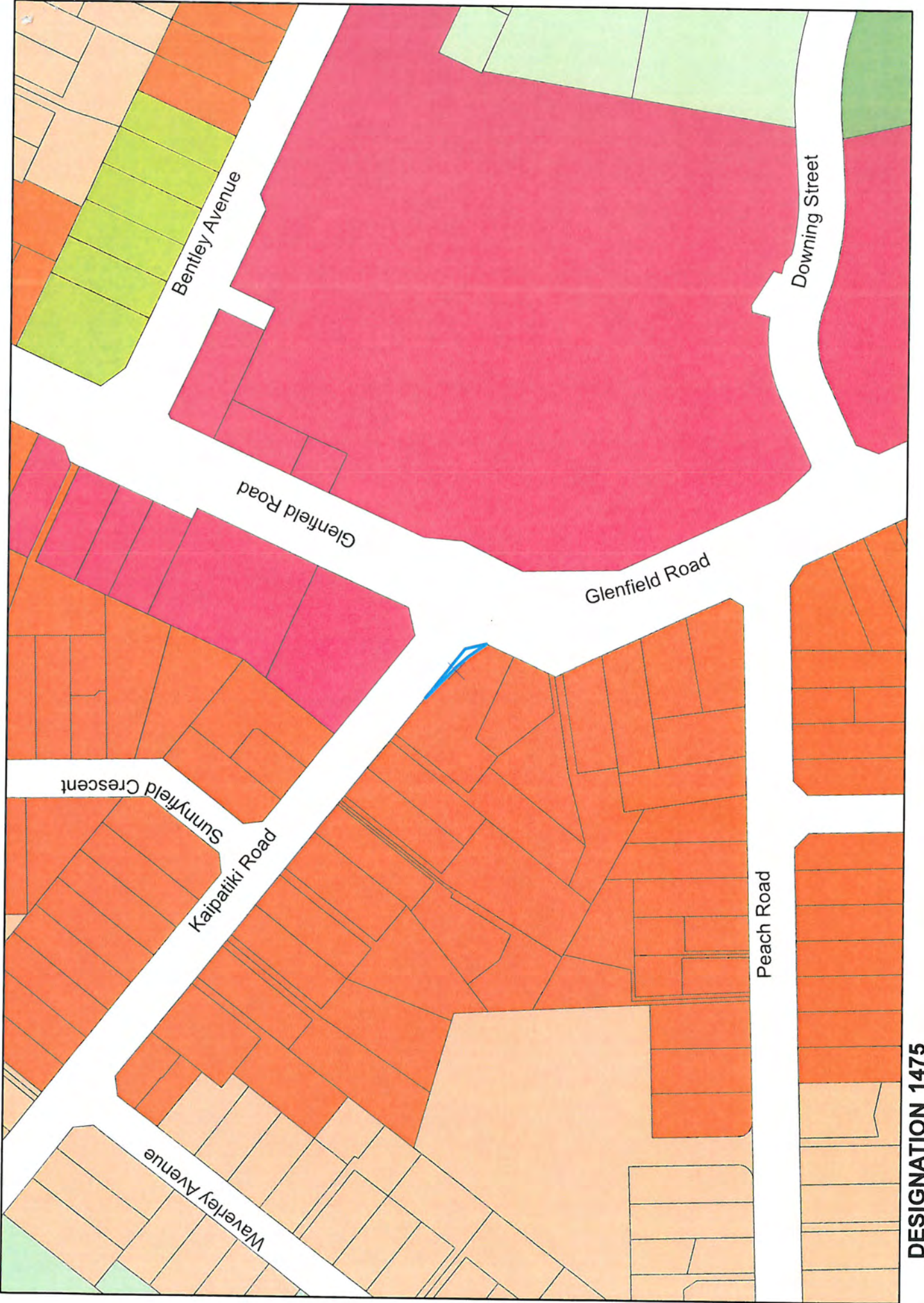
Date: 14 March 2017

Designation 1475 – Kaipatiki Road



Designation 1430 – Car Park (Sir Peter Blake Parade)





**DESIGNATION 1475**

---

**CHANGE REQUEST MEMORANDUM****FILE REF****TO** Phill Reid – Manager Planning, Auckland-wide**FROM** Jo Hart – Principal Planner, North/West**DATE** 31 March 2017**SUBJECT** Designation to be updated in the AUP Operative in Part

---

This memorandum concerns an update to Designation 1685 (Road Widening – Neilson Street).

<b>Unitary Designation Number</b>	1685
<b>Requiring Authority</b>	Auckland Transport
<b>Location:</b>	No Change
<b>Type of Designation</b>	Alteration due to clause 20A
<b>Lapse Date</b>	No changes
<b>Purpose</b>	No changes
<b>Conditions</b>	2. That the scheduled Italian cypress ( <del>668</del> 632) located at 270 Neilson Street is to be replaced by a mature specimen tree of at least 4m in height at the time of planting. Before commencement of construction of the road widening, a landscaping plan giving details of the tree (showing the species, its location, size at time of planting, soil or growing medium depth and drainage) and also outlining a maintenance programme for the tree shall be submitted to the satisfaction of council. Planting of this tree shall be undertaken in accordance with the approved landscape plan during the first planting season after construction of the road widening commences.
<b>Changes to diagrams</b>	No changes
<b>Changes to spatial data</b>	No changes
<b>New affectation</b>	N/A
<b>Attachments</b>	Clause 20A authorising this change and amended designation text.

**Reviewed by:**

Jo Hart

Principal Planner –  
North/West

**Signature:**



**Signed off by:**

Phill Reid

Manager Planning, Auckland-  
wide

**Signature:**




**Entered by:**

Diana Luong

Planning Technician

**Signature:**



**Date:**


10/4/17

**MEMORANDUM****FILE REF****TO** Phill Reid, Manager Planning – Auckland-wide**FROM** Jo Hart – Principal Planner, North/West**DATE** 23 March 2016**SUBJECT** Amendment of designation in Auckland Unitary Plan text  
for Auckland Transport designation 1685

This memorandum concerns an update to the Auckland Unitary Plan Operative in part for an amendment to designation 1685 Road Widening Neilson Street due to a text error.

Rule or Section of Plan	Designations Chapter K 1685 Road Widening Neilson Street
Subject Site (if applicable):	270 Neilson Street, Onehunga
Legal Description (if applicable):	
Relevant Plan Text:	That the scheduled Italian cypress (668 632) located at 270 Neilson Street is to be replaced by a mature specimen tree of at least 4m in height at the time of planting. Before commencement of construction of the road widening, a landscaping plan giving details of the tree (showing the species, its location, size at time of planting, soil or growing medium depth and drainage) and also outlining a maintenance programme for the tree shall be submitted to the satisfaction of council
Nature of Amendment	Amendment of designation text due to error.  PAUP and AUP Schedule Notable Trees and GIS Viewer states tree number as 632. Therefore IHP Recommendation, Requiring Authority Decision and Auckland Unitary Plan Operative in part text incorrect.

**Prepared by:** Jo Hart, Principal Planner – North/West  
**Signature:** 

**Approved by:** Phill Reid, Manager Planning – Auckland-wide  
**Signature:** 

**Date:** 4/3/17



Notable Trees Overlay

Attribute	Value
TYPE	Null
SUBTYPE	Null
SCHEDULE	632
NAME	Italian Cypress
VERSIONSTATUS	Operative
DOCUMENT URL	Null



13U, 1e Papapa						
632	<i>Cupressus sempervirens</i>	Italian Cypress	Isthmus	1	Nelson Street 270, Onehunga	Lot 1 DP 37733
633	<i>Populus nigra 'italica'</i> <i>Platanus acerifolia</i>	Poplar (22), Plane Tree (7)	Isthmus	31	Hugo Johnston Drive (O'Rourke Road Ext.), Southdown	

## 1685 Road Widening - Neilson Street

Designation Number	1685
Requiring Authority	Auckland Transport
Location	35, 3, 39, 41, 45, 167-171, 270-274, 327, 333 and 343 Neilson Street, 8 and 10 Gloucester Park Road, 10 O'Rorke Street, 6-10 Selwyn Street and 9 Alfred Street, Onehunga
Rollover Designation	Yes
Legacy Reference	Designation H09-29, Auckland Council District Plan (Isthmus Section) 1999
Lapse Date	12 years from being operative in the Unitary Plan unless given effect to prior

## Purpose

Road widening.

## Conditions

1. The building lines shall be in accordance with the modified plans identified as H09-29.
2. That the scheduled Italian cypress (632) located at 270 Neilson Street is to be replaced by a mature specimen tree of at least 4m in height at the time of planting. Before commencement of construction of the road widening, a landscaping plan giving details of the tree (showing the species, its location, size at time of planting, soil or growing medium depth and drainage) and also outlining a maintenance programme for the tree shall be submitted to the satisfaction of council. Planting of this tree shall be undertaken in accordance with the approved landscape plan during the first planting season after construction of the road widening commences.
3. Any existing parking, manoeuvring and planting areas which are affected by the proposed land take shall be relocated or reinstated in so far as is practicable and to the satisfaction of council.
4. That detailed plans of the proposed works are to be provided to the satisfaction of council at least two months prior to the commencement of construction. These plans shall clearly indicate where existing parking, manoeuvring and planting will be affected by the land take. The plans will also give details of any proposed relocation or reinstatement of parking, manoeuvring and planting areas. Within ten days of receipt of the plans council may request any reasonable changes to achieve the purpose of the requirement and with regard to the agreed conditions.
5. Any stormwater runoff arising from earthworks shall be contained and treated via an appropriate sediment control device to avoid additional sedimentation load being discharged into the stormwater system. The location and specification of the sediment control device(s) shall be in accordance with Annexure 14 of the Auckland Council District Plan (Isthmus Section) 1999.
6. In accordance with Section 184 of the Resource Management Act 1991 the designation will lapse 12 years from being operative in the Unitary Plan unless given effect to prior.

## Advice Note

1. The Tranz Rail freight terminal is subject to an existing designation, "Auckland Freight Centre, Neilson Street vicinity". As such the council designation is to be identified as the later designation in the Unitary Plan. The provisions of Section 177 of the Resource Management Act (1991) apply accordingly.

## Attachments

No attachments.

---

**CHANGE REQUEST MEMORANDUM****FILE REF****TO** Phill Reid – Manager Planning, Auckland-wide**FROM** Katrina David – Planning, North/West**DATE** 31 March 2017**SUBJECT** Designation to be updated in the AUP Operative in Part

---

This memorandum concerns an update to Designation 4506 (Belmont Intermediate) and 4507 (Belmont School).

<b>Unitary Designation Number</b>	4506
<b>Requiring Authority</b>	Minister of Education
<b>Location:</b>	No Change
<b>Type of Designation</b>	Alteration due to clause 20A
<b>Lapse Date</b>	No changes
<b>Purpose</b>	No changes
<b>Conditions</b>	N/A
<b>Changes to diagrams</b>	No changes
<b>Changes to spatial data</b>	Amend property summary in GIS viewer: Designation: Designations – ID 4506, Educational purposes – <del>primary intermediate</del> school years 07-8 (Belmont Intermediate)...
<b>New affectation</b>	N/A
<b>Attachments</b>	Clause 20A authorising this change, amended designation schedule and map description

<b>Unitary Designation Number</b>	4507								
<b>Requiring Authority</b>	Minister of Education								
<b>Location:</b>	No Change								
<b>Type of Designation</b>	Alteration due to clause 20A								
<b>Lapse Date</b>	No changes								
<b>Purpose</b>	No changes								
<b>Conditions</b>	No changes								
<b>Designation Schedule</b>	<table border="1"> <thead> <tr> <th>Number</th> <th>Purpose</th> <th>Location</th> </tr> </thead> <tbody> <tr> <td>4507</td> <td>Educational purposes – <del>intermediate</del> <u>primary</u> school (years 0 - 8)</td> <td>3A Harrison Avenue, Takapuna</td> </tr> </tbody> </table>			Number	Purpose	Location	4507	Educational purposes – <del>intermediate</del> <u>primary</u> school (years 0 - 8)	3A Harrison Avenue, Takapuna
Number	Purpose	Location							
4507	Educational purposes – <del>intermediate</del> <u>primary</u> school (years 0 - 8)	3A Harrison Avenue, Takapuna							
<b>Changes to diagrams</b>	No changes								
<b>Changes to spatial data</b>	Amend property summary in GIS viewer: Designation: Designations – ID 4507, Educational purposes – <del>intermediate</del> <u>primary</u> school years <del>7</del> <u>0</u> -8 (Belmont School)...								
<b>New affectation</b>	N/A								
<b>Attachments</b>	Clause 20A authorising this change, amended designation schedule and map description								

**Reviewed by:**

Katrina David  
Planner, North/West

**Signature:**

**Maps prepared by:**

Shelley Glassey  
Lead Geospatial Analyst

**Signature:**

**Entered by:**

Diana Luong  
Planning Technician

**Signature:**

**Signed off by:**

Phill Reid  
Manager Planning, Auckland-wide

**Signature:**

**Date:**

10/4/17

# Memo

Date 21/03/2017

To: Phill Reid, Auckland-wide Manager

From: Katrina David

Subject: **Plan Modification: Clause 20A Amendment to Chapter K Designations and GIS Viewer (property summary), Auckland Unitary Plan Operative in part (15 November 2016).**

Delegated authority to T4 manager through Schedule 2A of Auckland Council's delegations register August 2013.


This plan modification requires decision-making pursuant to clause 20A of the First Schedule to the Resource Management Act 1991, as corrections are requested to a provision of the Auckland Unitary Plan.

<b>Rule or Section of Unitary Plan</b>	<ul style="list-style-type: none"> <li>• GIS Viewer – property summary</li> <li>• Chapter K Designations</li> </ul>
<b>Subject Site (if applicable)</b>	3A Harrison Avenue and 188 Lake Road, Takapuna
<b>Legal Description (if applicable)</b>	
<b>Nature of change</b>	<p>The description/purpose of two designations (4506, 4507) shown in the GIS Viewer property summary have been swapped in error. Also, an amendment to the text of one of the designations made by the requiring authority in its decision, has not been fully made.</p> <p>Designation <b>4506</b> is <b>Belmont Intermediate</b>. This is an intermediate school at 188 Lake Road, Takapuna. The Requiring Authority decision amends Chapter K so the purpose description is 'Educational Purposes – Intermediate School (years 7 – 8)'. The Auckland Unitary Plan Operative in part (AUP) Chapter 7 has been correctly amended to reflect this.</p> <p>The AUP GIS Viewer property summary correctly identifies the site as designation 4506 but incorrectly lists this as 'Educational purposes – primary school years 0-8 (Belmont Intermediate)'. This error was in the notified Proposed Auckland Unitary Plan, but the legacy North Shore District Plan correctly identified the designation on its planning maps.</p> <p>The property summary in the AUP GIS Viewer needs to be amended so the correct designation purpose/description is listed.</p> <p>Designation <b>4507</b> is <b>Belmont School</b>. This is a primary school at 3A Harrison Avenue, Takapuna. The Requiring Authority decision amends Chapter K so the purpose description is 'Educational Purposes – Primary School (years 0 – 8)'. The AUP Chapter 7 has been correctly amended to reflect this in one part of the chapter but not in the schedule list at the start of the chapter.</p>

	<p>The AUP GIS Viewer property summary correctly identifies the site as designation 4507 but incorrectly lists this as 'Educational purposes – <b>intermediate</b> school years 7-8 (Belmont School). This error was in the notified Proposed Auckland Unitary Plan, but the legacy North Shore District Plan correctly identified the designation on its planning maps.</p> <p>The AUP Chapter K and the property summary in the AUP GIS Viewer need to be amended so the correct designation purpose/description is listed for designation 4507.</p>						
<p><b>Effect of change</b></p>	<p>The amendments are required to correct minor errors. This will ensure consistency of information in the AUP and will reflect the Requiring Authority decision. The effects of the changes are neutral.</p>						
<p><b>Changes required to be made</b></p>	<p>Amend AUP GIS Viewer property summary for designation <b>4506</b> as follows:</p> <p>Designation: Designations – ID 4506, Educational purposes – <del>primary</del><u>intermediate</u> school (years <del>0</del><u>7</u>-8) (Belmont Intermediate)...</p> <p>Amend AUP Chapter K, Designation Schedule – Minister of Education 1/3, North and West for designation <b>4507</b> as follows:</p> <table border="1" data-bbox="523 987 1410 1137"> <thead> <tr> <th>Number</th> <th>Purpose</th> <th>Location</th> </tr> </thead> <tbody> <tr> <td>4507</td> <td>Educational purposes - <del>intermediate</del><u>primary</u> school (years 0 - 8)</td> <td>3A Harrison Avenue, Takapuna</td> </tr> </tbody> </table> <p>Amend AUP GIS Viewer property summary for designation <b>4507</b> as follows:</p> <p>Designation: Designations – ID 4507, Educational purposes – <del>intermediate</del> <u>primary</u> school years <del>7</del><u>0</u>-8 (Belmont School)...</p>	Number	Purpose	Location	4507	Educational purposes - <del>intermediate</del> <u>primary</u> school (years 0 - 8)	3A Harrison Avenue, Takapuna
Number	Purpose	Location					
4507	Educational purposes - <del>intermediate</del> <u>primary</u> school (years 0 - 8)	3A Harrison Avenue, Takapuna					

Prepared by: Katrina David  
Planner

Approved by: Phill Reid  
T4 Manager

Signature:   
21 March 2017

Signature:   
21-3-17

## Designation Schedule - Minister of Education (1/3)

### North and West

Number	Purpose	Location
4500	Educational purposes - junior high school (years 7 - 10)	19, 286 and 298 Appleby Road, Albany
4501	Educational purposes - primary school (years 0 - 8)	6 Bass Road, Albany
4502	Educational purposes - senior high school (years 11 - 13)	536 and 546 Albany Highway
4503	Educational purposes - primary school (years 0 - 8)	60 Bayview Road, Glenfield
4504	Educational purposes - primary school (years 0 - 8)	181 Bayswater Avenue, Bayswater
4505	Educational purposes - primary school (years 0 - 8)	50 Tramway Road, Beach Haven
4506	Educational purposes – Intermediate School (years 7 – 8)	188 Lake Road, Takapuna
4507	Educational purposes - primary school (years 0 - 8)	3A Harrison Avenue, Takapuna
4508	Educational purposes - primary school (years 7 - 8)	182 Birkdale Road
4509	Educational purposes - primary school (years 0 - 8)	213 Birkdale Road
4510	Educational purposes - primary school (years 0 - 8)	10 Salisbury Road
4511	Educational purposes - secondary school (years 7 - 13) and may include Early Childhood Education (preschool)	140 Birkdale Road
4512	Educational purposes - primary school (years 0 - 8)	77 Mokoai Road
4513	Educational purposes - primary school (years 0 - 8)	40 Browns Bay Road
4514	Educational purposes - primary school (years 0 - 8)	77 Aberdeen Road, Castor Bay
4515	Educational purposes - primary school (years 0 - 8)	2-6 Onetaunga Road, Birkenhead
4516	Educational purposes - primary school (years 0 - 8)	18 Kerr Street
4517	Educational purposes - primary school (years 0 - 8)	48 Forrest Hill Road, Forrest Hill
4518	Educational purposes - primary school (years 0 - 8)	145 Glamorgan Drive
4519	Educational purposes - secondary school (years 7 - 13)	52 Kaipatiki Road, Glenfield
4520	Educational purposes - intermediate school (years 7 - 8)	138 Chivalry Road, Glen Field
4521	Educational purposes - primary school	83A Chivalry Road, Glen Field



	(years 0 - 8)	
4522	Educational purposes - primary school (years 0 - 8)	9 Isobel Road, Greenhithe
4523	Educational purposes - primary school (years 0 - 8)	82 Jutland Road, Takapuna
4524	Educational purposes - primary school (years 0 - 8)	16 McGlashan Place, Beach Haven
4525	Educational purposes - kura kaupapa Māori (years 0 - 13) and may include early childhood education (preschool)	7 Ceres Court, Rosedale
4526	Educational purposes - secondary school (years 7 - 13)	30 Ashley Avenue, Torbay
4527	Educational purposes - primary school (years 0 - 8)	27 Ralph Eagles Place, Torbay
4528	Educational purposes - primary school (years 0 - 8)	13 Agathis Avenue/ Galaxy Drive
4529	Educational purposes - primary school (years 0 - 8)	34 Manuka Road, Glenfield
4530	Educational purposes - primary school (years 0 - 8)	4 Wykeham Place, Glenfield
4531	Educational purposes - primary school (years 0 - 8)	34 Sheakespeare Road, Milford
4532	Educational purposes - primary school (years 0 - 8)	37 Sunrise Avenue, Murrays Bay
4533	Educational purposes - secondary school (years 7 - 13) and may include Early Childhood Education (preschool)	1 Kauri Glen Road
4534	Educational purposes - primary school (years 0 - 8) and may include Early Childhood Education (pre-school)	145-147 Lake Road
4535	Educational purposes - primary school (years 0 - 8)	69 Onewa Road, Northcote
4536	Educational purposes - primary school (years 0 - 8)	14 Sartors Avenue
4537	Educational purposes - primary school (years 0 - 8)	31 Fraser Avenue, Northcote
4538	Educational purposes - primary school (years 0 - 8)	140 Kyle Road, Greenhithe
4539	Educational purposes - primary school (years 0 - 8)	126 Oteha Valley Road, Albany
4540	Educational purposes - primary school (years 0 - 8)	50 Spencer Road, Albany
4542	Educational purposes - secondary school (years 7 - 13)	564 East Coast Road
4543	Educational purposes - primary school (years 0 - 8)	598-602 Paremoremo Road (Cutts Crescent), Albany
4544	Educational purposes - primary school (years 0 - 8)	40 Sartors Avenue
4545	Educational purposes - primary school	15 Russell Street

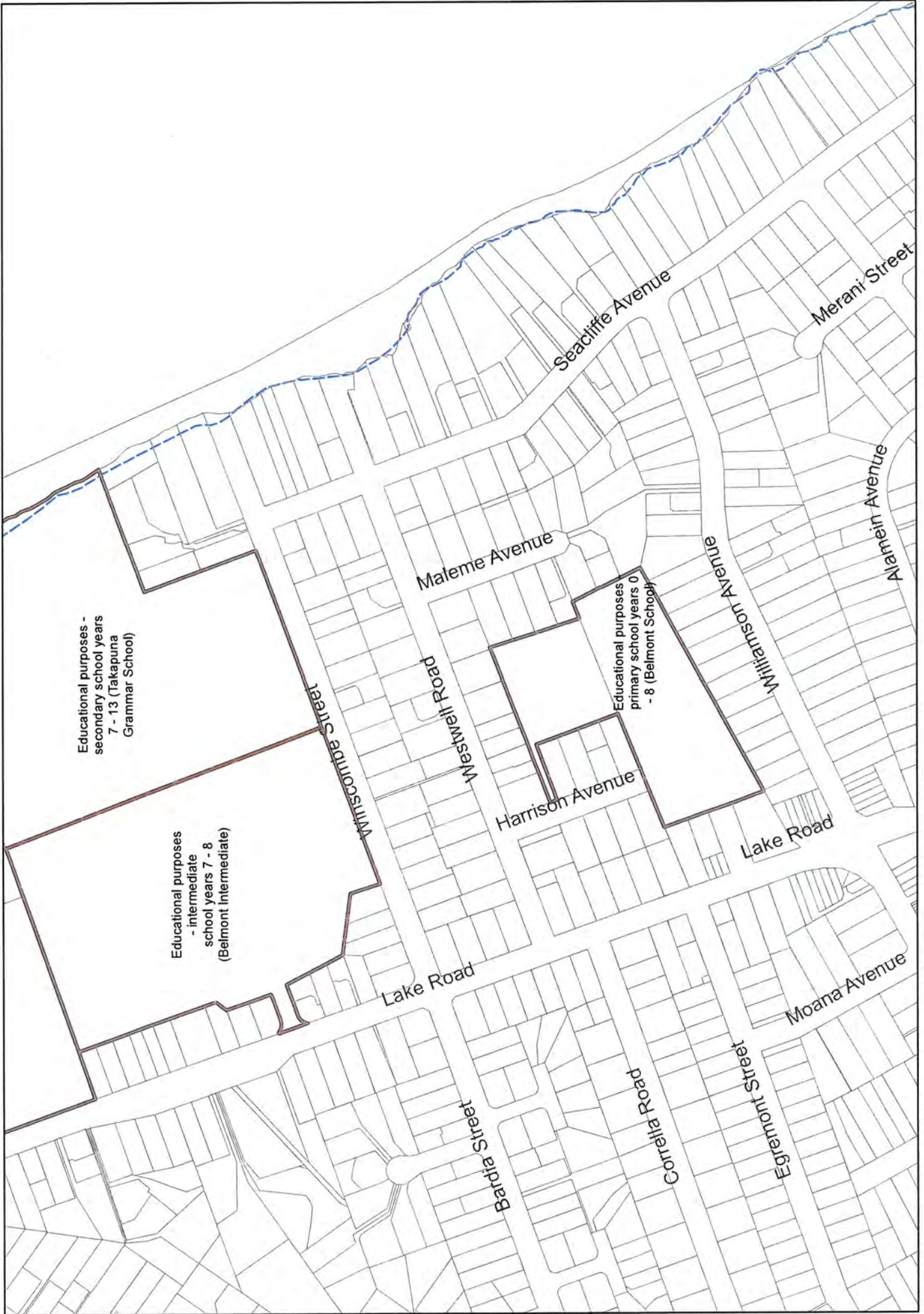
	(years 0 - 8)	
4546	Educational purposes - primary school (years 0 - 8)	36 Sunnybrae Road
4547	Educational purposes - primary school (years 0 - 8)	35 Lyford Crescent
4548	Educational purposes - secondary school (years 7 - 13)	210 Lake Road, Takapuna
4549	Educational purposes - primary school (years 0 - 8)	40 Northcote Road, Takapuna
4550	Educational purposes - primary school (years 0 - 8)	23 Auburn Street, Takapuna
4551	Educational purposes - primary school (years 0 - 8)	84 Target Road, Takapuna
4552	Educational purposes - primary school (years 0 - 8)	56 Deep Creek Road
4553	Educational purposes - primary school (years 0 - 8)	2a Morrison Avenue
4554	Educational purposes - primary school (years 0 - 8)	136 Verran Road, Birkenhead
4555	Educational purposes - intermediate school (years 7 - 8)	113 Becroft Drive, Forrest Hill
4556	Educational purposes – special school (years 0 – 13)	138 Chivalry Road, Glenfield
4557	Educational purposes - secondary school (years 7 - 13)	30 Forrest Hill Road, Takapuna
4558	Educational purposes - secondary school (years 7 - 13)	2 Wairau Road, Takapuna
4559	Educational purposes - primary school (years 0 - 8)	13-17 Compton Street
4560	Educational purposes - primary school (years 0 - 8)	54 Seaview Road
4561	Educational purposes - primary school (years 0 - 8)	1349 Ahuroa Road
4562	Educational purposes - primary school (years 0 - 8)	24 Mahoenui Valley Road, Albany
4563	Educational purposes - primary school (years 0 - 8)	1220 Dairy Flat Highway, Dairy Flat
4564	Educational purposes - primary school (years 0 - 8)	65 Alec Craig Way, Whangaparoa
4565	Educational purposes - primary school (years 0 - 8)	29 Rata Street Helensville
4566	Educational purposes - primary school (years 0 - 8)	40 Station Road, Huapai
4567	Educational purposes - secondary school (years 7 - 13)	36 Rautawhiri Road, Helensville
4568	Educational purposes - primary school (years 0 - 8)	12 School Road Kaipara
4569	Educational purposes - primary school (years 0 - 8)	979 Kaipara Coast Highway, Kaukapakapa

4570	Educational purposes - primary school (years 0 - 8)	26 Hauraki Road, Leigh
4571	Educational purposes - secondary school (years 7 - 13)	2-30 Woodcocks Road, Warkworth
4572	Educational purposes - primary school (years 0 - 8)	952 Matakana Road, Matakana
4573	Educational purposes - primary school (years 0 - 8)	280 Centreway Road, Orewa
4574	Educational purposes - primary school (years 0 - 8), secondary school (years 7 - 13) and educational purposes	80 Riverside Road, Orewa
4575	Educational purposes - primary school (years 0 - 8) and may include early childhood education (preschool)	86 Marie Road, Orewa
4576	Educational purposes - primary school (years 0 - 8)	4 Bathgate Road, RD2 Wellsford
4577	Educational purposes - primary school (years 0 - 8)	10 Fordyce Road, Helensville
4578	Educational purposes - primary school (years 0 - 8)	20 Albert Hall Drive, Whanaparoa
4579	Educational purposes - primary school (years 0 - 8)	19 School Road, State Highway 18, Riverhead
4580	Educational purposes - secondary school (years 7 - 13)	287 and 287A Rodney Street Wellsford
4581	Educational purposes - primary school (years 0 - 8) and may include early childhood education (preschool)	2 Longmore Lane, Silverdale
4582	Educational purposes - primary school (years 0 - 8)	62 Dawson Road Snells Beach
4583	Educational purposes - primary school (years 0 - 8), intermediate school (years 7 - 8) and secondary school (years 7 - 13) and may include early childhood education (preschool)	28 Bonita Avenue, Stanmore Bay
4584	Educational purposes - primary school (years 0 - 8) and may include early childhood education (preschool)	30 and 36 Waiora Road, Whangaparoa
4585	Educational purposes - primary school (years 0 - 8)	1 Okahukura Road, Taporā
4586	Educational purposes - primary school (years 0 - 8)	15 Tauhoa Road, RD 4 Warkworth
4587	Educational purposes - primary school (years 0 - 8)	14 Cottle Road, RD 2 Henderson
4588	Educational purposes - primary school (years 0 - 8)	8 Pakiri Block Road, RD 4 Wellsford
4589	Educational purposes - primary school (years 0 - 8) and may include Early Childhood Education (preschool)	2 Muriwai Road, Waimauku
4590	Educational purposes - primary school (years 0 - 8)	494 Waitoki Road, Kaukapakapa

4591	Educational purposes - primary school (years 0 - 8)	1981 South Head Road, Waioneke
4592	Educational purposes - primary school (years 0 - 8)	1119 Kahikatea Flat Road, Waitoki
4593	Educational purposes - primary school (years 0 - 8)	34A and 35 Hill Street, Warkworth
4594	Educational purposes - primary school (years 0 - 8)	47 School Road, Wellsford
4595	Educational purposes - primary school (years 0 - 8)	39 Ladies Mile, Whangaparaoa
4596	Educational purposes - primary school (years 0 - 8)	1541 State Highway 16, Woodhill
4597	Educational purposes - primary school (years 0 - 8)	11 Arahoe Road, New Lynn
4598	Educational purposes - special school (years 0-13)	82 Tirimoana Road, Te Atatu South
4599	Educational purposes - primary school (years 0 - 8)	23 Karepo Crescent, Henderson
4600	Educational purposes - intermediate school (years 7 - 8)	61 Bruce McLaren Road, Henderson
4601	Educational purposes - primary school (years 0 - 8)	7A Kintara Drive, Royal Heights
4602	Educational purposes - primary school (years 0 - 8)	124 Don Buck Road, Henderson
4603	Educational purposes - primary school (years 0 - 8)	1-29 School Road, Henderson
4604	Educational purposes - primary school (years 0 - 8) and may include Early Childhood Education (preschool)	51-61 Flanshaw Road, Te Atatu
4605	Educational purposes - primary school (years 0 - 8) and may include Early Childhood Education (preschool)	60 Roberts Road, Te Atatu
4606	Educational purposes - primary school (years 0 - 8)	9 Croydon Road, New Lynn
4607	Educational purposes - intermediate school (years 7 - 8)	23 Kaurilands Road, Titirangi
4608	Educational purposes - primary school (years 0 - 8)	3 Glenview Road, Glen Eden
4609	Educational purposes - primary school (years 0 - 8)	60 Barrys Road, Henderson
4610	Educational purposes - primary school (years 0 - 8)	161 Godley Road, Green Bay
4611	Educational purposes - secondary school (years 7 - 13)	131 Godley Road, Green Bay
4612	Educational purposes - secondary school (years 7 - 13)	19 Henderson Valley Road, Henderson
4613	Educational purposes - primary school (years 0 - 8)	70 Lincoln Road, Henderson
4614	Educational purposes - primary school	14 Norval Road, Henderson

	(years 0 - 8)	
4615	Educational purposes - primary school (years 0 - 8)	11A Montel Avenue, Henderson
4616	Educational purposes - primary school (years 0 - 8)	24 Garelja Road, Henderson
4617	Educational purposes - primary school (years 0 - 8)	389 Henderson Valley Road, Henderson
4618	Educational purposes - primary school (years 0 - 8)	104A Hobsonville Road, Hobsonville
4619	Educational purposes - primary school (years 0 - 8)	109 Atkinson Road, Titirangi
4620	Educational purposes - secondary school (years 7 - 13)	78-86 Archibald Road, Kelston
4621	Educational purposes - primary school (years 0 - 8) and intermediate school (years 7 - 8)	12B Vanguard Road, Kelston
4622	Educational purposes - primary school (years 0 - 8), secondary school (years 7 - 13), special school (years 0 - 13) and may include early childhood education (preschool)	3 Archibald Road, New Lynn
4623	Educational purposes - primary school (years 0 - 8)	73 Withers Road, Glen Eden
4624	Educational purposes - primary school (years 0 - 8)	54 Victory Road, Laingholm
4625	Educational purposes - primary school (years 0 - 8)	16 Keegan Drive, Massey
4626	Educational purposes - primary school (years 0 - 8)	97 Marina View Drive, Hobsonville
4627	Educational purposes - secondary school (years 7 - 13)	274 Don Buck Road, Massey
4628	Educational purposes - primary school (years 0 - 8) and may include Early Childhood Education (preschool)	326 Don Buck Road, Henderson
4629	Educational purposes - primary school (years 0 - 8)	63A Matipo Road, Te Atatu
4630	Educational purposes - primary school (years 0 - 8)	1 Hutchinson Avenue, New Lynn
4631	Educational purposes - special school (years 0 - 13)	20 Mayville Avenue, New Lynn
4632	Educational purposes - primary school (years 0 - 8)	552 West Coast Road, Oratia
4634	Educational purposes - primary school (years 0 - 8)	33A Pomaria Road, Henderson
4635	Educational purposes - primary school (years 0 - 8)	18 De Havilland Road (, Hobsonville
4636	Educational purposes - primary school (years 0 - 8) and may include early childhood education (preschool)	62 Summerland Drive, Henderson
4637	Educational purposes - primary school	58 Rosier Road, Glen Eden

	(years 0 - 8) and may include Early Childhood Education (preschool)	
4638	Educational purposes - primary school (years 0 - 8)	19 Ozich Avenue, Te Atatu South
4639	Educational purposes - primary school (years 0 - 8), kura kaupapa Māori (years 0 - 8 ) and may include early childhood education (pre-school)	92 Simpson Road, Ranui
4640	Educational purposes - primary school (years 0 - 8) and may include Early Childhood Education (pre-school)	1/16A Ranui Station Road, Ranui
4641	Educational purposes - primary school (years 0 - 8)	112 Royal Road, Massey
4642	Educational purposes - secondary school (years 7 - 13) and may include Early Childhood Education (pre-school)	18 Kotuku Street, Te Atatu
4643	Educational purposes - primary school (years 0 - 8)	7 Toru Street, Te Atatu
4644	Educational purposes - secondary school (years 7 - 13) and may include early childhood education (preschool)	70 Hobsonville Point Road (Buckley Avenue), Hobsonville
4646	Educational purposes - special school (years 0 - 13)	488E Don Buck Road, Massey
4647	Educational purposes - primary school (years 0 - 8)	34 Ribblesdale Road, Henderson
4648	Educational purposes - primary school (years 0 - 8)	703 Swanson Road, Swanson
4649	Educational purposes - primary school (years 0 - 8)	8 Harbour View Road, Te Atatu North
4650	Educational purposes - primary school (years 0 - 8)	22 Waipani Road, Te Atatu
4651	Educational purposes - primary school (years 0 - 8)	34 Kokiri Street, Te Atatu South
4652	Educational purposes - primary school (years 0 - 8)	1-7 Kohu Road, Titirangi
4653	Educational purposes - secondary school (years 7 - 13)	42-60 Rathgar Road, Henderson
4654	Educational purposes - primary school (years 0 - 8)	10 Bethells Road, Waitakere
4655	Educational purposes - primary school (years 0 - 8) and may include Early Childhood Education (pre-school)	74 Oreil Avenue, Massey
4656	Educational purposes - primary school (years 0 - 8)	124 Sturges Road, Henderson
4657	Educational purposes - primary school (years 0 - 8)	14 Airport Road, Whenuapai
4658	Educational purposes - primary school (years 0 - 8)	202 Woodlands Park Road, Woodlands
4659	Educational purposes – pre-school facility	141 Deep Creek Road, Torbay
4660	Construction for educational purposes	Ashley Avenue (Lot 3 DP 65039) Long Bay



Educational purposes -  
secondary school years  
7 - 13 (Takapuna  
Grammar School)

Educational purposes  
- intermediate  
school years 7 - 8  
(Belmont Intermediate)

Educational purposes  
primary school years 0  
- 8 (Belmont School)