

UNITARY PLAN UPDATE REQUEST MEMORANDUM

TO Celia Davison

FROM Sanjay Bangs





DATE 25 May 2020

SUBJECT

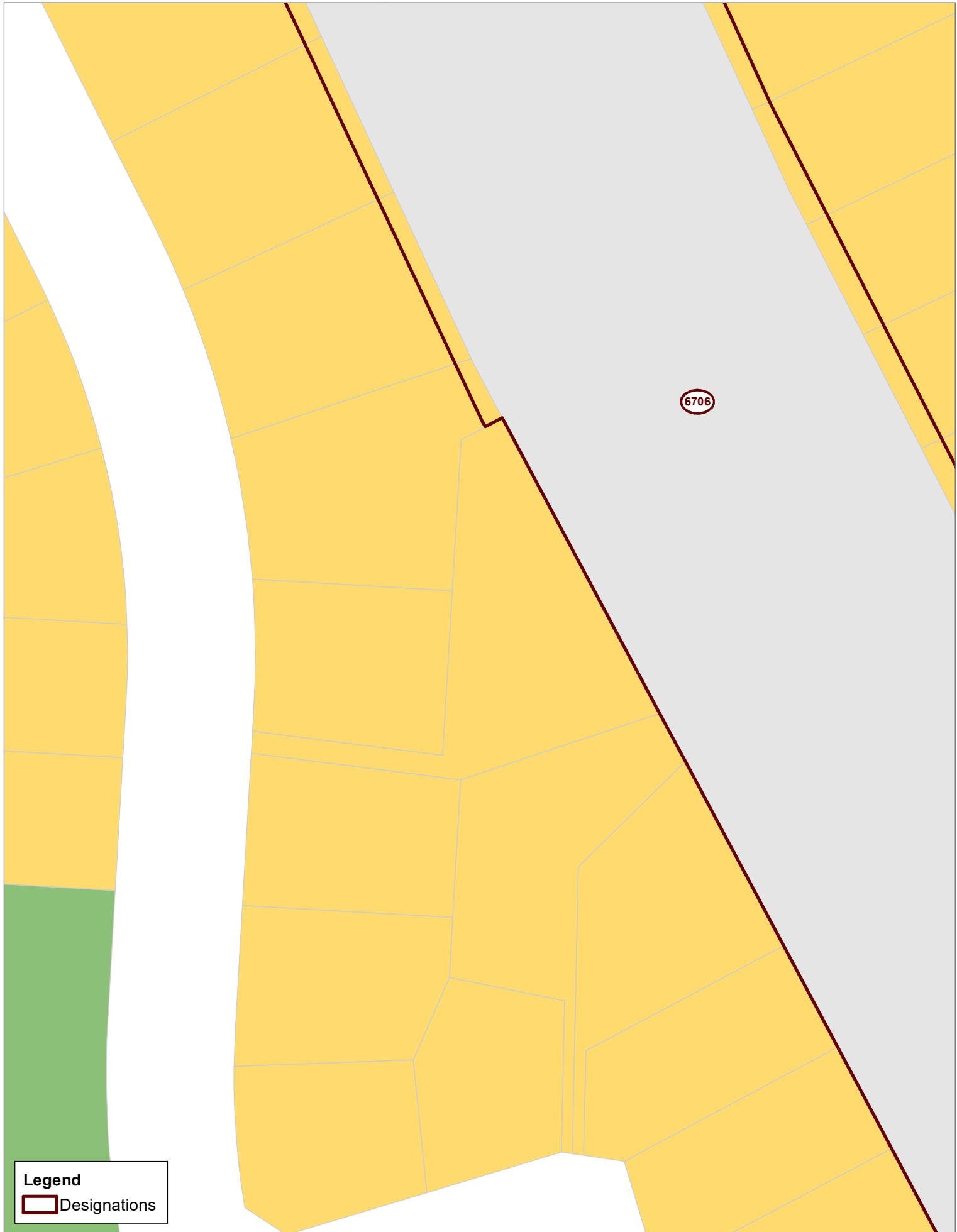


This memorandum requests an update to Auckland Unitary Plan Operative in part

Reason for update: A decision has been made to confirm a partial removal of a designation under Section 182 of the RMA	
Chapter	Chapter K Designations
Section	Schedules and Designations – New Zealand Transport Agency
Designation only	
Designation #6706	State Highway 1 – Takanini to Drury
Location:	State Highway 1 from north of Takanini interchange to south of Quarry Road, Drury
Lapse Date	Given effect to (i.e. no lapse date)
Type of Designation	Existing
Purpose	Motorway purposes Auckland - Hamilton.
Changes to text (shown in underline and strikethrough)	No changes to text.
Changes to diagrams	No changes to diagrams.
Changes to spatial data	Remove extent of designation from 17 Brylee Drive Conifer Grove land identified in Attachment 1 .
Attachments	Attachment 1: Map showing partial removal of Designation 6706

Prepared by: Sanjay Bangs Planner	Maps prepared by: Dean Thompson Senior Geospatial Analyst
Signature: 	Signature: 
Reviewed by: Craig Craincross Team Leader – Central/South	Signed off by: Celia Davison Manager Planning – Central/South
Signature: 	Signature: 

**Attachment 1: Map showing partial removal of Designation
6706**



Legend
 Designations



Whilst due care has been taken, Auckland Council gives no warranty as to the accuracy and completeness of any information on this map/plan and accepts no liability for any error, omission or use of the information.

Date: 8/06/2020

BAU Update - 6706



Plans and Places