

# **Auckland Unitary Plan Operative in part**

Plan Change 18

Tāmaki Open Space Rezoning

Operative 13 March 2020

**Enclosed:**

- Public Notice
- Seal page
- Operative version

# Auckland Unitary Plan - Plan Change to become operative

## Resource Management Act 1991 (the Act)

### Plan Change 18: Tāmaki Open Space Rezoning

At its meeting on 4 February 2020, the council resolved to approve the above plan change to the Auckland Unitary Plan following the completion of the statutory processes.

The operative date is 13 March 2020.

---

Find out more: phone 09 301 0101  
or visit [aucklandcouncil.govt.nz](http://aucklandcouncil.govt.nz)

**Auckland Unitary Plan  
Plan Change 18:  
Tāmaki Open Space  
Rezoning**

THE COMMON SEAL of the AUCKLAND COUNCIL was hereby affixed under the  
authority of council :



A handwritten signature in blue ink, appearing to read 'Stephen Tame', is written above a horizontal line.

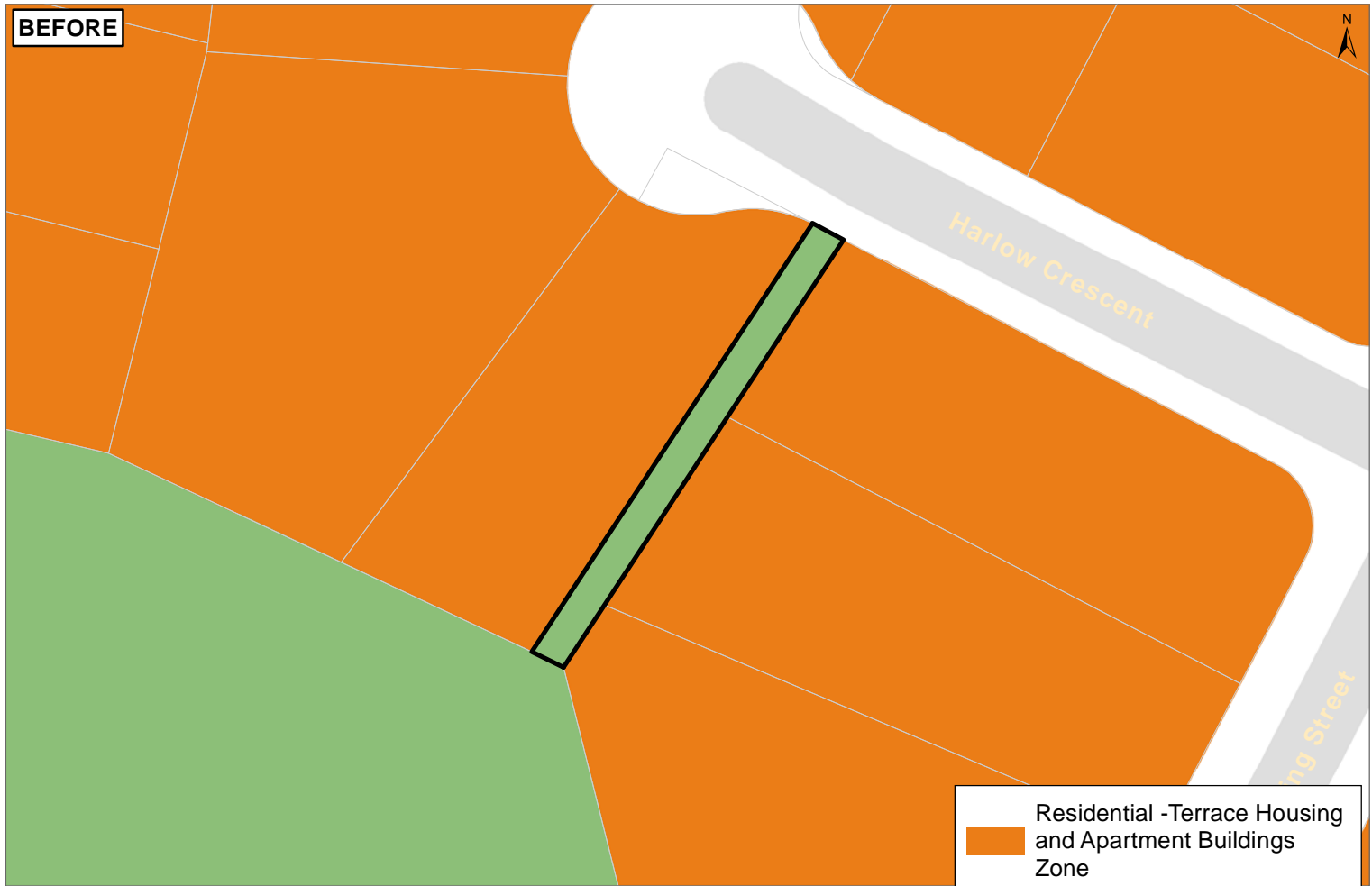
Mayor / Deputy Mayor / Chief Executive / Chief Officer

A second handwritten signature in blue ink is written above a horizontal line.

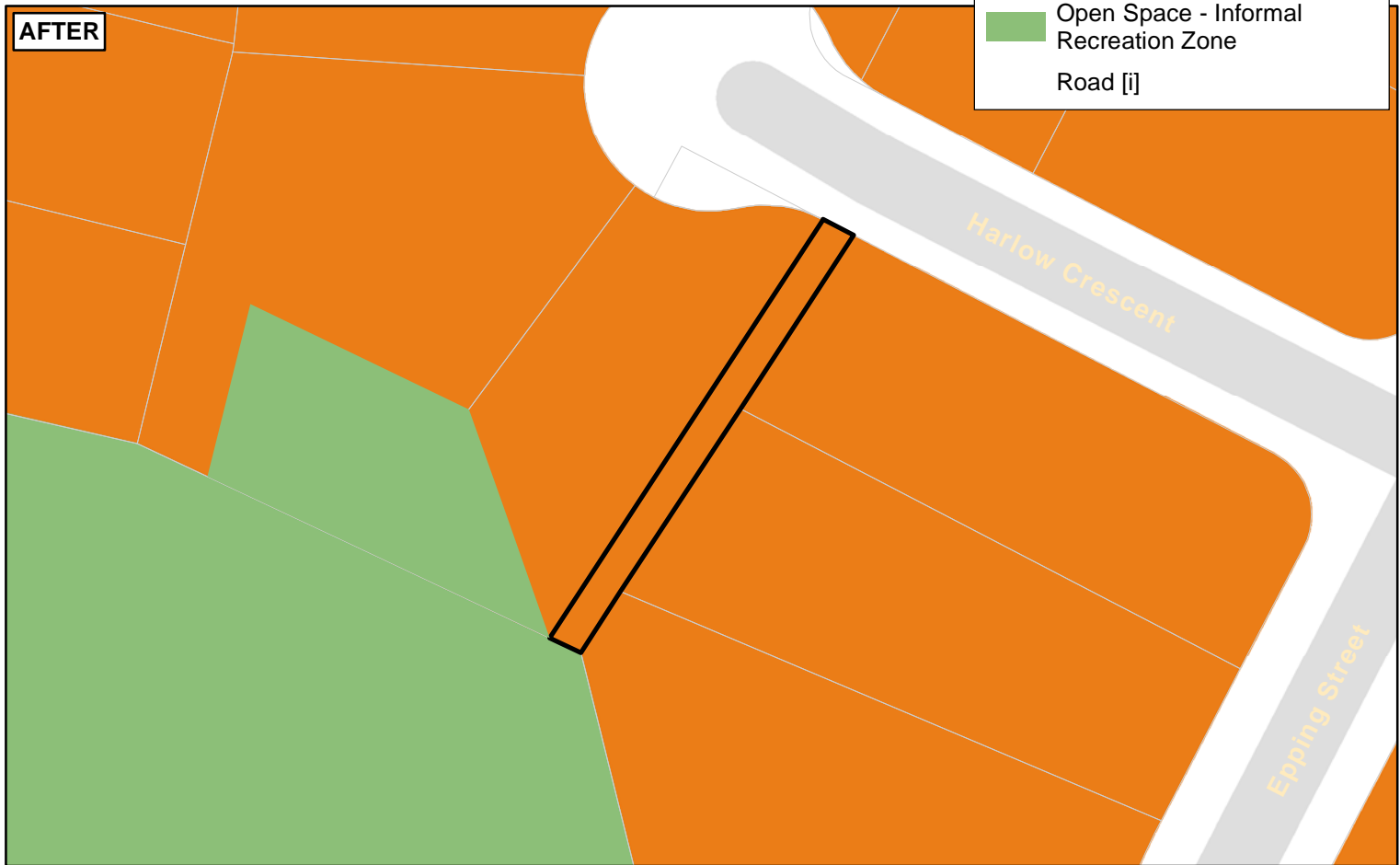
Deputy Mayor / Chief Executive / Chief Officer / General Counsel




This plan change became operative on 13 March 2020

**BEFORE**



**AFTER**



-  Residential -Terrace Housing and Apartment Buildings Zone
-  Open Space - Informal Recreation Zone
-  Road [i]



**193 - 195 Taniwha Street  
Glen Innes**

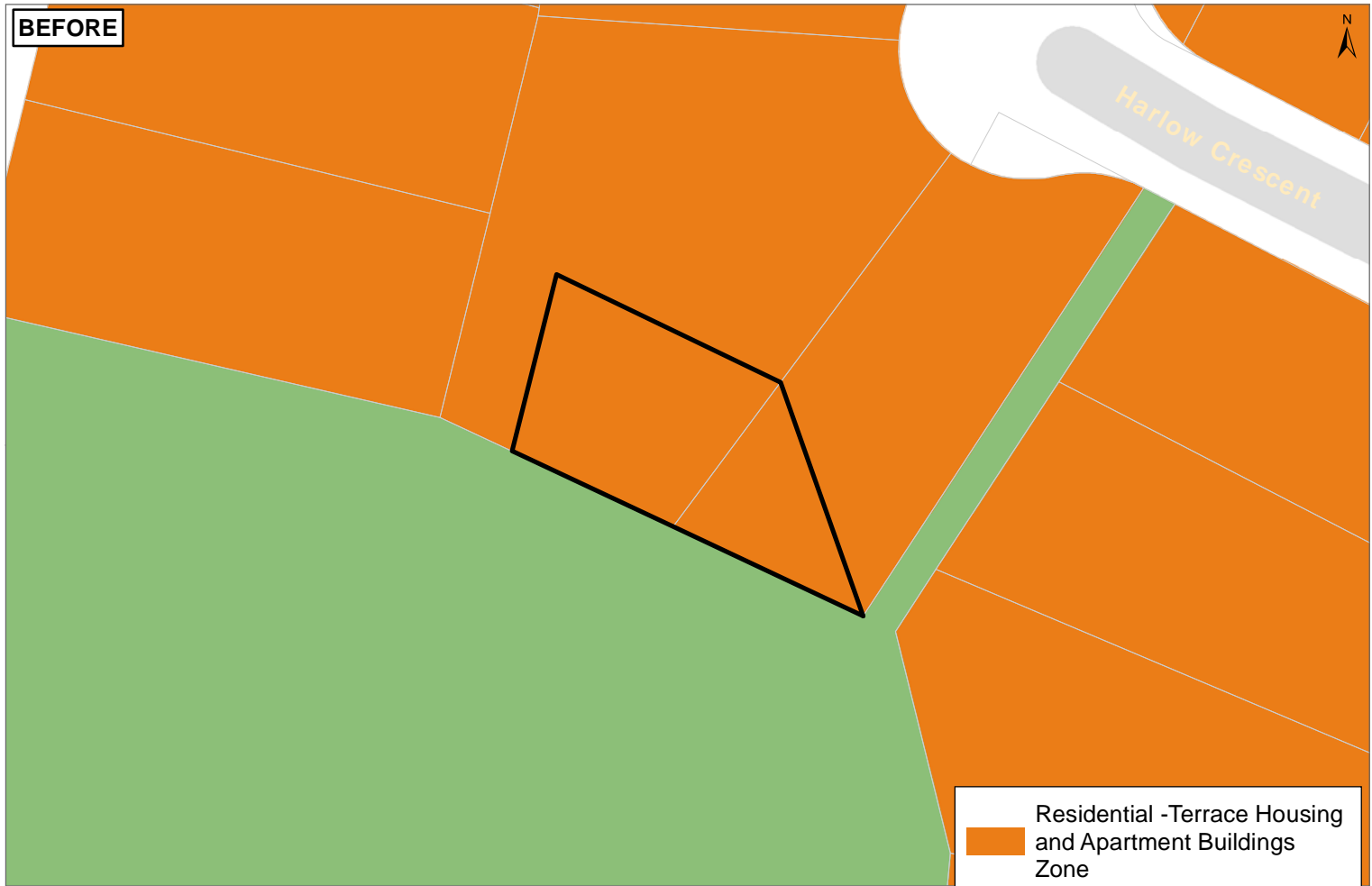
Whilst due care has been taken, Auckland Council gives no warranty as to the accuracy and completeness of any information on this map/plan and accepts no liability for any error, omission or use of the information.

Date: 6/03/2020



*Plans and Places*

**BEFORE**



Harlow Crescent

- Residential -Terrace Housing and Apartment Buildings Zone
- Open Space - Informal Recreation Zone
- Road [i]

**AFTER**



Harlow Crescent



Whilst due care has been taken, Auckland Council gives no warranty as to the accuracy and completeness of any information on this map/plan and accepts no liability for any error, omission or use of the information.

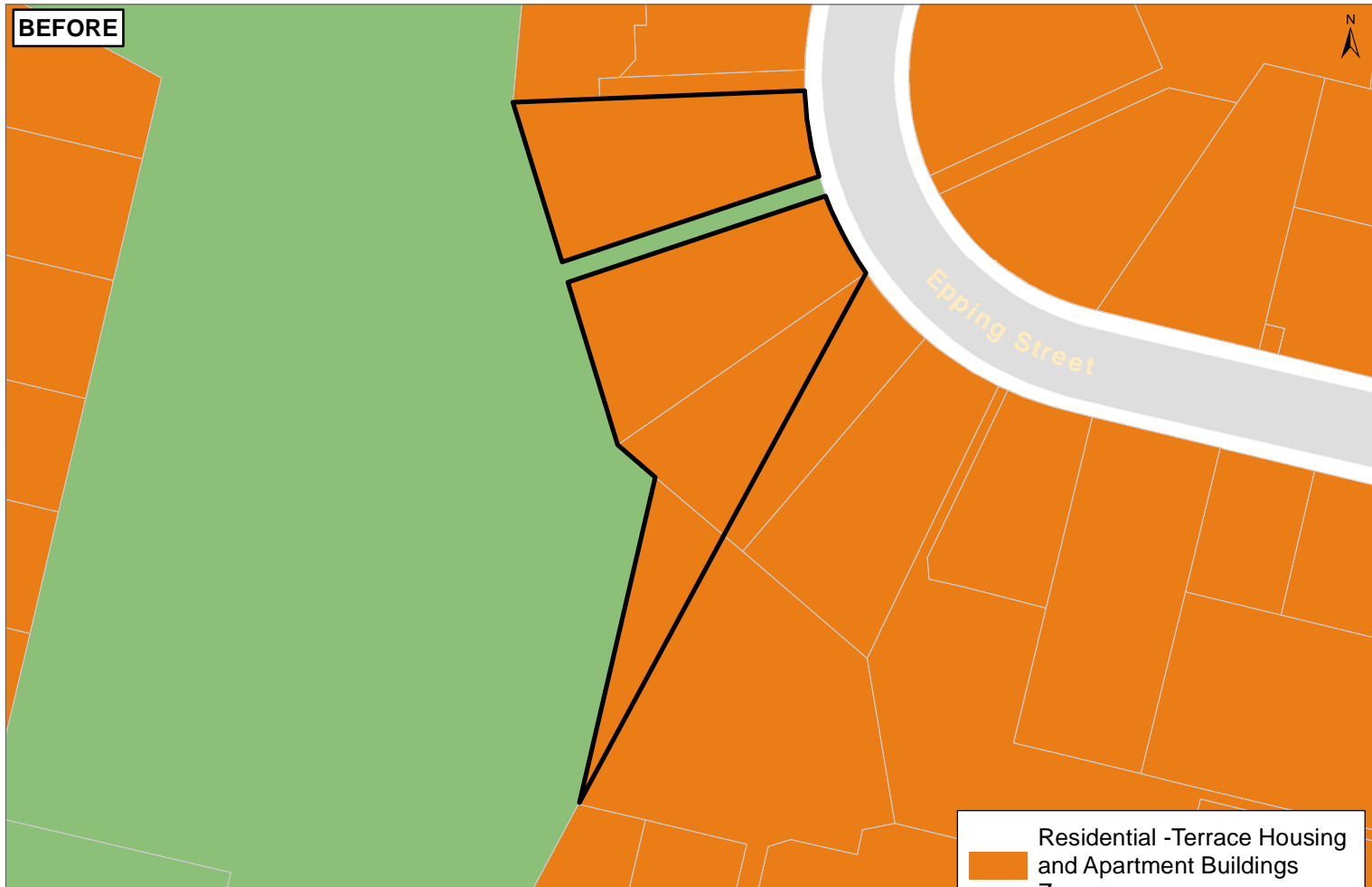
Date: 6/03/2020

## Part of 6-8 Harlow Place Glen Innes

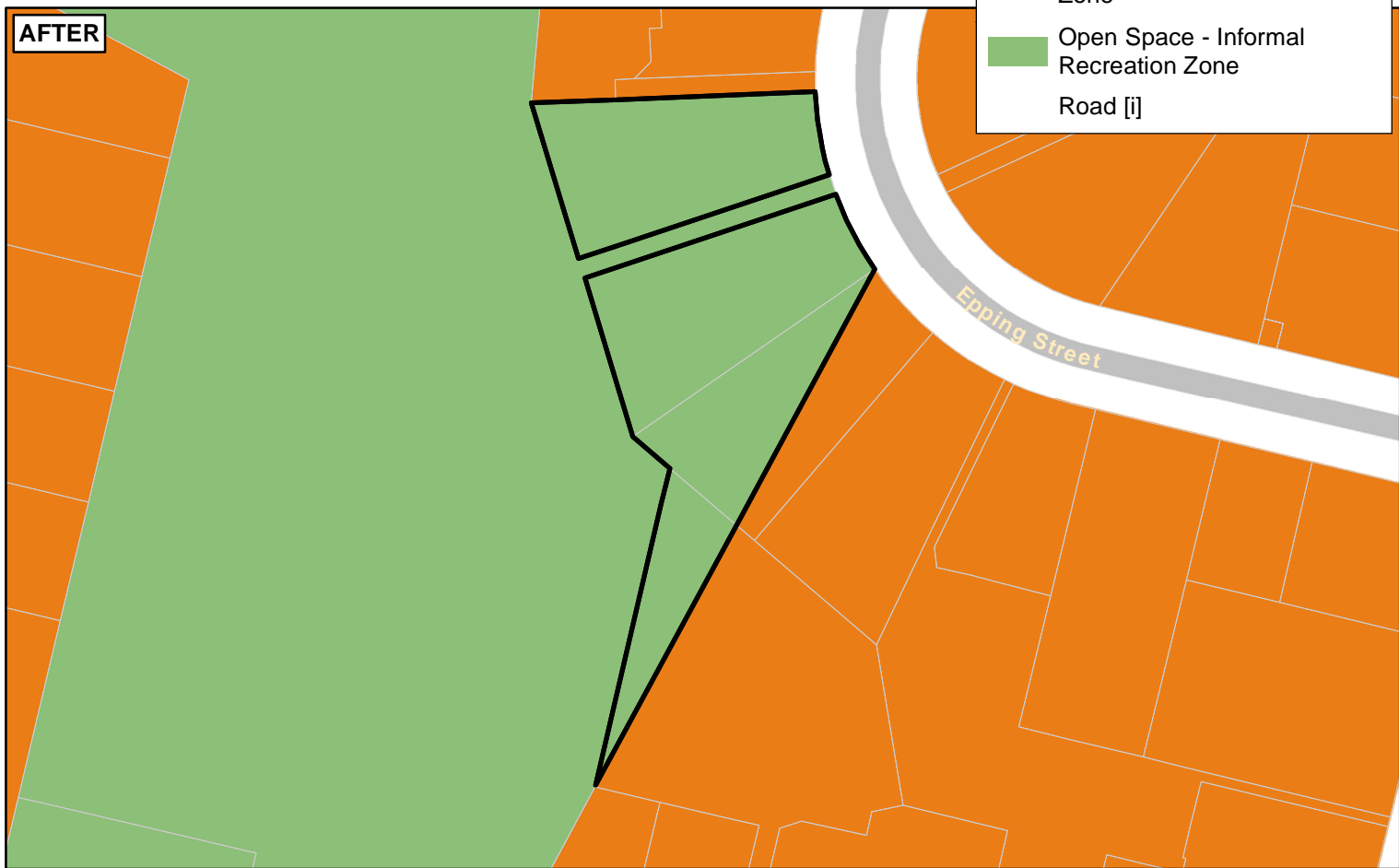


Plans and Places


**BEFORE**



**AFTER**



- Residential -Terrace Housing and Apartment Buildings Zone
- Open Space - Informal Recreation Zone
- Road [i]



Whilst due care has been taken, Auckland Council gives no warranty as to the accuracy and completeness of any information on this map/plan and accepts no liability for any error, omission or use of the information.

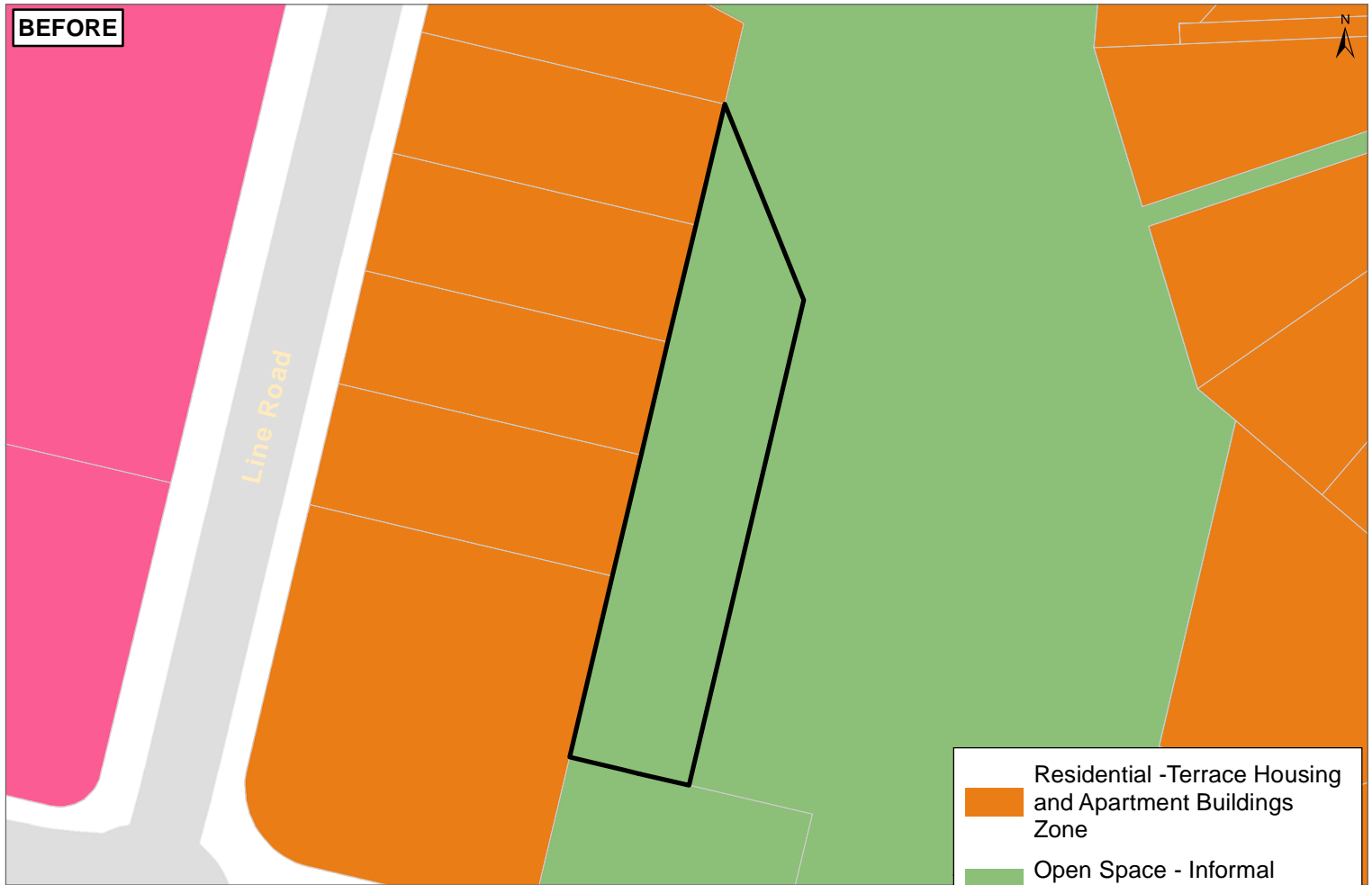
Date: 6/03/2020

## 45,47 and part of 49 Epping Street Glen Innes

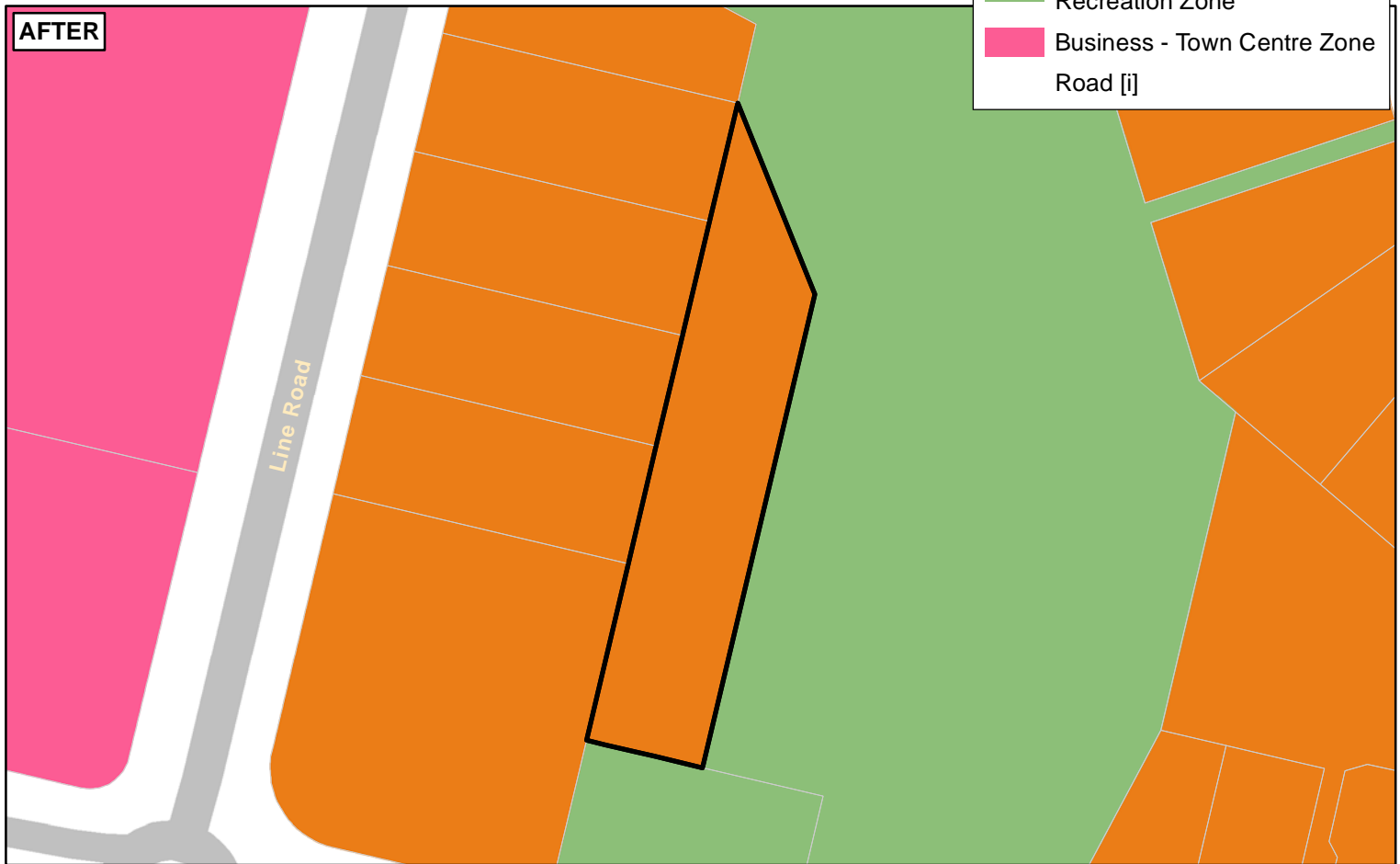





*Plans and Places*

**BEFORE**



**AFTER**



-  Residential - Terrace Housing and Apartment Buildings Zone
-  Open Space - Informal Recreation Zone
-  Business - Town Centre Zone Road [i]

0 5 10 20 Metres

Whilst due care has been taken, Auckland Council gives no warranty as to the accuracy and completeness of any information on this map/plan and accepts no liability for any error, omission or use of the information.

Date: 6/03/2020

### 193-195 Taniwha Street Glen Innes Area B






*Plans and Places*

**BEFORE**



Taniwha Street

-  Residential -Terrace Housing and Apartment Buildings Zone
-  Open Space - Informal Recreation Zone
-  Business - Town Centre Zone Road [i]

**AFTER**

Taniwha Street

Heatherban



## 180-202 Taniwha Street Glen Innes

Whilst due care has been taken, Auckland Council gives no warranty as to the accuracy and completeness of any information on this map/plan and accepts no liability for any error, omission or use of the information.

Date: 6/03/2020



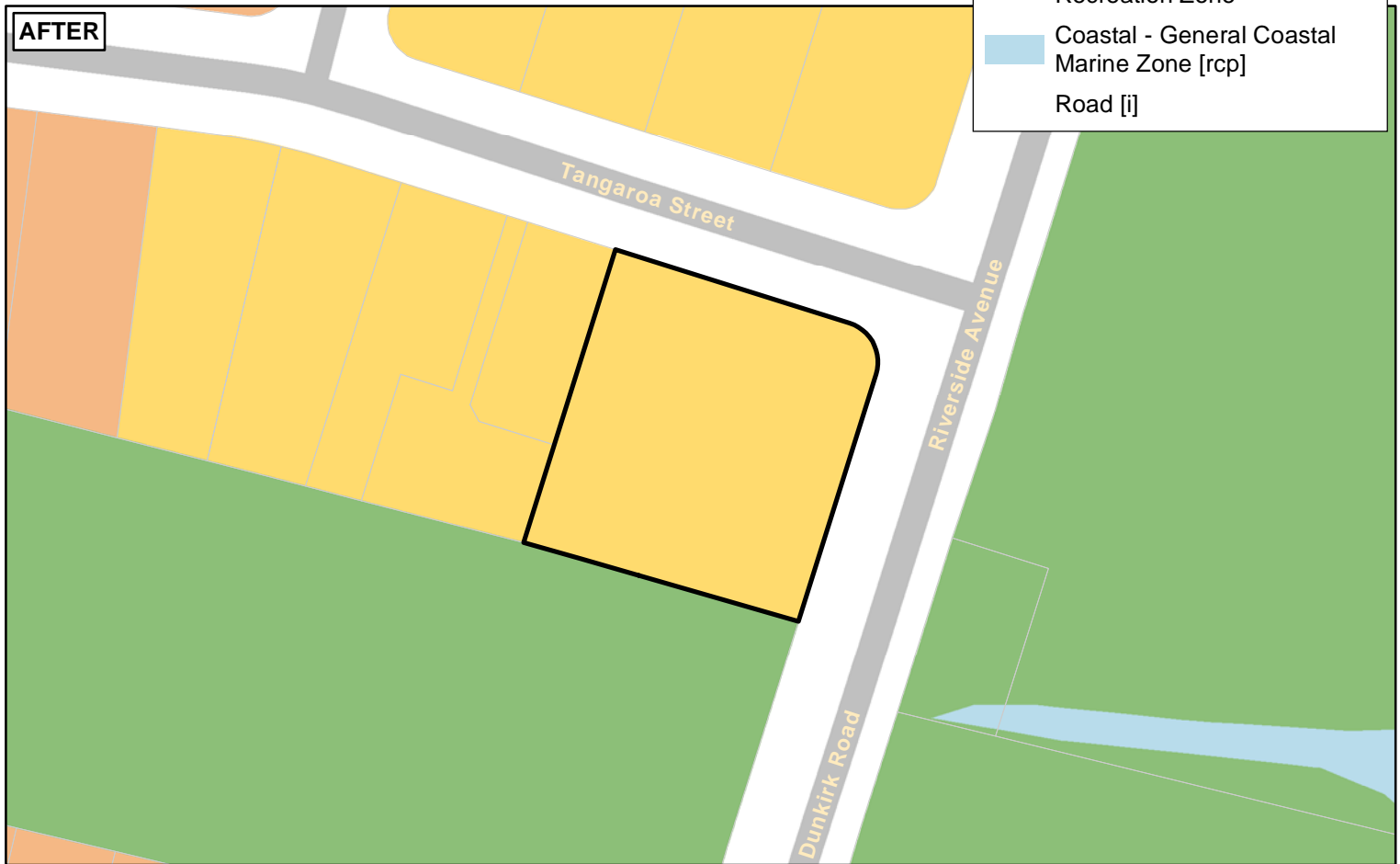
Plans and Places




BEFORE



AFTER



- Residential - Mixed Housing Suburban Zone
- Residential - Mixed Housing Urban Zone
- Open Space - Informal Recreation Zone
- Coastal - General Coastal Marine Zone [rcp]
- Road [i]



Whilst due care has been taken, Auckland Council gives no warranty as to the accuracy and completeness of any information on this map/plan and accepts no liability for any error, omission or use of the information.

Date: 6/03/2020

## 143 Tripoli Road Point England



Plans and Places