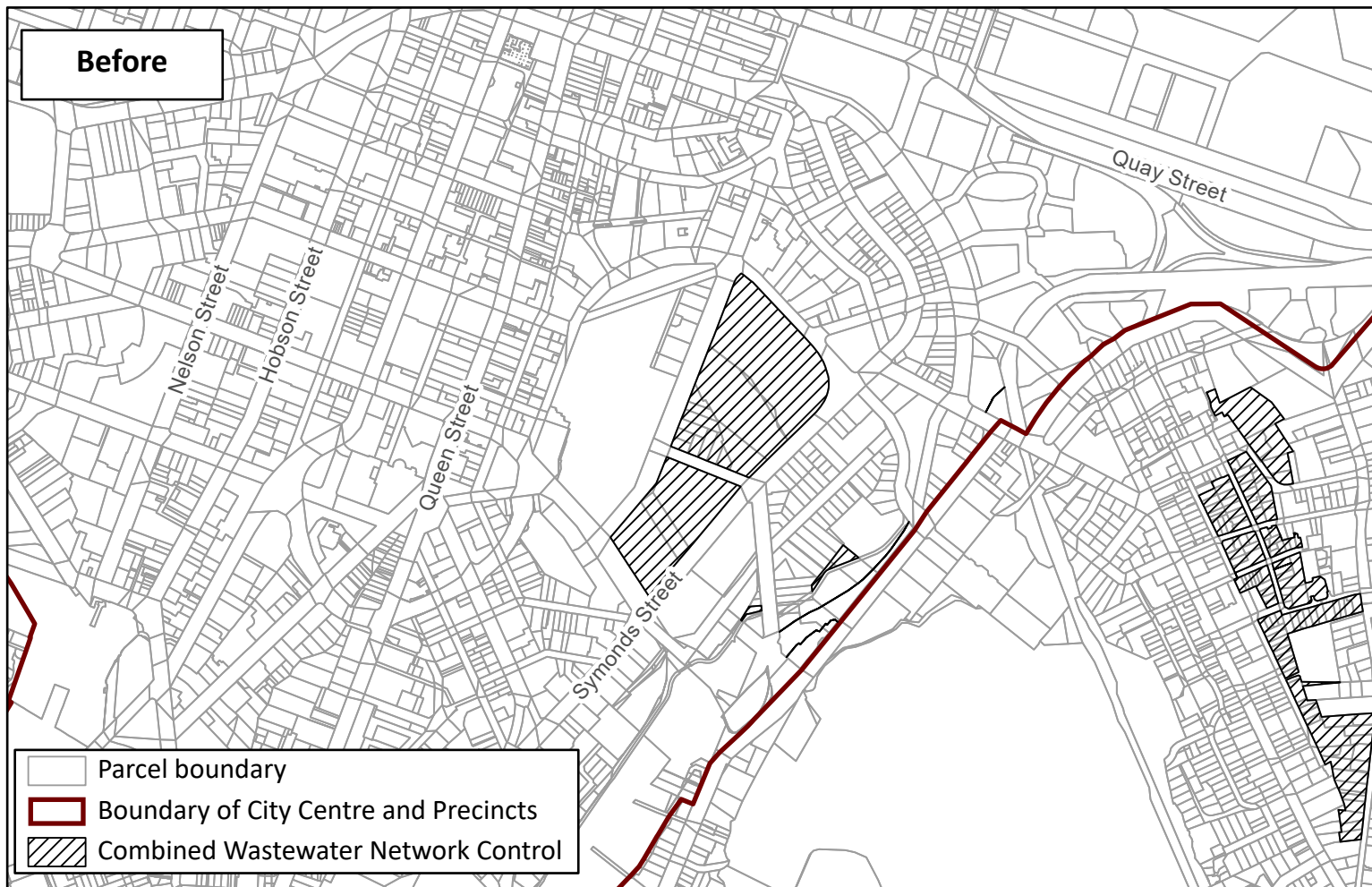
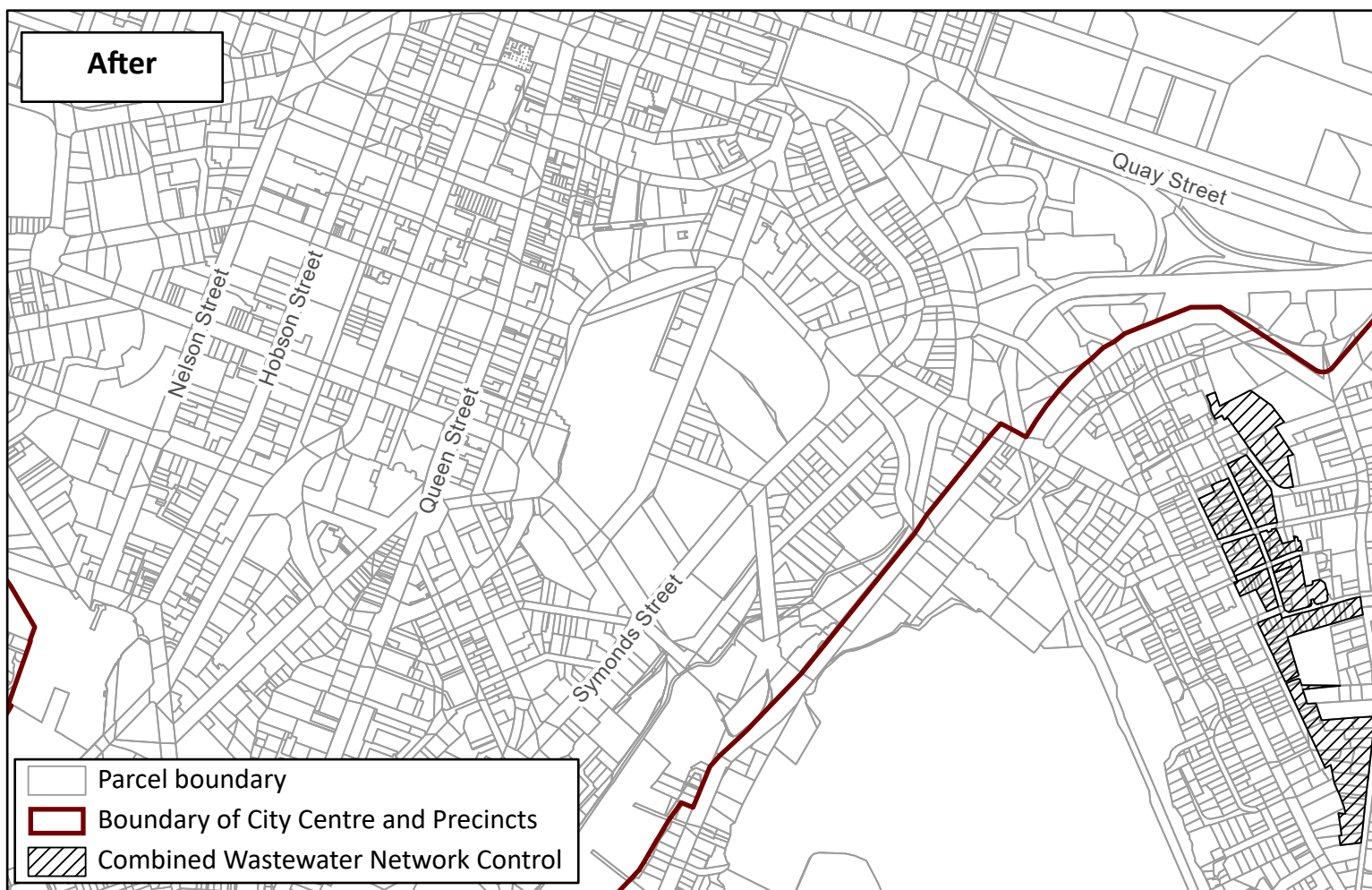


Before



After

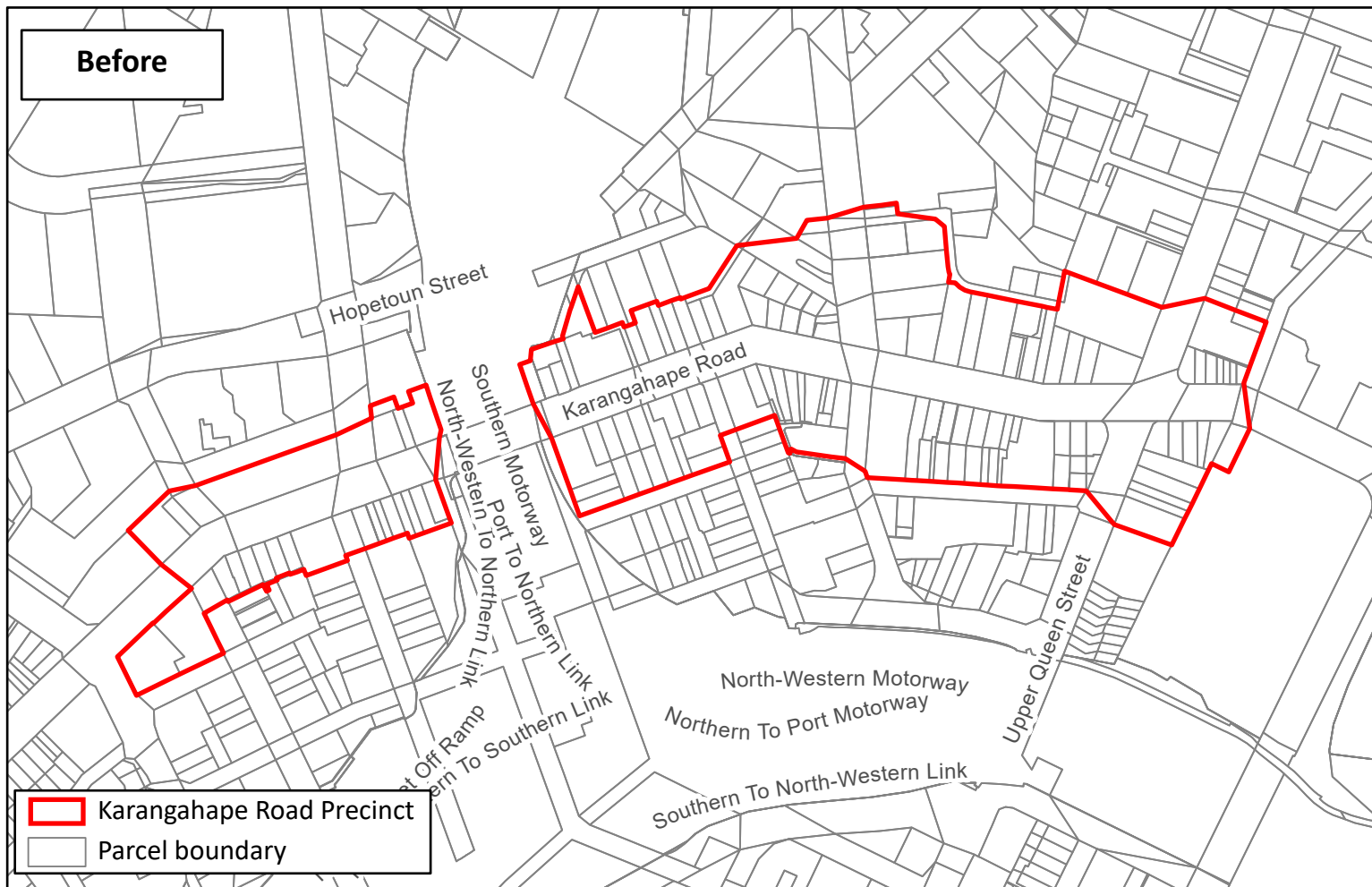


0 65 130 260 390 m

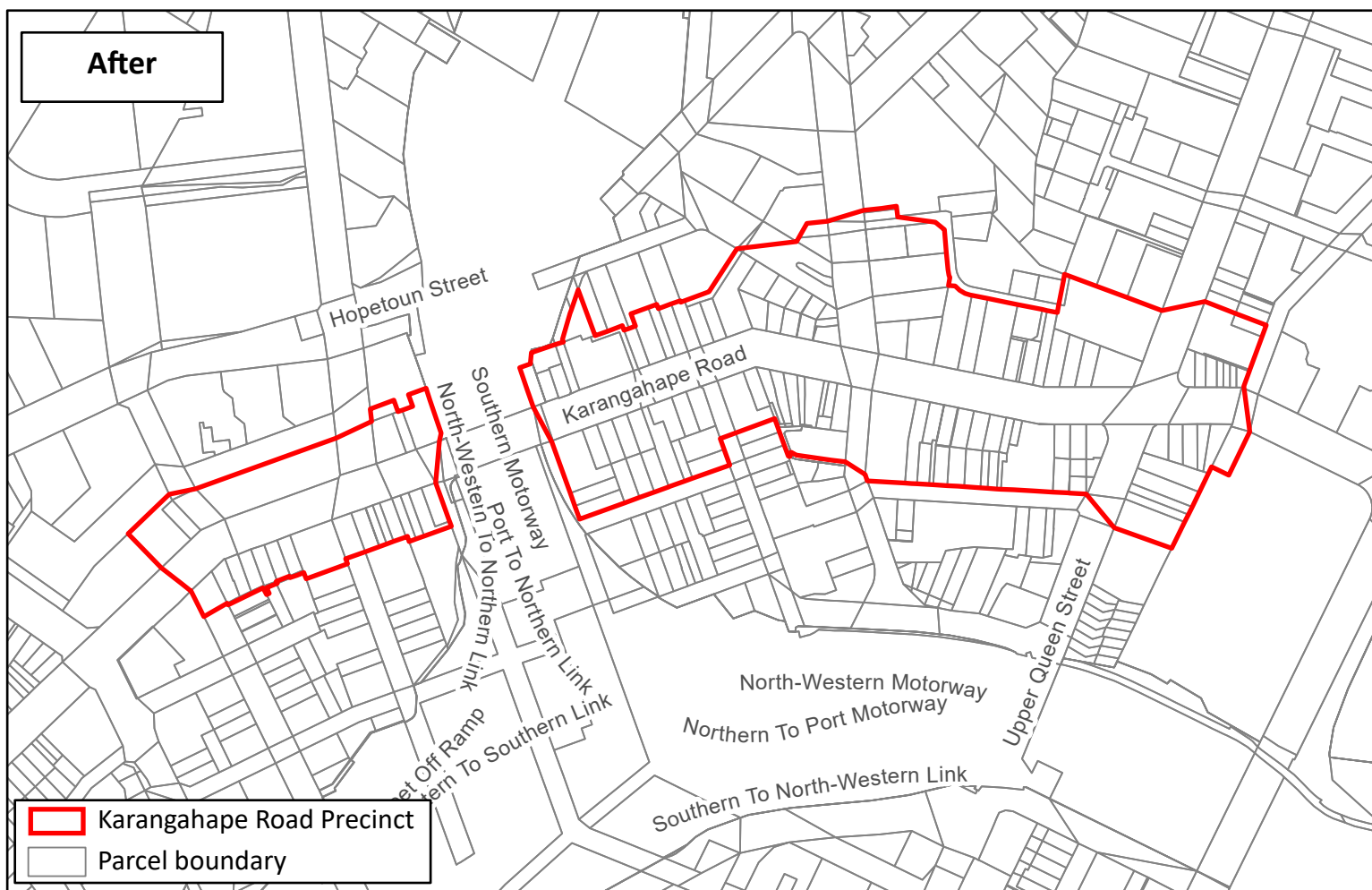
Whilst due care has been taken, Auckland Council gives no warranty as to the accuracy and completeness of any information on this map/plan and accepts no liability for any error, omission or use of the information.

Before and After Combined Wastewater Network Control

Before



After

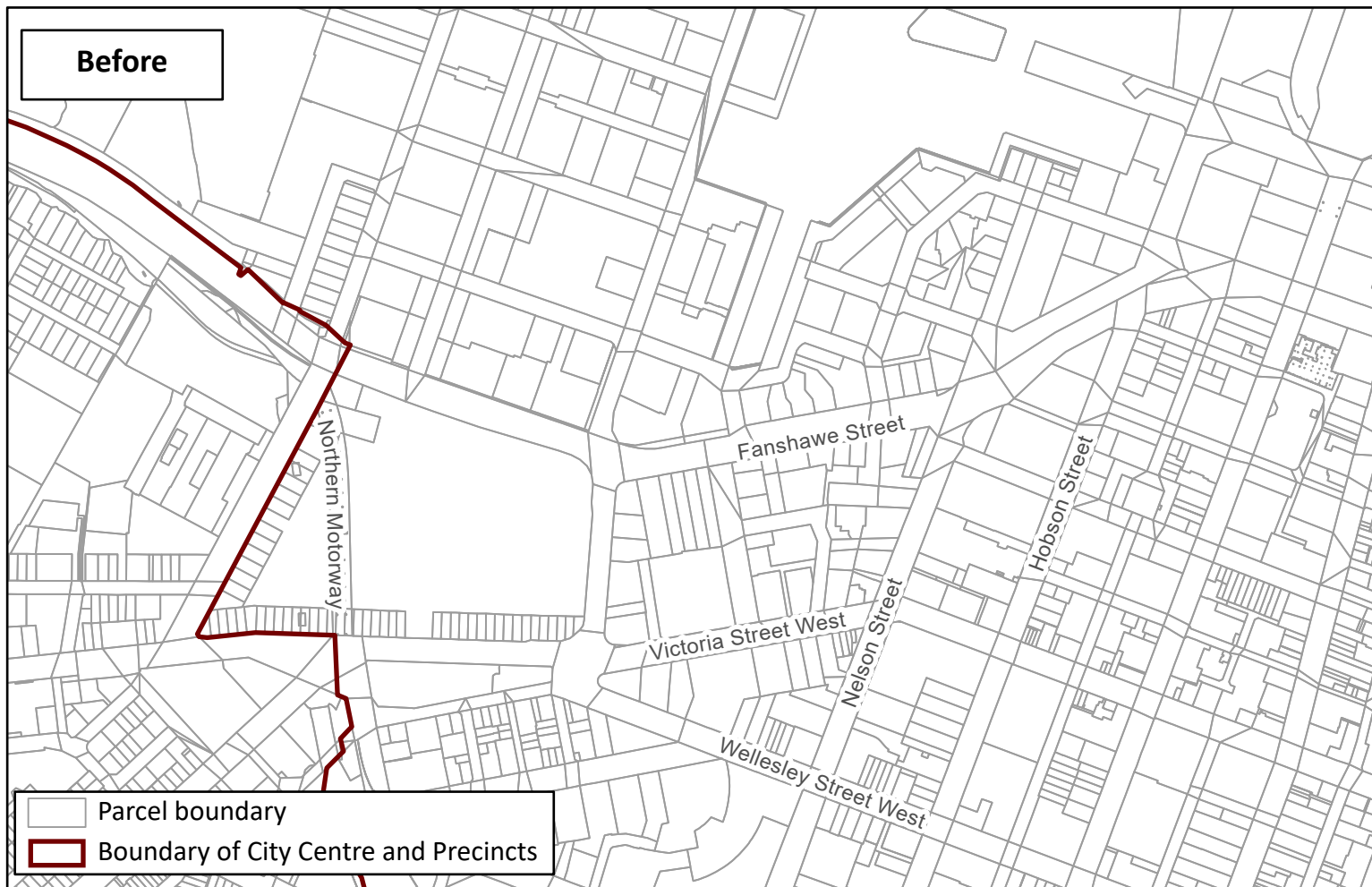


0 25 50 100 150
m

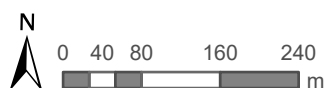
Whilst due care has been taken, Auckland Council gives no warranty as to the accuracy and completeness of any information on this map/plan and accepts no liability for any error, omission or use of the information.

Before and After Karangahape Road Precinct

Before



After



Whilst due care has been taken, Auckland Council gives no warranty as to the accuracy and completeness of any information on this map/plan and accepts no liability for any error, omission or use of the information.

Before and After TVNZ air space restriction designation 8302