

# Memo

5 December 2022

To: Warren MacLennan – Manager, Planning – Regional, North, West and Islands

From: Jo Hart, Senior Policy Planner  
 Planning – Regional, North, West and Islands.

**Subject: Plan Modification: Clause 20A modification to Auckland Unitary Plan**

Corrections are required to the Auckland Unitary Plan (Operative in Part) 2016 (the AUP).

I seek your approval of this plan modification pursuant to clause 20A, first schedule, Resource Management Act 1991.

You have delegated authority, as a tier four manager, to make a decision to correct an error to an operative plan under clause 20A. Schedule 2A of the Auckland Council Combined Chief Executives Delegation Register<sup>1</sup> authorises all powers, functions, and duties under RMA’s first schedule (except clause 17 which cannot be delegated) to tier four positions.





<b>Rule or Section of Unitary Plan</b>	Chapter K Designations <ul style="list-style-type: none"> <li>• Auckland Transport – Designation 1429: Road Widening – Wairau Road</li> </ul>
<b>Subject Site (if applicable)</b>	7-15 Wairau Road and 78Z Taharoto Road, Milford
<b>Legal Description (if applicable)</b>	Road
<b>Nature of change</b>	<p>A Clause 20A modification is required to correct Chapter K Designations.</p> <p><b>Discussion</b></p> <p>In accordance with Section 184 of the Resource Management Act (the Act), designations lapse five years after being included in the plan unless the designation has been given effect to or the designation specified a different period when incorporated into the plan.</p> <p>Auckland Transport, as the territorial authority, may within three months before the expiry of a lapse date, resolve that it has made, and is continuing to make, substantial progress or effort towards giving effect to the designation and fix a longer period (section 184(1)(b) of the Act).</p> <p>In February 2022, Auckland Council (Plans and Places) advised the relevant requiring authorities of any designations due to lapse and requested:</p> <ol style="list-style-type: none"> <li>1. confirmation as to whether any designations due to expire in</li> </ol>

<sup>1</sup> updated May 2022

	<p>2022 had either been given effect to and if not whether a longer lapse period is required</p> <p>2. alternatively, if the designations should be allowed to lapse and be removed from the AUP.</p>
<b>Effect of change</b>	<p><u>Lapse date</u></p> <p>One Auckland Transport designation (Designation 1429) is to be 'given effect to' prior to the designation lapse date of 14 December 2022.</p> <p>The original designation (Designation 183) was rolled over from the Auckland Council District Plan (North Shore Section) 2002 during the Auckland Unitary Plan process. The designation conditions were modified at that time and removed conditions relating to construction works that had been completed.</p> <p>The existing conditions mirror that of the section 184 statutory requirements relating to the designation lapsing unless:</p> <ul style="list-style-type: none"> <li>• the designation has been given effect to before the end of the period</li> <li>• alternatively, Auckland Transport requested an extension to the lapse date and Auckland Council determined the requirements of section 184(1)(c) were met and fixed a longer lapse date.</li> </ul> <p>Auckland Transport initially requested the extension of the lapse date for a further period. However, after further assessment, Auckland Transport considers that the designation has been given effect to in accordance with the purpose and conditions of the designation. This included the acquisition of part parcels of land owned by the Ministry of Education and Atlas Concrete. These parcels of land have been gazetted and subsequently rezoned as road.</p> <p>Advice was sought from Auckland Council Legal. This advice considered that the designation has been given effect to in accordance with the purpose and conditions in the AUP for the following reasons:</p> <ul style="list-style-type: none"> <li>• the acquisition and gazetting of 78Z Taharoto Road with construction works being completed prior the legalisation of the road status</li> <li>• the acquisition and gazetting of 7-15 Wairau Road with the land parcels having been legalised as road and widened</li> <li>• the conditions relating to construction in the legacy designation were not carried over into the AUP, and it's not considered that any physical work must be underway in order for Designation 1429 to be given effect to.</li> </ul>

	<p><u>Correction to location</u></p> <p>Auckland Transport has also requested that the location of the designation in schedule be amended to include the land taken for road at 2 Wairau Road, Takapuna (Westlake Girls School).</p> <p>The works have been undertaken in accordance with the legacy NoR. The legacy NoR and the agreements outside the designation process clearly indicate that this land was to be taken as ‘road’ and included in the designation.</p> <p>The part lots were gazetted as ‘road’ on 30 October 2014. Auckland Transport are following up with Landonline New Zealand (LINZ). It appears that part of the process to update the titles at 2 Wairau Road, Takapuna, to remove the part lots to be taken as road, has not been completed.</p> <p>The AUP GIS maps show this correctly and the AUP schedule needs to be updated to show the correct information.</p> <p><u>Reasons for recommendation:</u></p> <p>These changes are minor in nature. The amendments do not change the application or intent of the provisions. The amendments are administrative to reflect that the designation has been given effect to and to correctly describe the location of the designation in the AUP.</p> <p>The Clause 20A modification to the AUP to identify that Designation 1429 has been ‘given effect to’ has a neutral effect. The land subject to the designation has been acquired, gazetted, and legalised as road prior to the designation lapsing on 14 December 2022. There are no private landowner rights affected by the Clause 20A modification to the AUP.</p>								
<p><b>Changes required to be made (text/in-text diagrams)</b></p>	<ul style="list-style-type: none"> <li>• Amend Chapter K Designations – Auckland Transport Designation 1429 to read “Given effect to i.e. no lapse date”</li> <li>• Amend location to include Part Allotment 103 Parish of Takapuna and Part Allotment 91 Parish of Takapuna (part of 2 Wairau Road, Takapuna).</li> </ul> <table border="1" style="width: 100%; border-collapse: collapse; margin-top: 10px;"> <thead> <tr> <th style="text-align: center;">Designation Number</th> <th style="text-align: center;">Designation Name</th> <th style="text-align: center;">Purpose</th> <th style="text-align: center;">Location</th> </tr> </thead> <tbody> <tr> <td style="text-align: center;">1429</td> <td>Road Widening – Wairau Road</td> <td>Wairau Road and Taharoto Road transport corridor road widening.</td> <td>7-15 Wairau Road and 78Z Taharoto Road, Milford, <u>Part Allotment 103 Parish of Takapuna and Part Allotment 91 Parish of Takapuna (2 Wairau</u></td> </tr> </tbody> </table>	Designation Number	Designation Name	Purpose	Location	1429	Road Widening – Wairau Road	Wairau Road and Taharoto Road transport corridor road widening.	7-15 Wairau Road and 78Z Taharoto Road, Milford, <u>Part Allotment 103 Parish of Takapuna and Part Allotment 91 Parish of Takapuna (2 Wairau</u>
Designation Number	Designation Name	Purpose	Location						
1429	Road Widening – Wairau Road	Wairau Road and Taharoto Road transport corridor road widening.	7-15 Wairau Road and 78Z Taharoto Road, Milford, <u>Part Allotment 103 Parish of Takapuna and Part Allotment 91 Parish of Takapuna (2 Wairau</u>						

				<u>Road, Takapuna).</u>
<b>Changes required to be made (maps)</b>	N/A			
<b>Attachments</b>	Attachment 1: Auckland Transport s182 request Attachment 2: Corrections to text (strikethrough/underlines) Attachment 3: Corrected text			

<b>Prepared by:</b> Jo Hart Senior Policy Planner	<b>Text Entered by:</b> Bronnie Styles Planning Technician
<b>Signature:</b> 	<b>Signature:</b> 
<b>Maps prepared by:</b> Geospatial Analyst	<b>Reviewed by:</b> Eryn Shields Team Leader
<b>Signature:</b> N/A	<b>Signature:</b> 
<b>Decision:</b> I agree/disagree to authorise the Clause 20A modification using my delegated authority  Warren MacLennan Manager Planning – Regional, North, West and Islands Date: 23 January 2023	
	

## **Auckland Transport s184 Request**

9 November 2022

Plans and Places  
 Auckland Council  
 Private Bag 92300  
 Auckland 1142  
 Att: Jo Hart – Senior Policy Planner

Dear Jo,

Auckland Transport requests that the status of Designation 1429 in the Unitary Plan to be updated to “given effect to”, and that part lots at 2 Wairau Road, Milford to be included in the designation schedule as indicated by the Auckland Unitary Plan (AUP) GIS map viewer. The reasons are detailed below.

Designation 1429

Designation 1429 is a rollover designation from the Legacy District Plan - Auckland Council District Plan – North Shore section District Plan (NSCC). It was previously identified as Designation 183 under NSCC, covering various sites along Wairau/Forest Hill/Taharoto/Shakespeare Roads.

The works associated with the designation were divided into eight stages and since 2007, many stages of the designated works had been completed. A tabled summary is provided below. It is noted the existing designation schedule mainly relate to stage 3 of the initial designation.

Stage	Scope of works
1	<p>Widening of Wairau Road on the southern side (outside of Westlake Girls High School – 2 Wairau Road). It included wider footpaths and landscaping, an additional southbound traffic lane, flush median for better safety between the opposing traffic lanes, and a new bus lane. This stage of the works had been completed in 2009.</p> <p><b>While the physical works have been completed and AT is the rightful asset owner, the section of the road frontage has not yet been legalised or declared as road on Council’s Geomaps. AT intends to legalise the widened section as road as agreed with MoE previously under land purchase agreement attached as Appendix A.</b></p> <p><b>Status – road widening has been given effect to</b></p>
2	<p>Upgrade of the Shakespeare Road/Taharoto/Wairau intersection to include bus priority lanes, wider traffic islands for pedestrians and on-road cycle lanes. The works have been completed in 2008 to support to the Smales Farm Station.</p>
3	<p>Widening of eastern side of Wairua Road (outside of Atlas Concrete). The land along the frontage of the Atlas Concrete site has been acquired by AT in 2016, a compensation certificate was registered on the title of the Atlas sites. While AT have not undertaken the physical construction works along the site frontage, it is considered that the designation has</p>





	<p>been give effect to by legalising the acquired land as road, which then forms part of the road reserve of Wairau Road.</p> <p><b>Status – Road widening has been given effect to as AT has acquired the land from Atlas Concrete for the road widening purpose and that the land has been legalised as road.</b></p>
4	Widening of Taharoto Road between Shakespeare Road and Shea Terrace. These works also included a new paved footpath, on-road cycle lane, additional southbound traffic lane, undergrounding of services, road resealing and a recessed bus bay, this was completed by NSCC prior to 2010.
5	Safety improvements for the Taharoto/Northcote Road intersection – completed in 2017
6	Forrest Hill/Nile Road intersection improvements including the formation of bus priority lanes, pedestrian crossings, and additional traffic lanes were completed in 2013 with stage 8.
7	Upgrade of Shakespeare Road. This was carried out by a Metlifecare retirement village development as part of their consent conditions (Poynton Lifestyle Village), and works were completed in 2011.
8	Upgrade of Forrest Hill Road and Wairau Road intersection including the upgrade of the former Wairau Creek bridge, bus priority lanes, pedestrian crossing facilities and on-road cycle lanes – OPW was lodged with Council and approved in 2008. (OPW80088133) – According to AT's asset register the works are completed in 2013 with stage 6.

Designation 1429 is for the purpose of road widening, and Auckland Transport has acquired the following areas from Atlas Concrete and legalised them as road to give effect to the road widening.

Area m <sup>2</sup>	Description
7	Part Lot 68 DP 9156; shown as Section 1 on SO 499270 (part Computer Freehold Register NA219/202).
129	Part Lot 67 DP 9156; shown as Section 3 on SO 499270 (part Computer Freehold Register NA954/271).
140	Part Lot 66 DP 9156; shown as Section 5 on SO 499270 (part Computer Freehold Register NA954/271).
136	Part Lot 65 DP 9156; shown as Section 7 on SO 499270 (part Computer Freehold Register NA1152/65).
132	Part Lot 64 DP 9156; shown as Section 9 on SO 499270 (part Computer Freehold Register NA1139/250).
128	Part Lot 63 DP 8798; shown as Section 11 on SO 499270 (part Computer Freehold Register NA492/76).
125	Part Lot 62 DP 8798; shown as Section 13 on SO 499270 (part Computer Freehold Register NA456/221).



As such, AT considers that Designation 1429 has been given effect to, and therefore will not lapse.

#### Inclusion of 2 Wairau Road

AT requests that part lots at 2 Wairau Road to be included in the designation schedule under Chapter K for Designation 1429.

While 2 Wairau Road was included in the shapefile for the Unitary Plan GIS map viewer, the site was unfortunately omitted from the designation schedule under Chapter K. It is therefore requested the part lots at 2 Wairau Road are to be included in the designation as indicated by the AUP GIS map viewer.

Yours sincerely

A handwritten signature in blue ink, appearing to be 'K. Li', is positioned below the 'Yours sincerely' text.

**Kimberley Li | Senior Planner**  
**PMO, Strategic Programmes and Property**  
**Integrated Networks Division**  
Auckland Transport

20 Viaduct Harbour Avenue, Auckland 1010





## Designation 1429 Auckland Transport

### 1429 Road Widening - Wairau Road

Designation Number	1429
Requiring Authority	Auckland Transport
Location	7-15 Wairau Road and 78Z Taharoto Road, Milford
Rollover Designation	Yes
Legacy Reference	Designation 183, Auckland Council District Plan (North Shore Section) 2002
Lapse Date	Six years from being operative in the Unitary Plan unless given effect to prior

### Purpose

Wairau Road and Taharoto Road transport corridor widening and associated works.

### Conditions

1. In accordance with section 184 of the Resource Management Act 1991, this designation will lapse on the expiry of 6 (six) years after the date on which it is included in the Unitary Plan unless:
  - a. It is given effect to before the end of that period; or
  - b. The territorial authority resolves that it has made, and is continuing to make, substantial progress or effort towards giving effect to the designation and fixes a longer period to give effect to the designation; or
  - c. The designation lapses earlier by virtue of the Unitary Plan ceasing to be operative.

### Attachments

No attachments.

**1429 Road Widening - Wairau Road**

**Schedule North West (AT)**

**Corrections to text (strikethrough/underscore)**

## 1429 Road Widening - Wairau Road

Designation Number	1429
Requiring Authority	Auckland Transport
Location	<u>7-15 Wairau Road and 78Z Taharoto Road, Milford, Part Allotment 103 Parish of Takapuna and Part Allotment 91 Parish of Takapuna (2 Wairau Road, Takapuna)</u>
Rollover Designation	Yes
Legacy Reference	Designation 183, Auckland Council District Plan (North Shore Section) 2002
Lapse Date	<del>Six years from being operative in the Unitary Plan unless given effect to prior</del> <u>Given effect to i.e. no lapse date</u>

## Purpose

Wairau Road and Taharoto Road transport corridor widening and associated works.

## Conditions

1. In accordance with section 184 of the Resource Management Act 1991, this designation will lapse on the expiry of 6 (six) years after the date on which it is included in the Unitary Plan unless:
  - a. It is given effect to before the end of that period; or
  - b. The territorial authority resolves that it has made, and is continuing to make, substantial progress or effort towards giving effect to the designation and fixes a longer period to give effect to the designation; or
  - c. The designation lapses earlier by virtue of the Unitary Plan ceasing to be operative.

## Attachments

No attachments.

## Designation Schedule - Auckland Transport (1/3)

### North and West

Number	Purpose	Location
1400	Service lane and car park	Leal Place, Manly
1401	Road	Hauti Drive to Blue Gum Drive, Warkworth
1402-	<del>Weiti Crossing</del>	<del>East Coast Road, Redvale (crossing Weiti River) to corner Whangaparaoa Road and Cedar Road, Whangaparaoa</del> Transferred to New Zealand Transport Agency (NZTA) on 30 October 2020
1403	Lapsed	
1404	Road widening	470, 473-475, 504-522A, 529-549, 540, 585-587, 593-597, 601, 609-611, 618, 637, 640-644A, 663, 720-728, 736-752, 756-760 and 770A-776 Whangaparaoa Road, 2 Cedar Terrace, 1 Brightside Road, 1 Penton Road, 1 Tower Hill, 2 Homestead Road and 2 Ladies Mile, Whangaparaoa
1406	Car park	Wharf Street, Warkworth
1407	Road widening	Corner of Hudson Road and State Highway 1, Warkworth
1408	Public car park	7A Rawene Road and 204 Hinemoa Street, Birkenhead
1409	Public car park	21 Sunnyhaven Avenue, Beach Haven
1410	Public car park	29 Anzac Road, Browns Bays
1411	Public car park	5 Bute Road, Browns Bay
1412	Public car park	472 Beach Road, Murrays Bay
1413	Public car park	3 Montrose Terrace, Mairangi Bay
1414	Withdrawn	
1415	Public car park	1A Jutland Road, Hauraki
1416	Public car park	14 Huron Street, Takapuna
1417	Withdrawn	
1418	Public car park	139 Kitchener Street, Milford
1419	Public car park	3-5 Fleet Street, Devonport
1420	Constellation Bus Station	62 Parkway Drive, Albany
1421	Albany Bus Station	A250 Oteha Valley Road and 125 McClymonts Road, Albany
1422	Intersection upgrade to provide priority access to the North Shore Busway for buses/high occupancy vehicles	Onewa Road and Sylvan Avenue, Northcote
1423	Akoranga Station	20 Takapuna Landing, Takapuna
1424	Akoranga Station link road	Takapuna Landing, Takapuna
1425	Akoranga Pedestrian Overbridge	20 Takapuna Landing (Akoranga Station), Takapuna (over State Highway 1) to 72 Akoranga Drive (Akoranga Campus), Northcote
1426	Westlake Station	Shakespeare Road (adjoins No. 78 Taharoto Road), Takapuna
1427	Sunnynook Station	168Z Sunnynook Road, Sunnynook
1428	Constellation Drive Station	62 Parkway Drive, Rosedale
1429	Wairau Road / Taharoto Road transport corridor widening and	7-15 Wairau Road and 78Z Taharoto Road, Milford, <u>Part Allotment 103 Parish of Takapuna and Part Allotment 91 Parish</u>

	associated works	<u>of Takapuna (2 Wairau Road, Takapuna)</u>
1430	Public off-street parking ...	23-27 Sir Peter Blake Parade, Bayswater
1431	Road widening	107 Chivalry Road, Glenfield
1432	Road widening	43, 47-51, 55, 59, 65, 69 and 106 Anzac Street, Takapuna
1433	Transport corridor	Fred Taylor Drive, Massey/Whenuapai
1434	Road widening purposes	125A Metcalfe Road to 46 Ranui Station Road, Ranui
1435	Road widening purposes	Waitemata Drive (over Birdwood Park) to Waitemata Drive West, Ranui
1436	Withdrawn	
1437	Transport corridor	Hobsonville Road, Hobsonville
1438	Public car parking purposes	16 Delta Avenue, New Lynn
1439	Road widening access purposes	7 Fairbanks Place, Glendene
1441	Road widening access purposes	35 Ranui Station Road, Ranui
1442	Service lane	342-344 Great North Road (Henderson Square A), Henderson
1443	Service lane	2 Railside Avenue (Henderson Square B), Henderson
1444	Service lane	McNaughton Way to 11 High Brown Drive, New Lynn
1445	Service lane	60 James Laurie Street to 240C-D Great North Road, Henderson
1446	Lapsed	
1447	Road widening purposes	2-16, 24-26, 28-30 Clark Street, New Lynn
1448	Road widening purposes	1-3 Edmonton Road, Henderson
1449	Road widening purposes	267-287, 290-300, 295-297A, 301-309, 304-318A, 311-325, 429-447, 450, 4004-4012, 4007-4035, 4018, 4022-4024, 4040-4048, 4052-4054, 4070, 4087-4131, 4092-4094, 4098 and 4104-4118A Great North Road, 1-3 West Coast Road, 1 and 2 Montel Avenue, 2 Blacklock Avenue and 1 Buscomb Avenue, Henderson to Te Atatu
1450	Lapsed	
1452	Road widening purposes	241-275, 272-294, 281-314, 300-326, 330-332, 338-342 and 354-358 Te Atatu Road South, 93 Royal View Road, 1, 82 and 85 Jaemont Avenue, 1A and 2A Covil Avenue and 2A Bridge Avenue, Te Atatu
1453	Road widening purposes	2-14, 9-11, 17-35, 30, 40, 44-54, 45-49, 53, 58, 58-64, 65-171A, 68-68A, 74-114 and 118-160 Titirangi Road, 2 Margan Avenue and 1 and 2 Northall Road, Titirangi
1454	Road widening purposes	1-23, 2, 24-34, 25-33, 37-47, 53-59, 63A-141, 64-186, 198-274, 273-347, 282-312, 318-320, 326-360, 351A-409, 370-386 and 390-400 West Coast Road, 69-71 Clayburn Road and 1 Pleasant Road, Glen Eden
1455	Road widening purposes	1-25, 12-40, 37, 47-55A, 52-54, 58, 78, 80A-82, 86-88, 92-94 Swanson Road, Henderson
1456	Withdrawn	
1457	Withdrawn	
1458	Public off-street parking ...	76 Swanson Road, Henderson
1459	Public off-street parking ...	2 Fenwick Avenue, Milford
1461	Public off-street parking ...	12 Channel View Road, Takapuna
1462	Withdrawn	

1463	Public off-street parking ...	20 Clarence Street, Devonport
1464	Withdrawn	
1465	Public off-street parking ...	85 Hurstmere Road, Takapuna
1466	Public off-street parking ...	41 Glenmall Road, Glen Eden
1467	Road widening	Hobsonville Road, Hobsonville
1468	Road widening	State Highway 16 (Westgate to Whenuapai)
1469	Road widening and improvement works.	Albany Highway, Albany
1470	The construction, operation and maintenance of a new road and improvements to the existing Gills Road.	Between Gills Road, Albany (south of Living Stream Road) to Oteha Valley Road (opposite Appian Way), from south of Living Stream Road along Gills Road to east of Lucas Creek bridge.
1471	Roading purposes	Between Mansel Drive and Falls Road, Warkworth.
1472	Withdrawn	
1473	Roading purposes	Land between Northside Drive West, Massey North and Trig Road, Whenuapai
1474	Construction, operation and maintenance of a new road link and associated wetland and improvements to the existing Glenvar Road.	Glenvar Ridge Road, Long Bay
1476	Road – Medallion Drive Link	56 Fairview Avenue, Albany
1477	Road widening and improvement works.	Lincoln Road, Henderson
1478	Road – Matakana Road Link	State Highway 1 to Matakana Road, Warkworth
1479	Construction, operation and maintenance of a road, cycleways, pedestrian paths and associated infrastructure.	<p>Land from Argent Lane roundabout at the intersection with Old Pine Valley Road south through the properties of 10 and 36 Old Pine Valley Road, tying into the existing Pine Valley Road to the north of the property boundary with 1731 Dairy Flat Highway:</p> <ul style="list-style-type: none"> <li>• 10 Old Pine Valley Road (Sec 7 SO 315843, Sec 8 SO 315843, Pt Lot 5 DP 136559)</li> <li>• 36 Old Pine Valley Road (Lot 6 DP 136559)</li> <li>• The public road reserve between the parcels of land that form 10 Old Pine Valley Road.</li> </ul>

1480	Construction, operation and maintenance of a road, cycleways, pedestrian paths and associated infrastructure.	<p>Dairy Flat Highway from the edge of the Northern Motorway northbound Silverdale off-ramp to the intersection of Dairy Flat Highway and Pine Valley Road, continuing up Pine Valley Road to the northern property boundary of 1731 Dairy Flat Highway:</p> <ul style="list-style-type: none"> <li>• 1687 Dairy Flat Highway (Lot 1 DP 131154)</li> <li>• 1700 Dairy Flat Highway (Pt Lot 1 DP 68886)</li> <li>• 1731 Dairy Flat Highway (Sec 5 SO 315843, Sec 6 SO 315843, Pt Lot 1 DP 101886)</li> <li>• 1732 Dairy Flat Highway (Pt Lot 2 DP 68886)</li> <li>• The public road reserve on Pine Valley Road and Dairy Flat Highway</li> </ul>
------	---	--

**1429 Road Widening - Wairau Road**

**Schedule North West (AT)**

**Corrected text**



## 1429 Road Widening - Wairau Road

Designation Number	1429
Requiring Authority	Auckland Transport
Location	7-15 Wairau Road and 78Z Taharoto Road, Milford, Part Allotment 103 Parish of Takapuna and Part Allotment 91 Parish of Takapuna (2 Wairau Road, Takapuna)
Rollover Designation	Yes
Legacy Reference	Designation 183, Auckland Council District Plan (North Shore Section) 2002
Lapse Date	Given effect to i.e. no lapse date

## Purpose

Wairau Road and Taharoto Road transport corridor widening and associated works.

## Conditions

1. In accordance with section 184 of the Resource Management Act 1991, this designation will lapse on the expiry of 6 (six) years after the date on which it is included in the Unitary Plan unless:
  - a. It is given effect to before the end of that period; or
  - b. The territorial authority resolves that it has made, and is continuing to make, substantial progress or effort towards giving effect to the designation and fixes a longer period to give effect to the designation; or
  - c. The designation lapses earlier by virtue of the Unitary Plan ceasing to be operative.

## Attachments

No attachments.

## Designation Schedule - Auckland Transport (1/3)

### North and West

Number	Purpose	Location
1400	Service lane and car park	Leal Place, Manly
1401	Road	Hauti Drive to Blue Gum Drive, Warkworth
1402-	<del>Weiti Crossing</del>	<del>East Coast Road, Redvale (crossing Weiti River) to corner Whangaparaoa Road and Cedar Road, Whangaparaoa</del> Transferred to New Zealand Transport Agency (NZTA) on 30 October 2020
1403	Lapsed	
1404	Road widening	470, 473-475, 504-522A, 529-549, 540, 585-587, 593-597, 601, 609-611, 618, 637, 640-644A, 663, 720-728, 736-752, 756-760 and 770A-776 Whangaparaoa Road, 2 Cedar Terrace, 1 Brightside Road, 1 Penton Road, 1 Tower Hill, 2 Homestead Road and 2 Ladies Mile, Whangaparaoa
1406	Car park	Wharf Street, Warkworth
1407	Road widening	Corner of Hudson Road and State Highway 1, Warkworth
1408	Public car park	7A Rawene Road and 204 Hinemoa Street, Birkenhead
1409	Public car park	21 Sunnyhaven Avenue, Beach Haven
1410	Public car park	29 Anzac Road, Browns Bays
1411	Public car park	5 Bute Road, Browns Bay
1412	Public car park	472 Beach Road, Murrays Bay
1413	Public car park	3 Montrose Terrace, Mairangi Bay
1414	Withdrawn	
1415	Public car park	1A Jutland Road, Hauraki
1416	Public car park	14 Huron Street, Takapuna
1417	Withdrawn	
1418	Public car park	139 Kitchener Street, Milford
1419	Public car park	3-5 Fleet Street, Devonport
1420	Constellation Bus Station	62 Parkway Drive, Albany
1421	Albany Bus Station	A250 Oteha Valley Road and 125 McClymonts Road, Albany
1422	Intersection upgrade to provide priority access to the North Shore Busway for buses/high occupancy vehicles	Onewa Road and Sylvan Avenue, Northcote
1423	Akoranga Station	20 Takapuna Landing, Takapuna
1424	Akoranga Station link road	Takapuna Landing, Takapuna
1425	Akoranga Pedestrian Overbridge	20 Takapuna Landing (Akoranga Station), Takapuna (over State Highway 1) to 72 Akoranga Drive (Akoranga Campus), Northcote
1426	Westlake Station	Shakespeare Road (adjoins No. 78 Taharoto Road), Takapuna
1427	Sunnynook Station	168Z Sunnynook Road, Sunnynook
1428	Constellation Drive Station	62 Parkway Drive, Rosedale
1429	Wairau Road / Taharoto Road transport corridor widening and	7-15 Wairau Road and 78Z Taharoto Road, Milford, Part Allotment 103 Parish of Takapuna and Part Allotment 91 Parish

	associated works	of Takapuna (2 Wairau Road, Takapuna)
1430	Public off-street parking ...	23-27 Sir Peter Blake Parade, Bayswater
1431	Road widening	107 Chivalry Road, Glenfield
1432	Road widening	43, 47-51, 55, 59, 65, 69 and 106 Anzac Street, Takapuna
1433	Transport corridor	Fred Taylor Drive, Massey/Whenuapai
1434	Roading purposes	125A Metcalfe Road to 46 Ranui Station Road, Ranui
1435	Roading purposes	Waitemata Drive (over Birdwood Park) to Waitemata Drive West, Ranui
1436	Withdrawn	
1437	Transport corridor	Hobsonville Road, Hobsonville
1438	Public car parking purposes	16 Delta Avenue, New Lynn
1439	Roading access purposes	7 Fairbanks Place, Glendene
1441	Roading access purposes	35 Ranui Station Road, Ranui
1442	Service lane	342-344 Great North Road (Henderson Square A), Henderson
1443	Service lane	2 Railside Avenue (Henderson Square B), Henderson
1444	Service lane	McNaughton Way to 11 High Brown Drive, New Lynn
1445	Service lane	60 James Laurie Street to 240C-D Great North Road, Henderson
1446	Lapsed	
1447	Road widening purposes	2-16, 24-26, 28-30 Clark Street, New Lynn
1448	Road widening purposes	1-3 Edmonton Road, Henderson
1449	Road widening purposes	267-287, 290-300, 295-297A, 301-309, 304-318A, 311-325, 429-447, 450, 4004-4012, 4007-4035, 4018, 4022-4024, 4040-4048, 4052-4054, 4070, 4087-4131, 4092-4094, 4098 and 4104-4118A Great North Road, 1-3 West Coast Road, 1 and 2 Montel Avenue, 2 Blacklock Avenue and 1 Buscomb Avenue, Henderson to Te Atatu
1450	Lapsed	
1452	Road widening purposes	241-275, 272-294, 281-314, 300-326, 330-332, 338-342 and 354-358 Te Atatu Road South, 93 Royal View Road, 1, 82 and 85 Jaemont Avenue, 1A and 2A Covil Avenue and 2A Bridge Avenue, Te Atatu
1453	Road widening purposes	2-14, 9-11, 17-35, 30, 40, 44-54, 45-49, 53, 58, 58-64, 65-171A, 68-68A, 74-114 and 118-160 Titirangi Road, 2 Margan Avenue and 1 and 2 Northall Road, Titirangi
1454	Road widening purposes	1-23, 2, 24-34, 25-33, 37-47, 53-59, 63A-141, 64-186, 198-274, 273-347, 282-312, 318-320, 326-360, 351A-409, 370-386 and 390-400 West Coast Road, 69-71 Clayburn Road and 1 Pleasant Road, Glen Eden
1455	Road widening purposes	1-25, 12-40, 37,47-55A, 52-54, 58, 78, 80A-82, 86-88, 92-94 Swanson Road, Henderson
1456	Withdrawn	
1457	Withdrawn	
1458	Public off-street parking ...	76 Swanson Road, Henderson
1459	Public off-street parking ...	2 Fenwick Avenue, Milford
1461	Public off-street parking ...	12 Channel View Road, Takapuna
1462	Withdrawn	

1463	Public off-street parking ...	20 Clarence Street, Devonport
1464	Withdrawn	
1465	Public off-street parking ...	85 Hurstmere Road, Takapuna
1466	Public off-street parking ...	41 Glenmall Road, Glen Eden
1467	Road widening	Hobsonville Road, Hobsonville
1468	Road widening	State Highway 16 (Westgate to Whenuapai)
1469	Road widening and improvement works.	Albany Highway, Albany
1470	The construction, operation and maintenance of a new road and improvements to the existing Gills Road.	Between Gills Road, Albany (south of Living Stream Road) to Oteha Valley Road (opposite Appian Way), from south of Living Stream Road along Gills Road to east of Lucas Creek bridge.
1471	Roading purposes	Between Mansel Drive and Falls Road, Warkworth.
1472	Withdrawn	
1473	Roading purposes	Land between Northside Drive West, Massey North and Trig Road, Whenuapai
1474	Construction, operation and maintenance of a new road link and associated wetland and improvements to the existing Glenvar Road.	Glenvar Ridge Road, Long Bay
1476	Road – Medallion Drive Link	56 Fairview Avenue, Albany
1477	Road widening and improvement works.	Lincoln Road, Henderson
1478	Road – Matakana Road Link	State Highway 1 to Matakana Road, Warkworth
1479	Construction, operation and maintenance of a road, cycleways, pedestrian paths and associated infrastructure.	<p>Land from Argent Lane roundabout at the intersection with Old Pine Valley Road south through the properties of 10 and 36 Old Pine Valley Road, tying into the existing Pine Valley Road to the north of the property boundary with 1731 Dairy Flat Highway:</p> <ul style="list-style-type: none"> <li>• 10 Old Pine Valley Road (Sec 7 SO 315843, Sec 8 SO 315843, Pt Lot 5 DP 136559)</li> <li>• 36 Old Pine Valley Road (Lot 6 DP 136559)</li> <li>• The public road reserve between the parcels of land that form 10 Old Pine Valley Road.</li> </ul>

1480	Construction, operation and maintenance of a road, cycleways, pedestrian paths and associated infrastructure.	<p>Dairy Flat Highway from the edge of the Northern Motorway northbound Silverdale off-ramp to the intersection of Dairy Flat Highway and Pine Valley Road, continuing up Pine Valley Road to the northern property boundary of 1731 Dairy Flat Highway:</p> <ul style="list-style-type: none"> <li>• 1687 Dairy Flat Highway (Lot 1 DP 131154)</li> <li>• 1700 Dairy Flat Highway (Pt Lot 1 DP 68886)</li> <li>• 1731 Dairy Flat Highway (Sec 5 SO 315843, Sec 6 SO 315843, Pt Lot 1 DP 101886)</li> <li>• 1732 Dairy Flat Highway (Pt Lot 2 DP 68886)</li> <li>• The public road reserve on Pine Valley Road and Dairy Flat Highway</li> </ul>
------	---	--