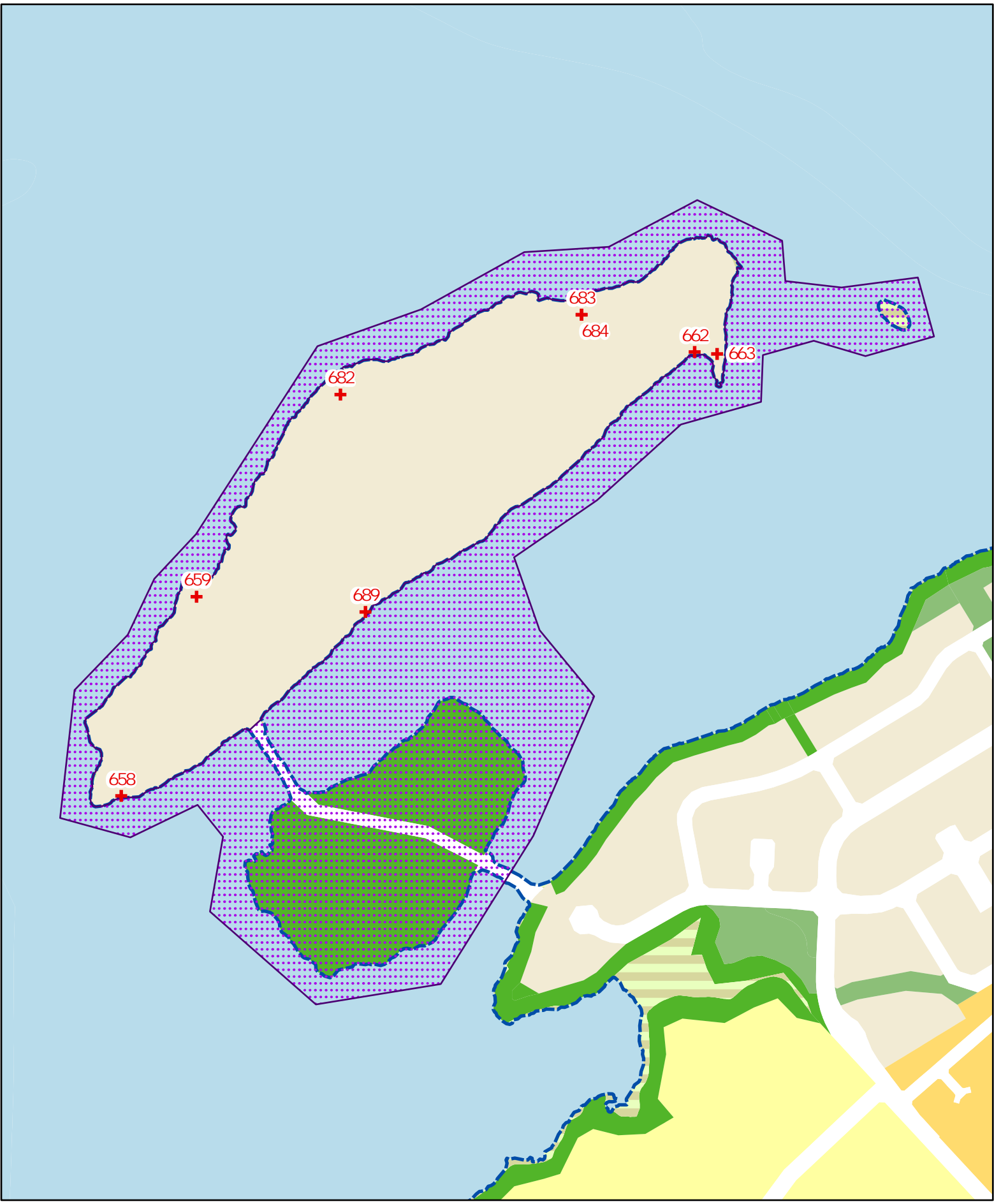


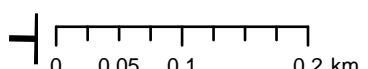
Tranche 2a – Decisions Version

Site Name - Te Wai o Ruarangi / Oruarangi Awa and Waitomokia Creek
Site ID - 0125



- | | |
|---|---|
| Residential - Mixed Housing Suburban Zone | Special Purpose Zone |
| Open Space - Conservation Zone | Coastal - General Coastal Marine Zone [rcp] |
| Open Space - Informal Recreation Zone | Coastal - Coastal Transit on Zone |
| Business - Light Industry Zone | Road [i] |
| Green Infrastructure Corridor (Operative in some Special Housing Areas) | Tranche 2a – Council Closing Recommended Extent |
| Rural - Rural Production Zone | |

















0 0.05 0.1 0.2 km

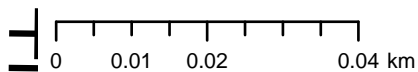
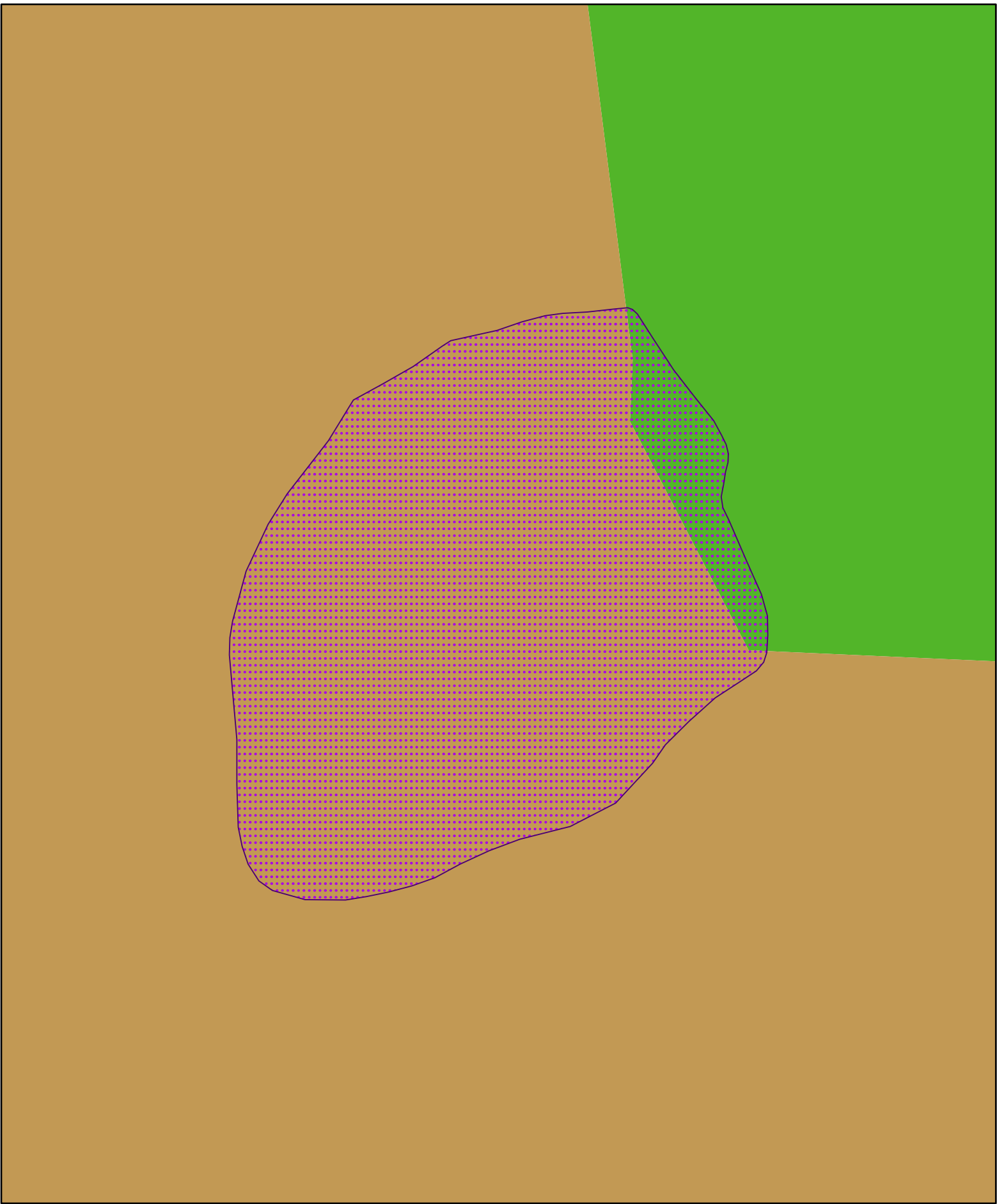
Tranche 2a – Decisions Version

Site Name - Pahurehure Islands
Site ID - 000172



Auckland Council
Te Kaunihera o Tāmaki Makaurau




 Site Extent	 Open Space - Conservation Zone	 Road [i]
 Residential - Large Lot Zone	 Open Space - Informal Recreation Zone	 Indicative Coastline
 Residential - Single House Zone	 Coastal - General Coastal Marine Zone [rcp]	 Historic Heritage Places to be removed
 Residential - Mixed Housing Suburban Zone	 Coastal - Coastal Transition Zone	

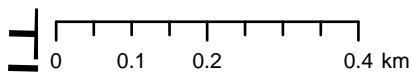
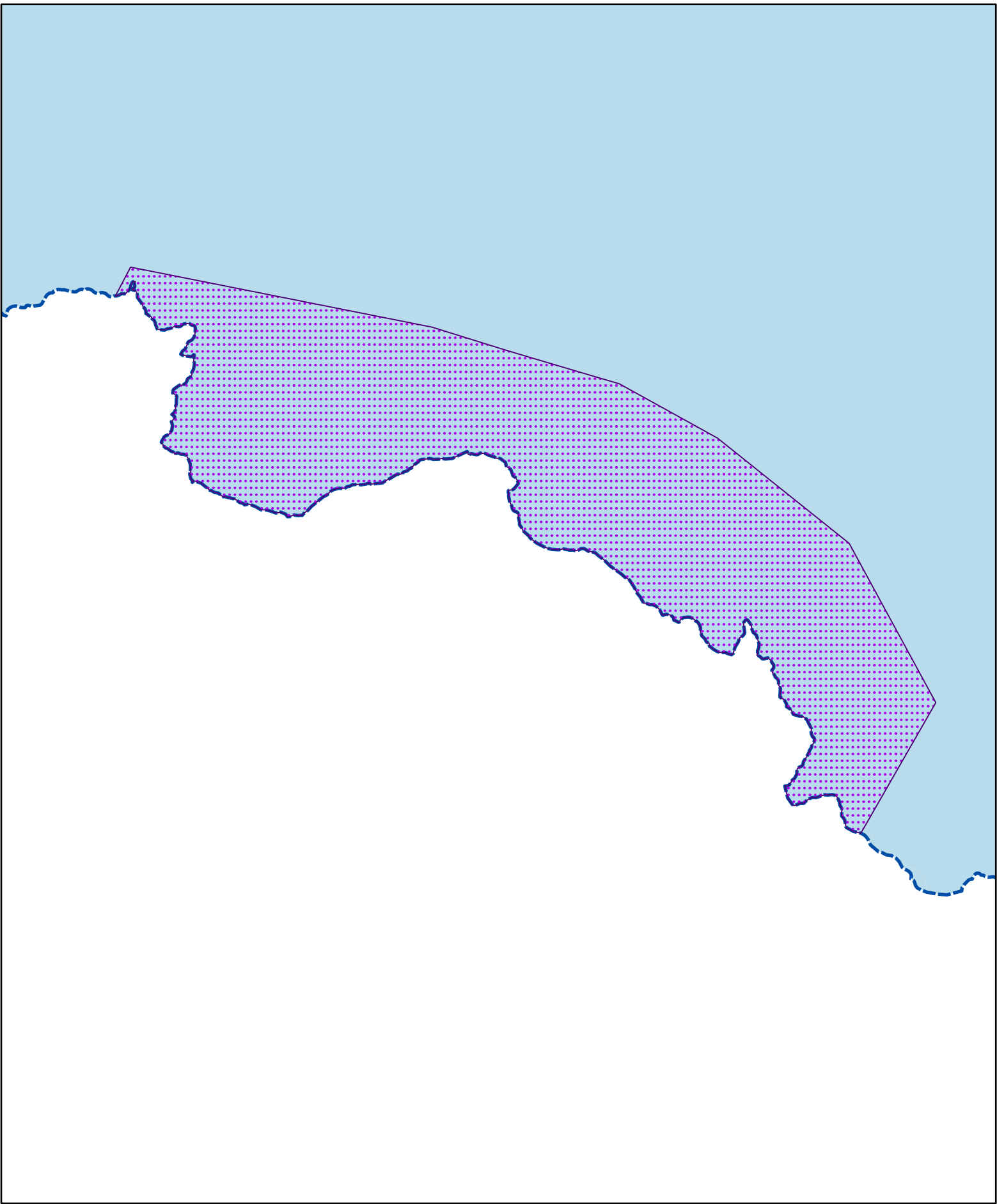


Tranche 2a – Decisions Version

Site Name - Whakahuranga p
Site ID - 000180






-  Site Extent
-  Open Space - Conservation Zone
-  Rural - Rural Coastal Zone

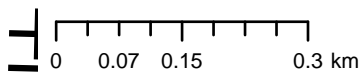
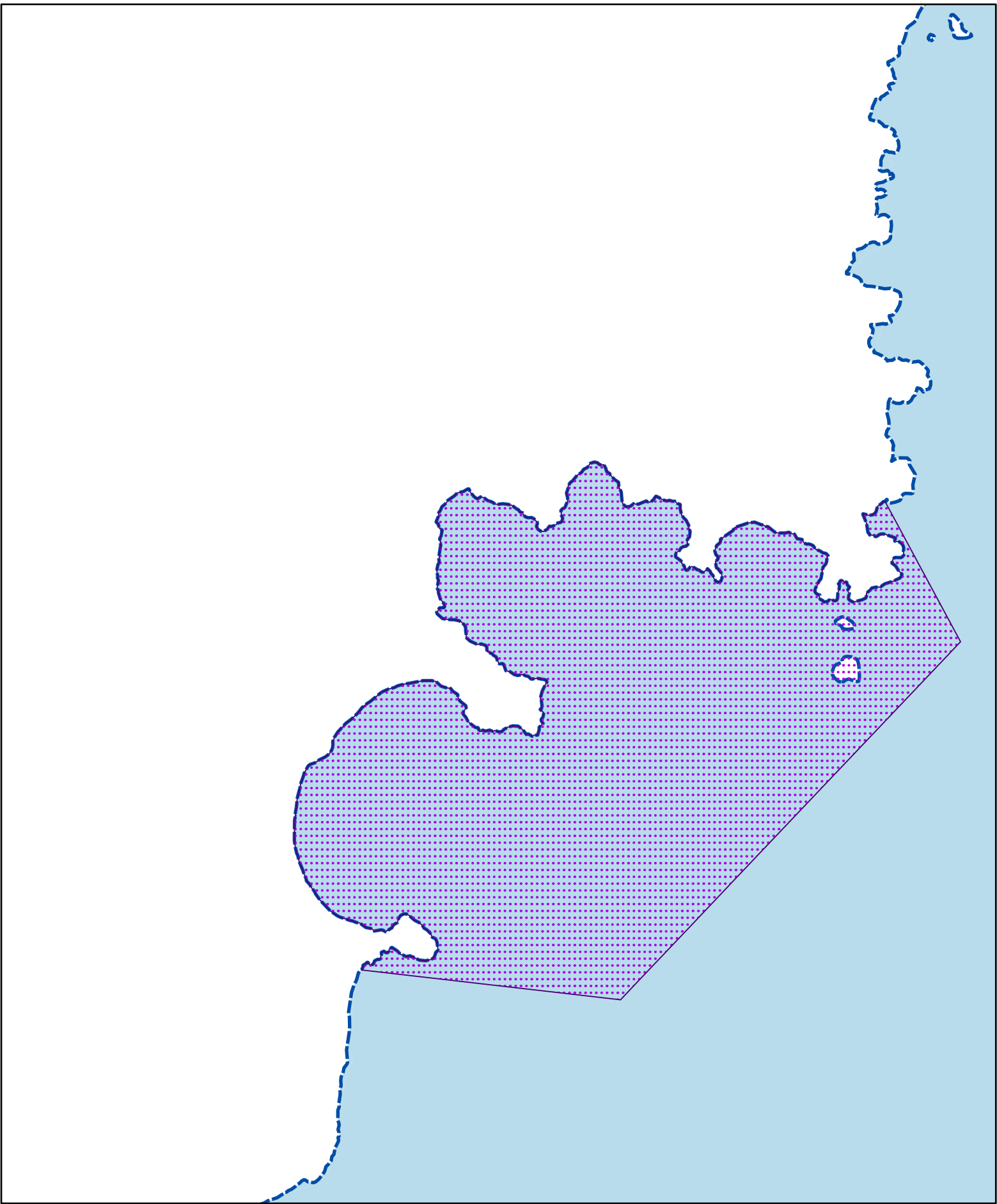


Tranche 2a – Decisions Version

Site Name - Komahunga
Site ID - 0202







-  Site Extent
-  Coastal - General Coastal Marine Zone [rcp]
-  Indicative Coastline

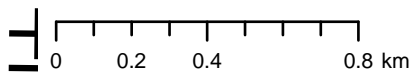
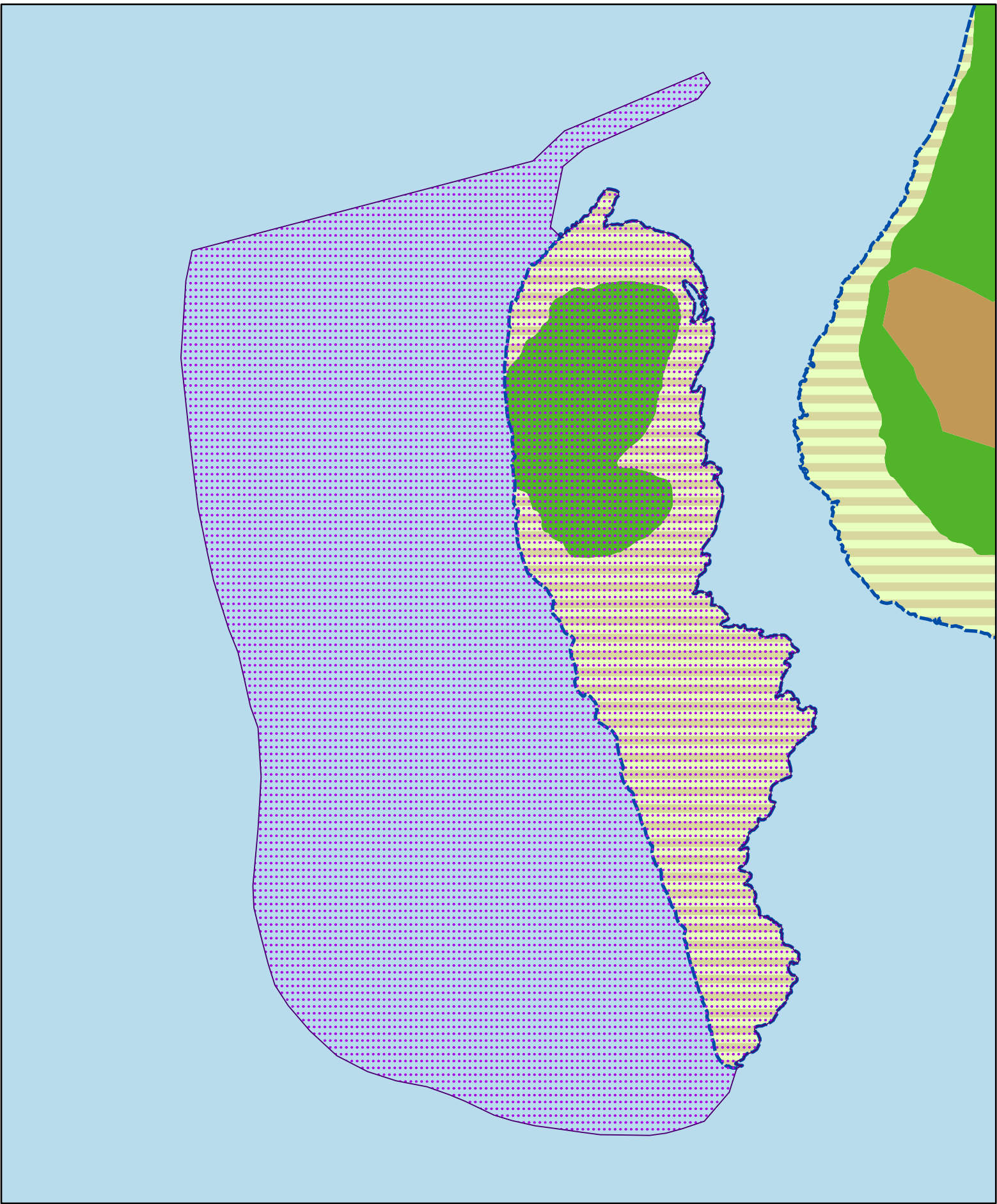


Tranche 2a – Decisions Version

Site Name - Korotiti
Site ID - O203



-  Site Extent
-  Coastal - General Coastal Marine Zone [rcp]
-  Hauraki Gulf Islands
-  Indicative Coastline

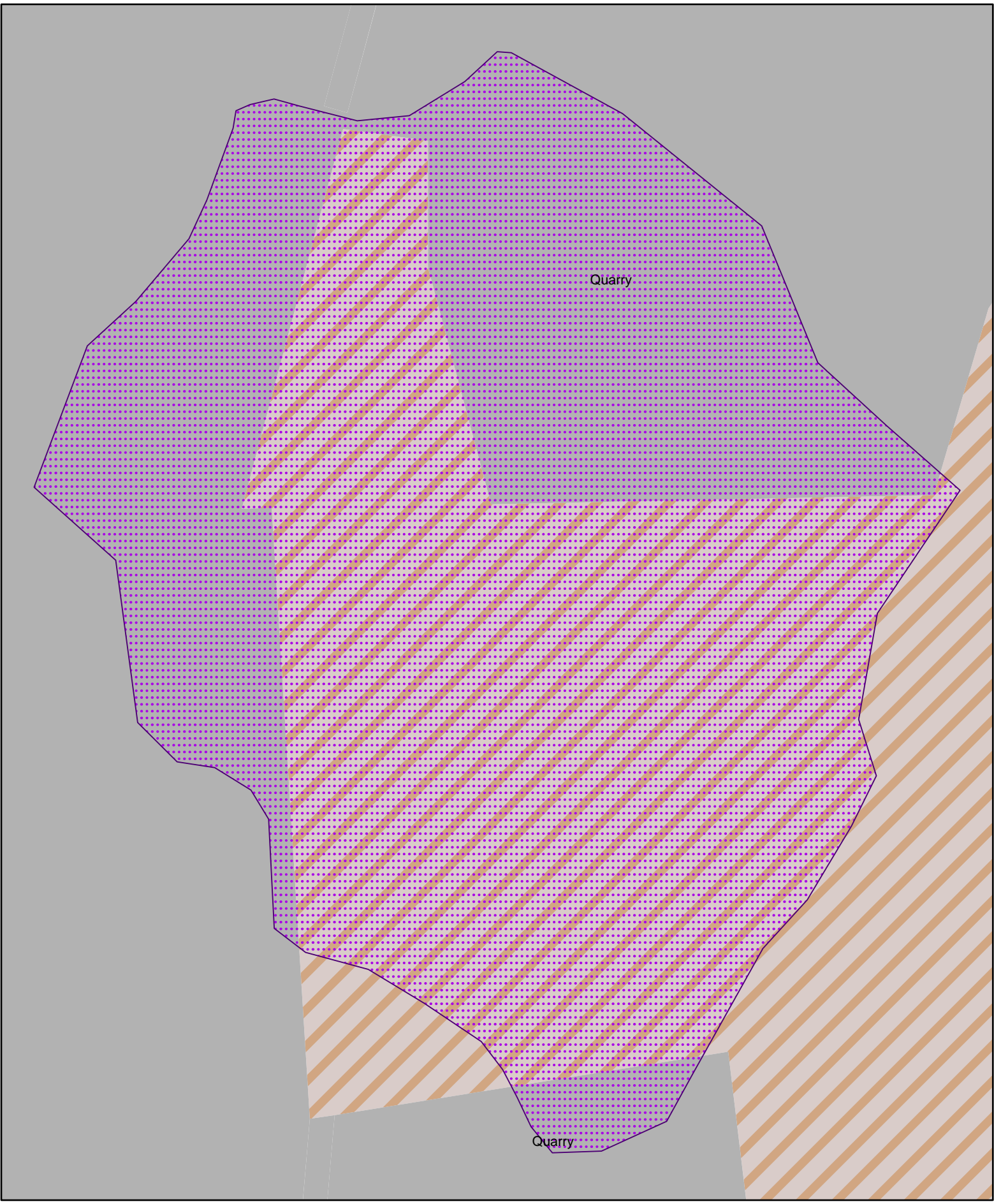


Tranche 2a – Decisions Version

Site Name - Manukapua
Site ID - 0192






- | | |
|--|---|
|  Site Extent |  Coastal - General Coastal Marine Zone [rcp] |
|  Open Space - Conservation Zone |  Coastal - Coastal Transition Zone |
|  Rural - Rural Coastal Zone |  Indicative Coastline |



Tranche 2a – Decisions Version

Site Name - Kaarearea Paa
Site ID - 0275



-  Site Extent
-  Rural - Mixed Rural Zone
-  Special Purpose Zone

Schedule 6 Outstanding Natural Features Overlay Schedule

				Auckland field: The crater lava plug (surrounded by gas vents) and the presence of a deep, secondary, explosion crater in the rim of the main scoria cone.	
88	Manukapua Island (Big Sand Island)	Tāpora	C	Excellent and rare example of a fetch-limited barrier island with Holocene sand dune belts at Tāpora on the Kaipara Harbour.	a, b, e, g, h, <u>i</u> , <u>k</u>
89	Manukau foreshore lava flows	Māngere Bridge	B	This area contains the best example of pahoehoe lava surfaces in New Zealand. Many small areas of well-formed pahoehoe lava from Mangere Mountain volcano occur in the foreshore north of Kiwi Esplanade. Lava flow exposures extend westward around the coastal edges of Ambury Regional Park.	a, c, d, e, g, i
90	Māori Bay sea cave	Muriwai	F	A well-visited, easily accessible, typical sea cave eroded along joints through the volcanic sandstone of Otakamiro Point.	b, e, f, g, i
91	Mathesons Bay basal Waitematā Group rocks and fossils unconformity and Miocene reef corals		E	Easily accessible, well-exposed educational site showing onlap of early Miocene Waitematā sediments on Waipapa Group, with an excellent example of thrusting. This is also the richest locality in New Zealand for unusual chaliciform reef corals.	a, b, c, g, l
93	Matukutūreia and Matukuturua lava field and explosion crater	Wiri	V (Large volcanic landforms)	The Matukuturua lava field is one of the best-preserved lava fields remaining in the Auckland volcanic field and is an important representative example of the volcanic lava terrain that underlies much of the city. The lava	a, c, d, e, g, h, i

Schedule 6 Outstanding Natural Features Overlay Schedule

237	Wairoa River Gorge	Clevedon	A	Formed along the Wairoa fault trace, the Wairoa River gorge is one of few good examples of steep, incised river gorges in the Auckland region.	c, e, h, i
238	Waitākere Falls	Waitakere	C	Although water flow is restricted by the adjacent water reservoir, Waitākere Falls are among the best and highest examples of the waterfalls that feature in the Waitākere Ranges.	c, e, f, g, l
239	Waitangi Falls conglomerate, Omeru Scenic Reserve	Kaukapakapa	C	The scenic Waitangi Falls are a good example of a waterfall held up by erosion-resistant conglomerate rock. This is the best, most-easily accessible place to see the Helensville Conglomerate unit. Omeru Scenic Reserve	c, e, f, g, i
240	Waitangi Falls, Glenbrook	Glenbrook	C	These low falls at the head of a small tidal estuary are one of the two most significant waterfalls over a basalt lava flow in the South Auckland volcanic field.	c, d, e, f, g, i
241	Waitomokia foreshore tuff with sedimentary bombs	Mangere	E	Excellent exposures of tuff deposits are cut into the outer slopes of Waitomokia volcano in the foreshore near Oruarangi Creek. The tuff contains bombs including 'samples' of older sedimentary rocks torn from beneath the Manukau lowlands by the erupting volcano.	b, g, <u>k</u>
242	Waiwera Parnell Grit	Waiwera	D	An easily accessible educational cliff exposure showing a complex volcanic sediment gravity flow (Parnell Grit) interbedded with flysch.	a, c, d, g, l
243	Watchman Islet	Watchman Island	B	Watchman Islet is a small top hat islet eroded from a drowned	c, e, f, i, k, l

Schedule 12 Sites and Places of Significance to Mana Whenua Schedule

Schedule ID	Name	Location	Description	Nominated by Mana Whenua
		Papatoetoe	wāhi tapu	
096	Te Tapuwae O Mataaoho	Sturges Park, Mt Robertson Otahuhu	Pā, kāinga, wāhi tapu	
097	Te Taurere	Taylor's Hill, Glendowie	Pā, kāinga, wāhi tapu	
098	Mutukaroa	Hammins Hill, Mt Wellington	Pā, kāinga, wāhi tapu	
099	Ōpaheke	Headland at the confluence of Hingaia Stream and Ngakoroa Stream to the South.	Wāhi tapu and pā.	
100	Te Pou a Rangiwhiwhi	Drury Creek Recreation Reserve	Wāhi tapu, nohoanga and mahinga kai.	
101	Te Kohuroa	Matheson Bay, Leigh	Kāinga, wāhi tapu and pakanga	
102	Te Kiri-Pātu-Parāoa	Pakiri Regional Park and 1066 Pakiri Road	Ancient pā and kāinga	
103	Motururu Urupā Omaha	Omaha Block Access Road, Leigh	Traditional urupā	
104	Hihiorapa	Falls Road, Papakura	Puna, wāhi tapu and ara	
105	Te Rangihoua	33-165 Onetangi Road, Waiheke	Pā site, wāhi tapu, rawa tūturu	
<u>106</u>	<u>Komahunga</u>	<u>984C Aotea Road, Great Barrier Island</u>	<u>Pā and kāinga</u>	
<u>107</u>	<u>Korotiti</u>	<u>270 Harataonga Road, Great Barrier Island</u>	<u>Pā and Kāinga</u>	
<u>108</u>	<u>Te Wai o Ruarangi / Oruarangi and Waitomokia Creeks</u>	<u>Oruarangi Road, Mangere</u>	<u>Awa</u>	
<u>109</u>	<u>Pahurehure Islands (Kopuahingahinga/ Waikirihinau and Orona/Orewa Islands</u>	<u>149 Capriana Drive, Hingaia Auckland 2580</u>	<u>Islands, kainga, mahinga kai, wahi tapu</u>	
<u>110</u>	<u>Kaarearea Paa</u>	<u>206 Peach Hill Road Drury</u>	<u>Pā</u>	
<u>111</u>	<u>Whakahuranga Pā</u>	<u>Lot 1 DP 211035, Journeys End Taporā 0977</u>	<u>Pā</u>	
<u>112</u>	<u>Manukapua</u>	<u>Gum Store Road, Taporā 0977</u>	<u>Island, mahinga kai.</u> <u>The site is</u>	

			<u>located</u> <u>directly</u> <u>adjacent to</u> <u>a regionally</u> <u>significant</u> <u>sand</u> <u>resource</u>	
--	--	--	--	--

ID	Place Name and/or Description	Verified Location	Verified Legal Description	Category	Primary Feature	Heritage Values	Extent of Place	Exclusions	Additional Rules for Archaeological Sites or Features	Place of Maori Interest or Significance
00609	Silverdale Pioneer Village	Silverdale Reserve, 19 Wainui Road (also known as 31 and 33 Silverdale Street), Silverdale	ALLOT 556 PSH OF WAIWERA SO 40407	B	Wade School building; parsonage; Methodist church; school house	A,B,D,F,H	Refer to planning maps	Interior of building(s)		
00612	Wade Hotel	2 Tavern Road, Silverdale	LOT 2 DP 420269	B		A,B,D,F,H	Refer to planning maps	Interior of building(s)		
00614	Silverdale Hall	7 Silverdale Street, Silverdale	PT ALLOT 178 PSH OF WAIWERA SO 892	B		A,B,D,F,H	Refer to planning maps	Interior of building(s)		
00615	Glanville House (former)	17 and 18 Claude Road, Stanmore Bay	LOT 1 DP 33497; LOT 2 DP33497; LOT 3 DP 33497	B		A,B,D,F,H	Refer to planning maps	Interior of building(s)		
00616	St Stephen's Anglican Church	5 Stanmore Bay Road, Manly	PT ALLOT S190 PSH OF WAIWERA DP 11235	B	1917 church	A,B,D,F,H	Refer to planning maps	Interior of building(s); buildings and structures that are not the primary feature; freestanding sign		
00617	Stanmore Bay Cemetery	149 Stanmore Bay Road, Stanmore Bay	PT ALLOT 51 PSH OF WAIWERA	B		A,H	Refer to planning maps			
00618	Thorburn Family burial site	82 Duck Creek Road, Stillwater	PT ALLOT 10 PSH OFOKURA; road reserve	B		A	Refer to planning maps			
00619	Hobbs Homestead	5 Daisy Burrell Drive, Whangaparoa	LOT 1 DP 152517	B		A,B,D,F,H	Refer to planning maps	Interior of building(s)		
00652	Pukekiwiriki Pa R12_4	94R Red Hill Road, Papakura	PT ALLOT 104 SBSC SEC 1 PARISH OF OPAHEKE	B		A,C,D	Refer to planning maps		Yes	Yes
00653	Settlement site R12_65	Hays Creek Esplanade Reserve, 230 Hunua Road, Drury	Lot 1 DP 161014; Lot 3 DP161014	B		D	Refer to planning maps		Yes	Yes
00654	Midden R11_995	2/1 Great South Road, Conifer Grove	Sec 7 Blk XIV Otahuhu SD	B		D	To be defined#		Yes	Yes
00655	Orona settlement site R12_167	Orona / Orewa Island (east of Pararekau Island), Manukau Harbour	Part Tidal Lands of Manukau Harbour Survey Office Plan 67474; CMA	B		C ,D	Refer to planning maps		Yes	Yes
00657	Midden R12_191	Conifer Grove Esplanade Reserve, 9 Elana Court, Conifer Grove	Lot 1 DP 102688	B		D	Refer to planning maps		Yes	Yes
00658	Midden R12_192	Pararekau Island, 149 Capriana Drive, Hingaia	Allotment 44 PSH OF Papakura	B		D	Refer to planning maps		Yes	Yes
00659	Midden R12_193	Pararekau Island, 149A Capriana Drive, Hingaia	Allotment 44 PSH OF Papakura	B		D	Refer to planning maps		Yes	Yes
00660	Midden R12_194	Pararekau Island, 149A Capriana Drive, Hingaia	LOT 1000 DP 476406 <u>Local Purpose (Esplanade) Reserve</u> <u>Lot 703 Deposited Plan 577805</u>	B		D	Refer to planning maps		Yes	Yes
00661	Midden R12_195	Pararekau Island, 149A Capriana Drive, Hingaia	LOT 1000 DP 476406 <u>Local Purpose (Esplanade) Reserve</u> <u>Lot 703 Deposited Plan 577805</u>	B		D	Refer to planning maps		Yes	Yes
00662	Midden R12_196	Pararekau Island, 149A Capriana Drive, Hingaia	Allotment 44 PSH OF Papakura	B		D	Refer to planning maps		Yes	Yes
00663	Pit R12_197	Pararekau Island, 149A Capriana Drive, Hingaia	Allotment 44 PSH OF Papakura	B		D	Refer to planning maps		Yes	Yes
00664	Gum digger site R12_198	147 Capriana Drive, Hingaia <u>Kopuahingahinga / Waikirihinau Island</u>	Allotment 46 PSH OF Papakura <u>Lot 1 Deposited Plan 449405</u>	B		D	Refer to planning maps		Yes	
00665	Midden R12_199	Hingaia Esplanade Reserve, 206 Oakland Road, Hingaia	Lot 14 DP 22402	B		D	Refer to planning maps		Yes	Yes
00666	Midden R12_203	50 Hayfield Way, Hingaia	Lot 4 DP 206639	B		D	Refer to planning maps		Yes	Yes
00667	Midden R12_667	265R Harbourside Drive, Hingaia	Lot 702 DP 382903	B		D	Refer to planning maps		Yes	Yes
00668	Midden R12_676	18 Pescara Point, Hingaia	Lot 128 DP 382903	B		D	Refer to planning maps		Yes	Yes
00669	Midden R12_677	2 Portofino Point, Hingaia	Lot 104 DP 382903	B		D	Refer to planning maps		Yes	Yes

00670	Midden R12_678	5 Asola Place, Hingaia	Lot 71 DP 382903	B		D	Refer to planning maps		Yes	Yes
00671	Midden R12_679	58 Derbyshire Lane, Hingaia	Lot 11 DP 105149	B		D	Refer to planning maps		Yes	Yes
00672	Midden R12_680	Hingaia Esplanade Reserve, 36 Derbyshire Lane and 146 Pararekau Road, Hingaia	Lot 3 DP 128108; Lot 17 DP105149	B		D	Refer to planning maps		Yes	Yes
00673	Midden R12_681	Hingaia Esplanade Reserve, 206 Oakland Road, Hingaia	Lot 14 DP 22402	B		D	Refer to planning maps		Yes	Yes

ID	Place Name and/or Description	Verified Location	Verified Legal Description	Category	Primary Feature	Heritage Values	Extent of Place	Exclusions	Additional Rules for Archaeological Sites or Features	Place of Maori Interest or Significance
00674	Midden R12_682	Hingaia Esplanade Reserve, 21 Hayfield Way, Hingaia	Lot 4 DP 103473; Lot 1 DP186470	B		D	Refer to planning maps		Yes	Yes
00675	Midden R12_683	Hingaia Esplanade Reserve, 21 Hayfield Way, Hingaia	Lot 4 DP 103473	B		D	Refer to planning maps		Yes	Yes
00676	Midden R12_684	55 Hayfield Way, Hingaia	Lot 3 DP 206639	B		D	Refer to planning maps		Yes	Yes
00677	Midden R12_685	50 Hayfield Way, Hingaia	Lot 4 DP 206639	B		D	Refer to planning maps		Yes	Yes
00678	Midden R12_686	264 Hingaia Road, Hingaia	Lot 1 DP 203719	B		D	Refer to planning maps		Yes	Yes
00679	Midden R12_687	264 Hingaia Road, Hingaia	Lot 1 DP 203719	B		D	Refer to planning maps		Yes	Yes
00680	Undefended settlement site R12_688	279 Park Estate Road, Hingaia	Pt Lot 14 DP 4963; PART TIDAL LANDS OF MANUKAU HARBOUR; CMA	B		D	Refer to planning maps		Yes	Yes
00682	Midden R12_692	Pararekau Island, 149A Capriana Drive, Hingaia	Allotment 44 PSH OF Papakura	B		D	Refer to planning maps		Yes	Yes
00683	Midden R12_693	Pararekau Island, 149A Capriana Drive, Hingaia	Allotment 44 PSH OF Papakura	B		D	Refer to planning maps		Yes	Yes
00684	Midden R12_694	Pararekau Island, 149A Capriana Drive, Hingaia	Allotment 44 PSH OF Papakura	B		D	Refer to planning maps		Yes	Yes
00685	Midden R12_737	50 Hayfield Way, Hingaia	Lot 4 DP 206639	B		D	Refer to planning maps		Yes	Yes
00686	Midden R12_738	50 Hayfield Way, Hingaia	Lot 4 DP 206639	B		D	Refer to planning maps		Yes	Yes
00687	Midden R12_739	50 Hayfield Way, Hingaia	Lot 4 DP 206639	B		D	Refer to planning maps		Yes	Yes
00688	Midden R12_743	152 Park Estate Road, Hingaia	Section 1 SO 432649	B		D	Refer to planning maps		Yes	Yes
00689	Midden R12_744	Pararekau Island, 149 Capriana Drive, Hingaia	Allotment 44 PSH OF Papakura	B		D	Refer to planning maps		Yes	Yes
00690	Midden R12_745	147 Capriana Drive, Hingaia	Allotment 46 PSH OF Papakura	B		D	Refer to planning maps		Yes	Yes
00691	Midden R12_746	147 Capriana Drive, Hingaia	Allotment 46 PSH OF Papakura	B		D	Refer to planning maps		Yes	Yes
00692	Pa, tramway terminus and wharf site R12_8	27 Bremner Road, Drury	Section 1 SO 395394; PT TIDAL LANDS OF MANUKAU HARBOUR; CMA	B		C,D	Refer to planning maps		Yes	Yes
00693	Kaarearea Paa /Ballards Cone pa site R12_278	1189 Ponga Road,121 MacWhinneyDrive, 475 QuarryRoad, and 206 Peach Hill Road, Drury	Allotment 37 PSH OF Hunua; Allotment 199 PSH OF Hunua; Lot 1 DP 19546; Lot 2 DP 206902	B		C ,D	Refer to planning maps		Yes	Yes
00694	Settlement site R12_331	491 Drury Hills Road, Drury	Lot 9 DP 209270	B		D	Refer to planning maps		Yes	Yes
00695	Settlement site R12_332	41 Elizabeth Place, Drury	Lot 3 DP 210899	B		D	Refer to planning maps		Yes	Yes
00696	Pa site R12_334	577 Ponga Road, Drury	Lot 2 DP 164558	B		D	Refer to planning maps		Yes	Yes
00697	Settlement site R12_335	52 Elizabeth Place, Drury	Lot 7 DP 105179	B		D	Refer to planning maps		Yes	Yes
00698	Settlement site R12_336	52 Elizabeth Place, Drury and 469 Drury Hills Road, Drury	Lot 7 DP 105179; Lot 2 DP105179	B		D	Refer to planning maps		Yes	Yes
00700	Rings/Kirikiri redoubt R11_956	931 and 935 Papakura-Clevedon Road, Ardmore	LOT 1 DP 493110; Lot 1 DP62570	B		A,D	Refer to planning maps	Existing buildings	Yes	Yes
00701	St James' Church and graveyard	630 Papakura- Clevedon Road, Ardmore	PART ALLOT 52 PSH OF PAPAKURA	B		A,B,F,G,H	Refer to planning maps			

00702	Christ Church	1444 Alfriston Road, Alfriston	PART ALLOT 18 PSH OF PAPAKURA	B		A,B,F,G,H	Refer to planning maps			
00704	Aroha Cottage	201 Jesmond Road, Drury	LOT 1 DP 365133	B		A,F	Refer to planning maps	Interior of building(s)		
00705	Alfriston Hall, including World War I Memorial	300 Mill Road, Alfriston	LOT 1 DP 57676	B		B,G	Refer to planning maps			
00706	Military milestone plaque	312 Great South Road, Papakura		B		D	Refer to planning maps		Yes	
00707	St John's Church and cemetery	9 Cameron Place, Drury	LOT 9 DEEDS WHAU 72	B		A,B,F,G,H	Refer to planning maps	Interior of building(s); hall		
00708	Christ Anglican Church and Selwyn Chapel	105 Great South Road, Papakura	Part Lot 1 DP 30968; PartLot 2 DP 30968; Lot 3 DP30968	B		A,B,F,G,H	Refer to planning maps			