

TO Celia Davison, Manager Planning, Central South

FROM Matthew Gouge, Senior Policy Planner

DATE 22 July 2025

SUBJECT **Update requested to the Auckland Unitary Plan
(Operative in Part 2016) (AUP) and Auckland Council
District Plan – Hauraki Gulf Islands Section**







Plan Change 102: Additions to Schedule 12 Sites and Places of Significance to Mana Whenua Overlay, Schedule 6 Outstanding Natural Features Overlay, Schedule 14.1 Schedule of Historic Heritage, Changes to the AUP planning maps – Making Operative-in-Part (excluding those parts of PC102 in the regional coastal plan)

Plan Modification 15: Amendments to Part 7.13 Māori Heritage, Appendix 2f: Schedule of Māori Heritage Sites text and maps (Outer Islands), planning maps and legend – Making Operative

I request an update to the AUP as outlined below:

Reason for update	Plan Modification 15 to be made operative and Plan Change 102 to be made operative-in-part
Chapter(s)	AUP: Schedule 12 Sites and Places of Significance to Mana Whenua Schedule Schedule 14.1 Schedule of Historic Heritage AUP GIS Viewer HGI: Part 7.13 Māori Heritage Appendix 2f: Schedule of Māori Heritage Sites text and maps (Outer Islands) Planning maps and legend
Changes to text (shown in underline and strikethrough)	Changes to AUP text are detailed in Attachment C to this memorandum (<u>note that those sites in the regional coastal plan are greyed out</u>) Changes to HGI text are detailed in Attachment E to this memorandum
Changes to diagrams	Changes to HGI diagrams are detailed in Attachment E to this memorandum

Changes to spatial data	<p>Changes to AUP maps are detailed in Attachment G to this memorandum</p> <p>Changes to HGI maps are detailed in Attachment H to this memorandum</p>
Attachments	<p>Attachment A: PC102 Decision</p> <p>Attachment B: PM15 Decision</p> <p>Attachment C: Changes to AUP text</p> <p>Attachment D: Updated AUP text (Clean)</p> <p>Attachment E: Changes to HGI text</p> <p>Attachment F: Updated HGI text (Clean)</p> <p>Attachment G: Changes to AUP maps</p> <p>Attachment H: Changes to HGI maps</p> <p>Attachment I: Updated GIS viewer</p>

Maps prepared by: Danica Torres Geospatial Specialist	Text Entered by: Maninder Kaur-Mehta Planning Technician
Signature: 	Signature:  pp
prepared by: Matthew Gouge Senior Policy Planner – Central and South	Reviewed by: Craig Cairncross Team Leader – Planning, Central-South
Signature: 	
Authorised by: Celia Davison Manager Planning – Central South	
Signature: 