



Appeals seeking changes
to management layers
Location Map

NORTH SHORE

 Refer to these locations to identify appeals



Whilst due care has been taken, Auckland Council gives no warranty as to the accuracy and completeness of any information on this map/plan and accepts no liability for any error, omission or use of the information.

Date: 3/11/2016














Auckland Council
Te Kaitiaki o Te Whānau A Māori

North Shore

Birkenhead, Beach Haven, Birkdale

Legend

-  Location
- Appeals seeking changes to Management Layers**
-  Dilworth Terrace Houses Viewshaft Overlay
CIV 2016 404 002350, ENV 2016 AKL 000220
-  High Natural Character Overlay CIV-2016-404-002284
-  Macroinvertebrate Community Index ENV 2016 AKL 000213
-  Notable Trees Overlay ENV 2016 AKL 000243
-  Outstanding Natural Landscapes Overlay
CIV-2016-404-002299, Waiheke CIV-2016-404-002331)
-  Waitakere Ranges Heritage Area Overlay CIV 2016 404 002290
-  Special Character Areas Overlay Residential and Business
CIV-2016-404-002309
-  Rural Urban Boundary (RUB) (refer to map for appeal number)
-  Subdivision Variation Control (refer to map for appeal number)
-  other appeals (refer to map for appeal number)

NOTE
refer to Unitary Pan website for more detailed information about appeals and mapping.



Whilst due care has been taken, Auckland Council gives no warranty as to the accuracy and completeness of any information on this map/plan and accepts no liability for any error, omission or use of the information.












Date: 4/11/2016



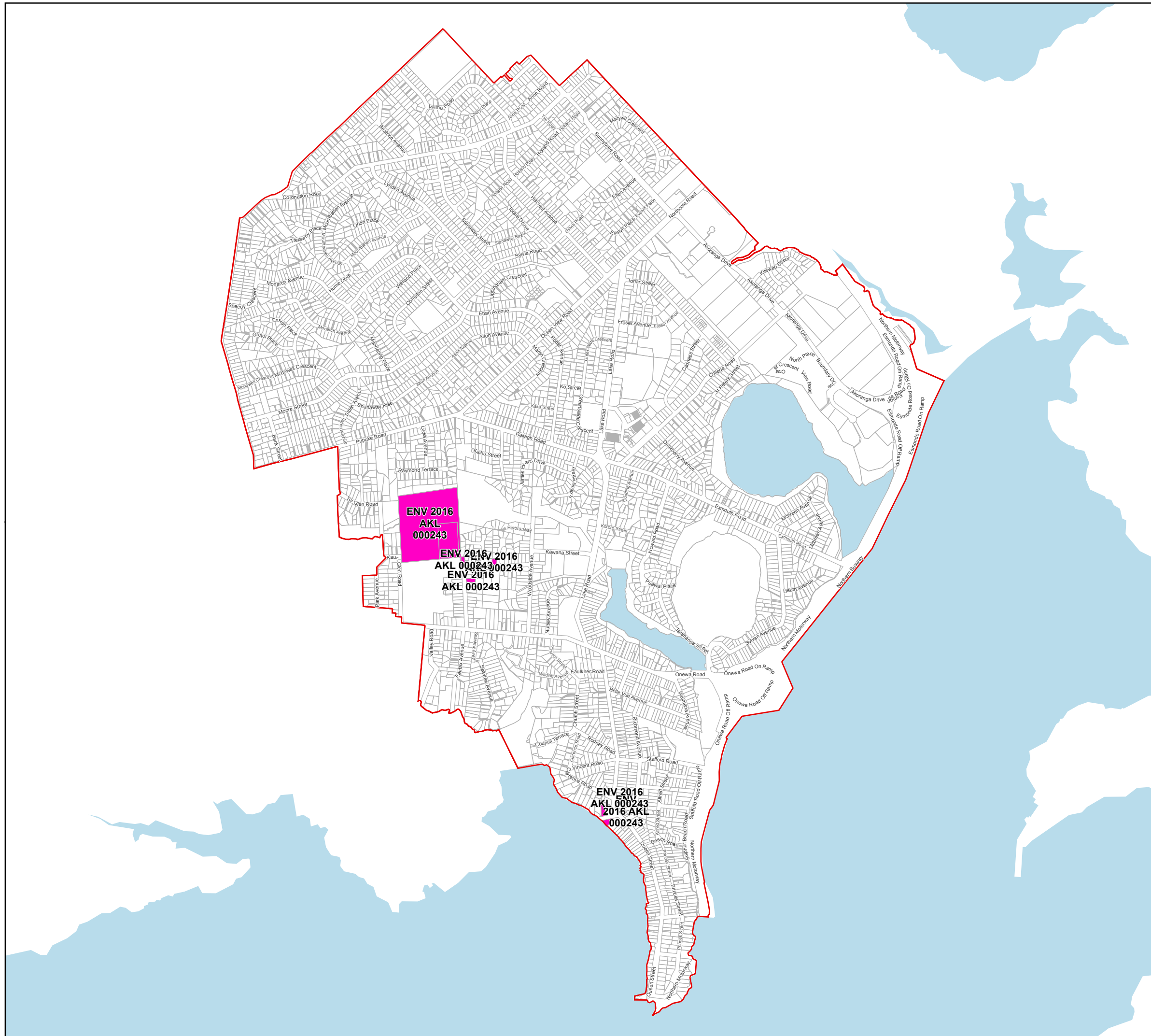
North Shore

Northcote, Hillcrest

Legend

-  Location
- Appeals seeking changes to Management Layers**
-  Dilworth Terrace Houses Viewshaft Overlay
CIV 2016 404 002350, ENV 2016 AKL 000220
-  High Natural Character Overlay CIV-2016-404-002284
-  Macroinvertebrate Community Index ENV 2016 AKL 000213
-  Notable Trees Overlay ENV 2016 AKL 000243
-  Outstanding Natural Landscapes Overlay
CIV-2016-404-002299, Waiheke CIV-2016-404-002331)
-  Waitakere Ranges Heritage Area Overlay CIV 2016 404 002290
-  Special Character Areas Overlay Residential and Business
CIV-2016-404-002309
-  Rural Urban Boundary (RUB) (refer to map for appeal number)
-  Subdivision Variation Control (refer to map for appeal number)
-  other appeals (refer to map for appeal number)

NOTE
 refer to Unitary Plan website for more detailed information about appeals
 and mapping.














Whilst due care has been taken, Auckland Council gives no warranty as to the accuracy and completeness of any information on this map/plan and accepts no liability for any error, omission or use of the information.



North Shore

Devonport Peninsula

Legend

-  Location
- Appeals seeking changes to Management Layers**
-  Dilworth Terrace Houses Viewshaft Overlay
CIV 2016 404 002350, ENV 2016 AKL 000220
-  High Natural Character Overlay CIV-2016-404-002284
-  Macroinvertebrate Community Index ENV 2016 AKL 000213
-  Notable Trees Overlay ENV 2016 AKL 000243
-  Outstanding Natural Landscapes Overlay
CIV-2016-404-002299, Waiheke CIV-2016-404-002331)
-  Waitakere Ranges Heritage Area Overlay CIV 2016 404 002290
-  Special Character Areas Overlay Residential and Business
CIV-2016-404-002309
-  Rural Urban Boundary (RUB) (refer to map for appeal number)
-  Subdivision Variation Control (refer to map for appeal number)
-  other appeals (refer to map for appeal number)

NOTE
refer to Unitary Plan website for more detailed information about appeals and mapping.



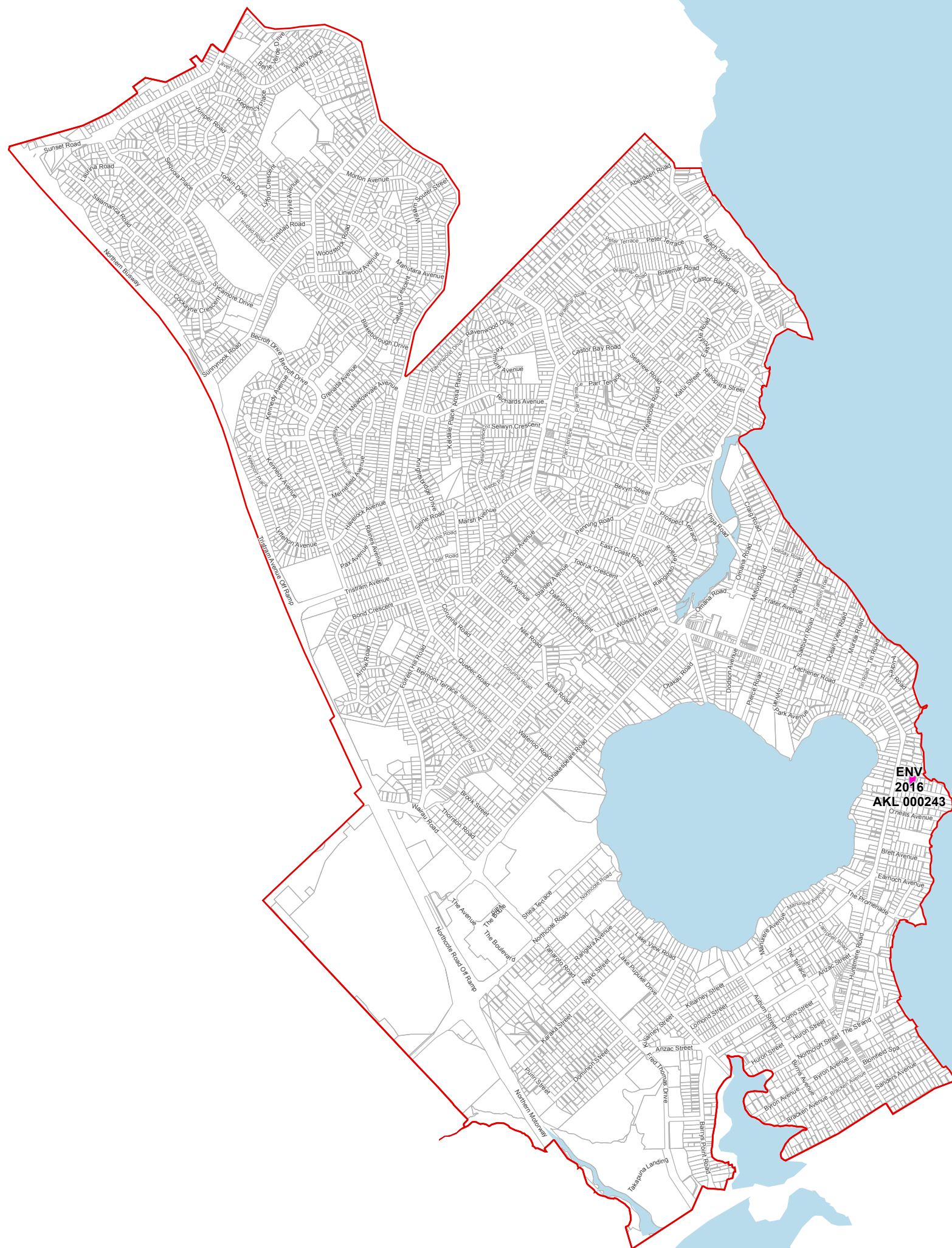
Whilst due care has been taken, Auckland Council gives no warranty as to the accuracy and completeness of any information on this map/plan and accepts no liability for any error, omission or use of the information.

Date: 4/11/2016



North Shore

Takapuna, Milford, Castor Bay, Forrest Hill, Sunnynook




Legend

- Location
- Appeals seeking changes to Management Layers**
- Dilworth Terrace Houses Viewshaft Overlay
CIV 2016 404 002350, ENV 2016 AKL 000220
- High Natural Character Overlay CIV-2016-404-002284
- Macroinvertebrate Community Index ENV 2016 AKL 000213
- Notable Trees Overlay ENV 2016 AKL 000243
- Outstanding Natural Landscapes Overlay
CIV-2016-404-002299, Waiheke CIV-2016-404-002331)
- Waitakere Ranges Heritage Area Overlay CIV 2016 404 002290
- Special Character Areas Overlay Residential and Business
CIV-2016-404-002309
- Rural Urban Boundary (RUB) (refer to map for appeal number)
- Subdivision Variation Control (refer to map for appeal number)
- other appeals (refer to map for appeal number)

NOTE
refer to Unitary Plan website for more detailed information about appeals and mapping.

ENV
2016
AKL 000243














Whilst due care has been taken, Auckland Council gives no warranty as to the accuracy and completeness of any information on this map/plan and accepts no liability for any error, omission or use of the information.

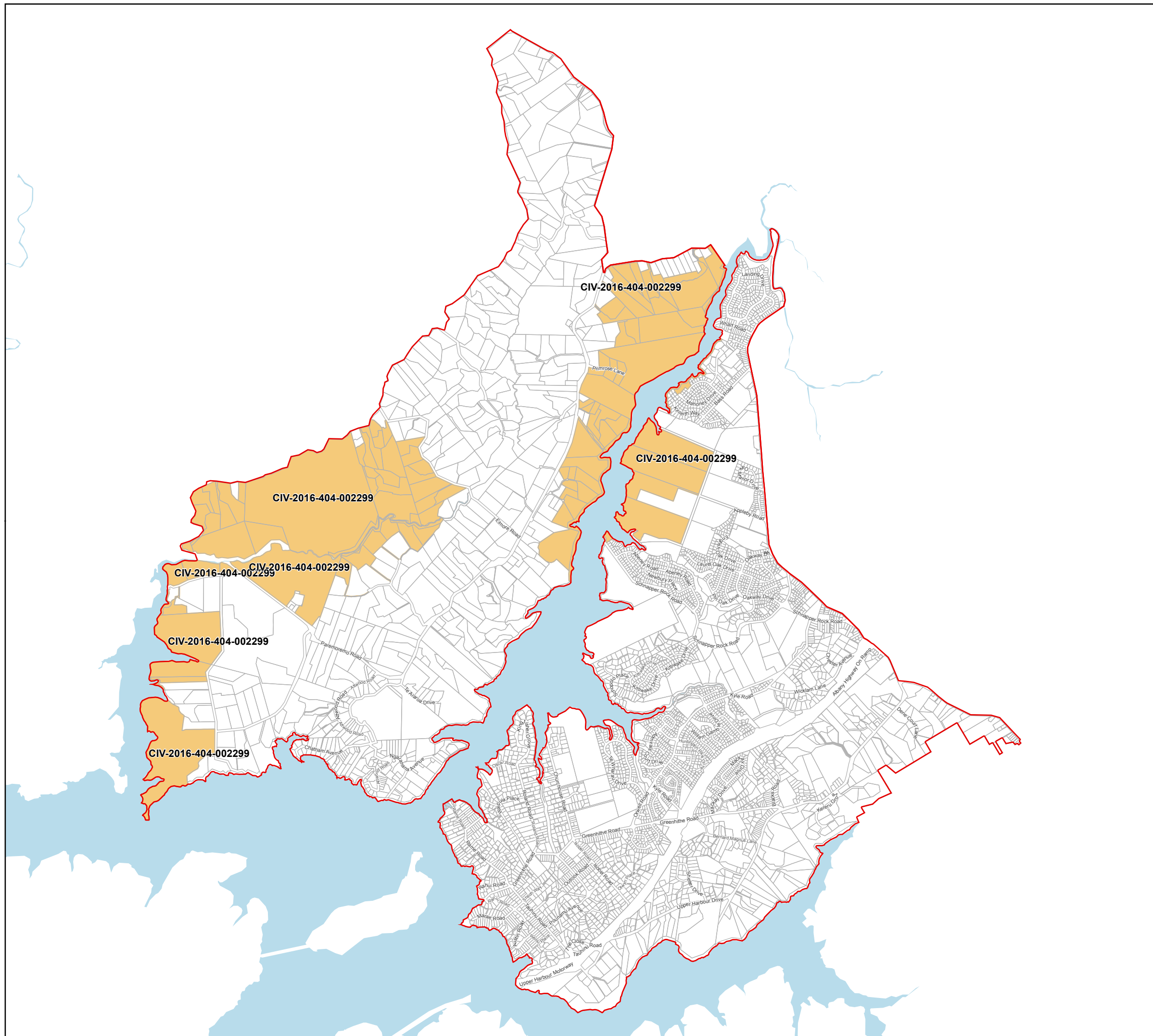
North Shore

**Greenhithe, Paremoremo
 Greenhithe**

Legend

-  Location
- Appeals seeking changes to Management Layers**
-  Dilworth Terrace Houses Viewshaft Overlay
CIV 2016 404 002350, ENV 2016 AKL 000220
-  High Natural Character Overlay CIV-2016-404-002284
-  Macroinvertebrate Community Index ENV 2016 AKL 000213
-  Notable Trees Overlay ENV 2016 AKL 000243
-  Outstanding Natural Landscapes Overlay
CIV-2016-404-002299, Waiheke CIV-2016-404-002331)
-  Waitakere Ranges Heritage Area Overlay CIV 2016 404 002290
-  Special Character Areas Overlay Residential and Business
CIV-2016-404-002309
-  Rural Urban Boundary (RUB) (refer to map for appeal number)
-  Subdivision Variation Control (refer to map for appeal number)
-  other appeals (refer to map for appeal number)

NOTE
 refer to Unitary Pan website for more detailed information about appeals and mapping.



Whilst due care has been taken, Auckland Council gives no warranty as to the accuracy and completeness of any information on this map/plan and accepts no liability for any error, omission or use of the information.












Date: 4/11/2016



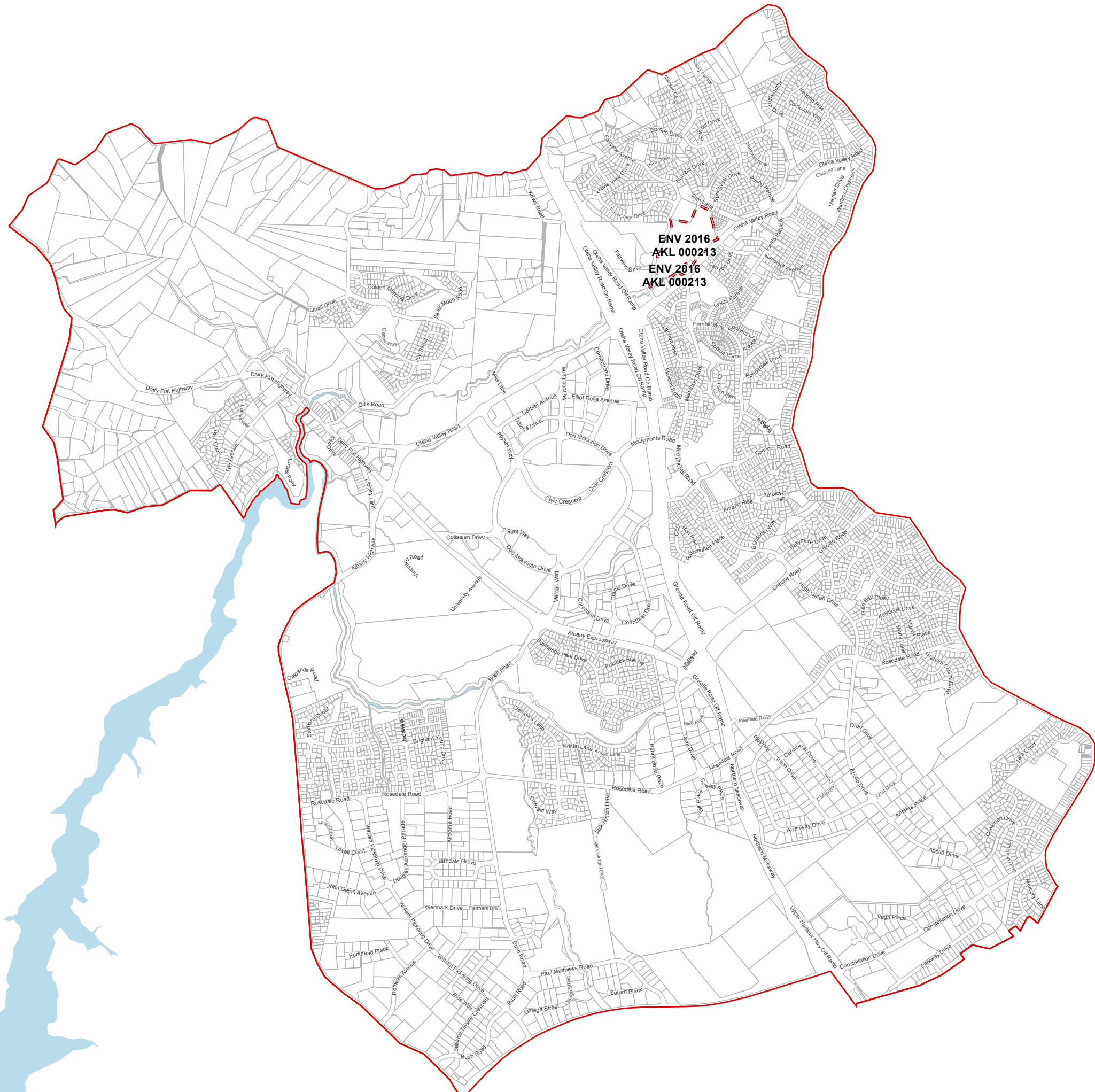
North Shore

Albany, Rosedale

Legend

-  Location
- Appeals seeking changes to Management Layers**
-  Dilworth Terrace Houses Viewshaft Overlay
CIV 2016 404 002350, ENV 2016 AKL 000220
-  High Natural Character Overlay CIV-2016-404-002284
-  Macroinvertebrate Community Index ENV 2016 AKL 000213
-  Notable Trees Overlay ENV 2016 AKL 000243
-  Outstanding Natural Landscapes Overlay
CIV-2016-404-002299, Waiheke CIV-2016-404-002331)
-  Waitakere Ranges Heritage Area Overlay CIV 2016 404 002290
-  Special Character Areas Overlay Residential and Business
CIV-2016-404-002309
-  Rural Urban Boundary (RUB) (refer to map for appeal number)
-  Subdivision Variation Control (refer to map for appeal number)
-  other appeals (refer to map for appeal number)

NOTE
 refer to Unitary Pan website for more detailed information about appeals
 and mapping.














Whilst due care has been taken, Auckland Council gives no warranty as to the accuracy and completeness of any information on this map/plan and accepts no liability for any error, omission or use of the information.



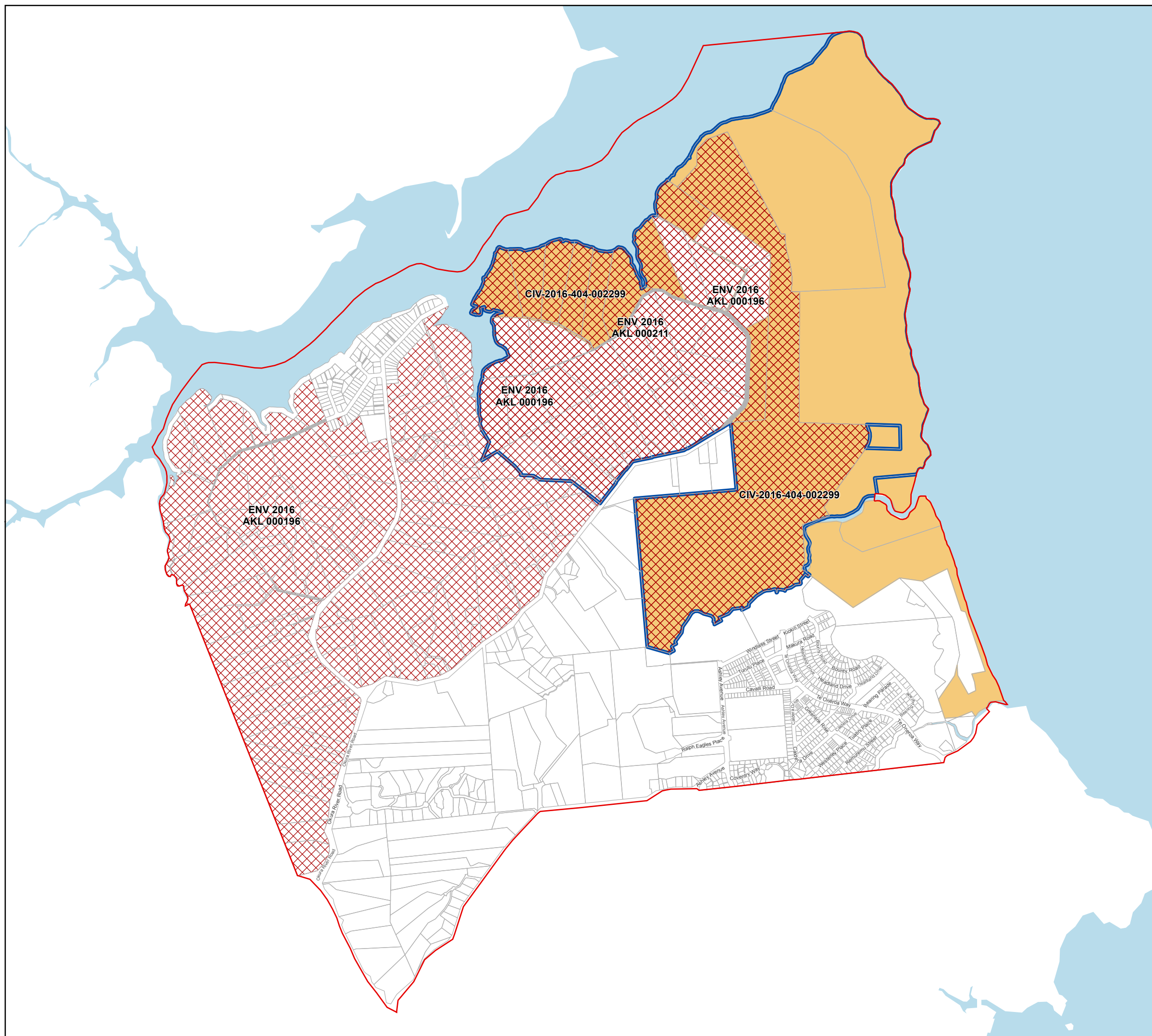
North Shore

Okura, Long Bay

Legend

-  Location
- Appeals seeking changes to Management Layers**
-  Dilworth Terrace Houses Viewshaft Overlay
CIV 2016 404 002350, ENV 2016 AKL 000220
-  High Natural Character Overlay CIV-2016-404-002284
-  Macroinvertebrate Community Index ENV 2016 AKL 000213
-  Notable Trees Overlay ENV 2016 AKL 000243
-  Outstanding Natural Landscapes Overlay
CIV-2016-404-002299, Waiheke CIV-2016-404-002331)
-  Waitakere Ranges Heritage Area Overlay CIV 2016 404 002290
-  Special Character Areas Overlay Residential and Business
CIV-2016-404-002309
-  Rural Urban Boundary (RUB) (refer to map for appeal number)
-  Subdivision Variation Control (refer to map for appeal number)
-  other appeals (refer to map for appeal number)

NOTE
refer to Unitary Pan website for more detailed information about appeals and mapping.



Whilst due care has been taken, Auckland Council gives no warranty as to the accuracy and completeness of any information on this map/plan and accepts no liability for any error, omission or use of the information.

Date: 4/11/2016

