



**Decisions of the Auckland Council on
recommendations by the Auckland Unitary
Plan Independent Hearings Panel on
submissions and further submissions to the
Proposed Auckland Unitary Plan**

Attachment C

A list of the Panel's out of scope recommendations that have been accepted by the Council, including maps which show the out of scope recommendations within the GIS Viewer.

19 August 2016

Attachment C - Summary of Panel's recommendations out of scope of a submission

Topic	Matter(s) that is out of scope
006 Natural Resources	Objective 1 - Minerals objective. The Panel has redrafted the Objective from "Auckland's mineral needs are met largely from within Auckland" to "an objective requiring that mineral resources are effectively and efficiently utilised"
027 Artworks, signs and temporary activities	Exemption to definition of 'billboard' for election signage approved under the Auckland Transport Election Signs Bylaw 2013
028 Future Urban	Deletion of the Green Infrastructure Corridor Zone Deletion of indicative roads and open space overlays
032 Historic heritage schedules	Amendments to Schedule 14.1 Historic Heritage: inclusion of the interior of the Corban's Estate Winery homestead; exclusion of the 1960s shed and rear pavilion
080 Rezoning and precincts (general)	See below for precincts
081 Rezoning and precincts (geographical areas)	See below for precincts
Precinct	Matter(s) that is out of scope
Bombay 1	Include BP service centre at 216 Mill Road as sub-precinct A (Council)
Greenhithe	Extension of sub-precinct B into A
Hayman Park	Deletion of Precinct
Karaka North	Relief sought by Karaka North Village Limited not as in the original submission.
Matakana 2	Relief sought following Environment Court decision on Plan Change 148 and after the close of

submissions on the notified proposed Auckland Unitary Plan

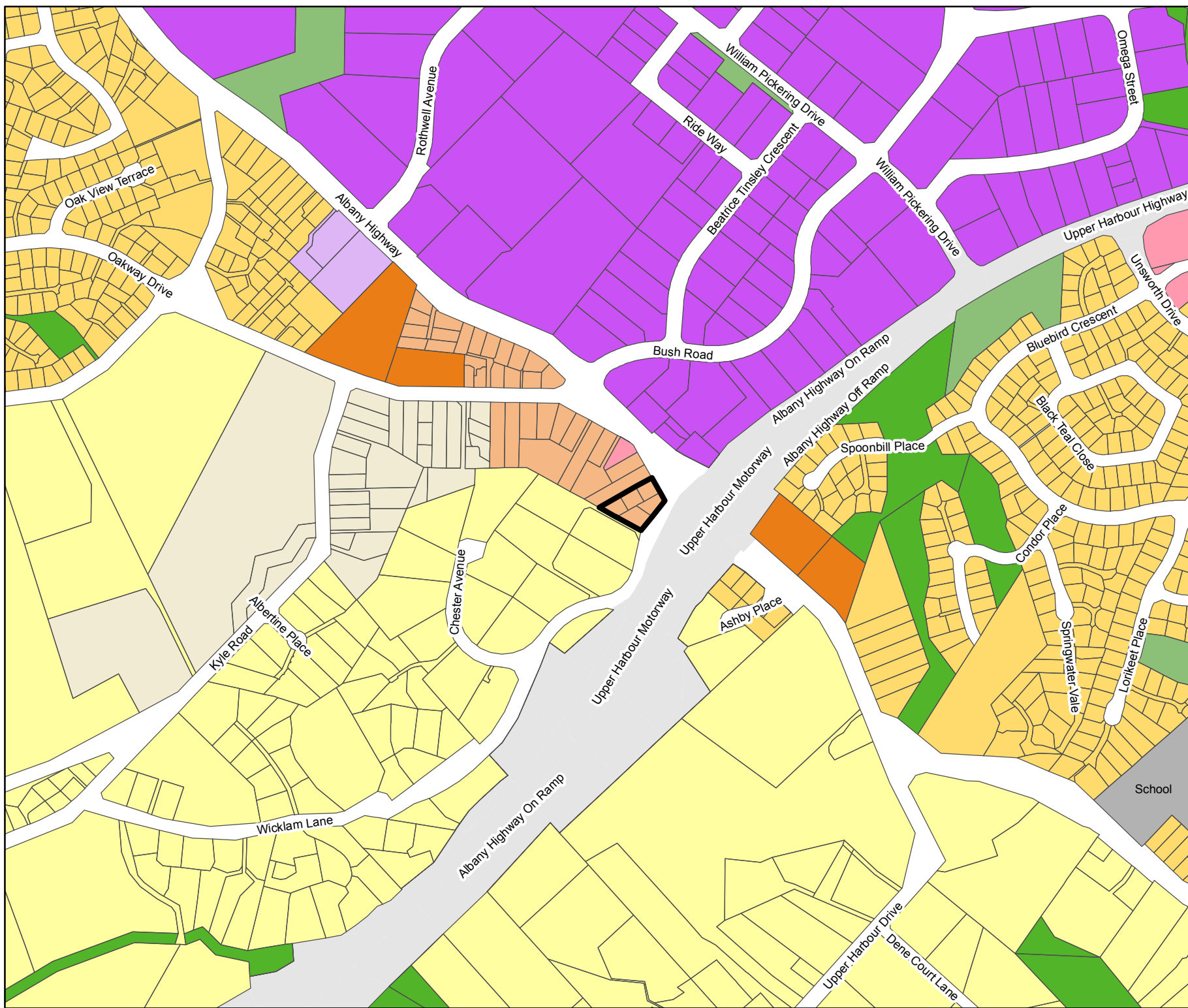
Newmarket 2	Deletion of precinct - rezoned wider area to Metropolitan Centre
Papakura	Reduction in the extent of the precinct.
Silverdale North	Deletion of precinct not sought in original submission of Highgate Business Park Limited but proposed at hearing.
Swanson North	Amend Precinct Plan 1 to remove the subdivision allocation number from 37 and 44 Crow's Road and 39 Sunnydale Road

Please refer to the following maps (and on the GIS viewer) for the Independent Hearing Panel's recommendations that are beyond the scope of a submission on zoning changes that have been accepted by Auckland Council.

Proposed Auckland Unitary Plan Decisions Version (19 August 2016)

Locations of Independent Hearing Panel recommendations that are out of scope of a submission that have been accepted by Auckland Council

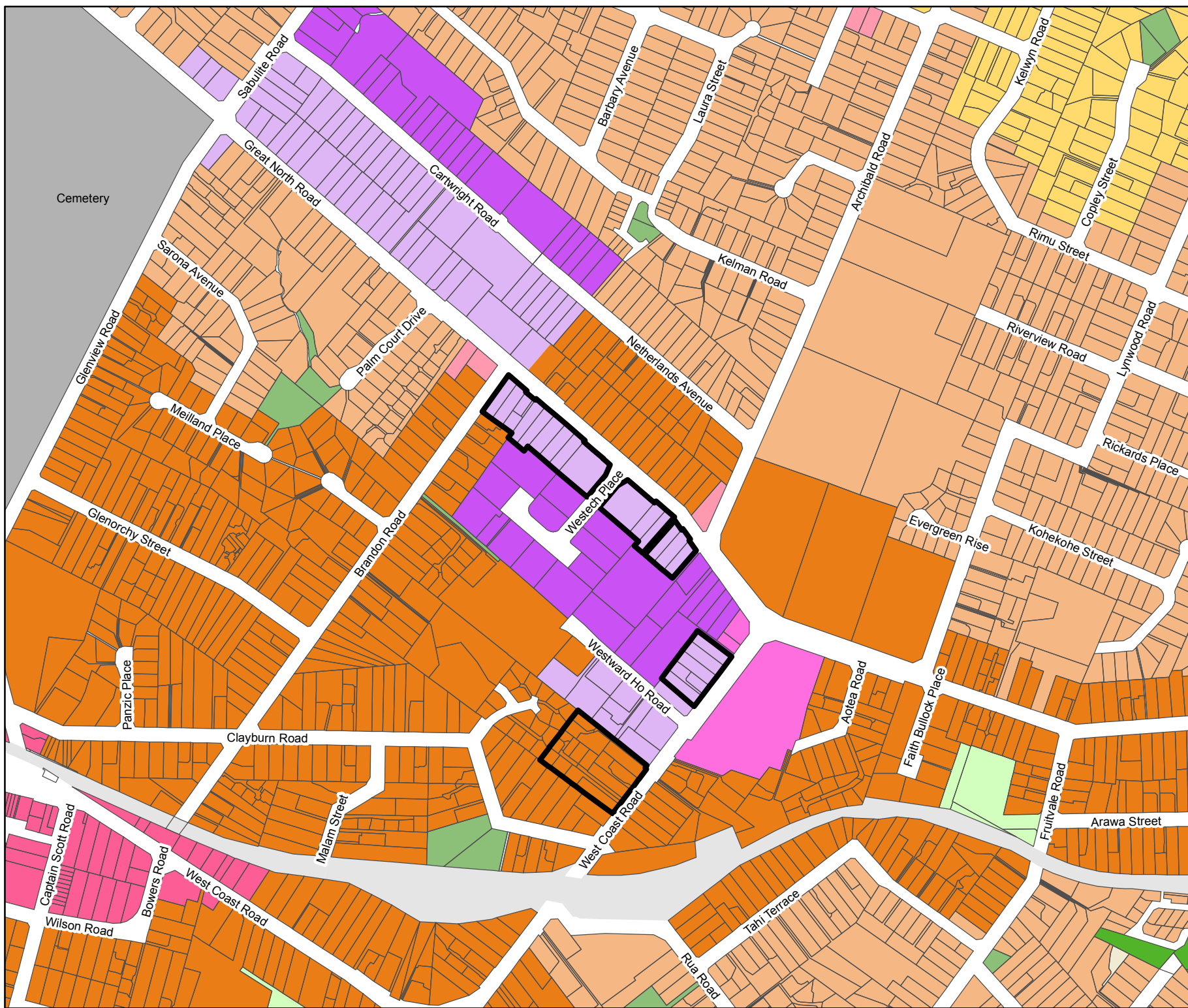
Albany



- Legend**
- Out of Scope Zone Changes
 - Residential - Large Lot Zone
 - Residential - Rural and Coastal Settlement Zone
 - Residential - Single House Zone
 - Residential - Mixed Housing Suburban Zone
 - Residential - Mixed Housing Urban Zone
 - Residential - Terrace Housing and Apartment Buildings Zone
 - Open Space - Conservation Zone
 - Open Space - Informal Recreation Zone
 - Open Space - Sport and Active Recreation Zone
 - Open Space - Civic Spaces Zone
 - Open Space - Community Zone
 - Business - City Centre Zone
 - Business - Metropolitan Centre Zone
 - Business - Town Centre Zone
 - Business - Local Centre Zone
 - Business - Neighbourhood Centre Zone
 - Business - Mixed Use Zone
 - Business - General Business Zone
 - Business - Business Park Zone
 - Business - Heavy Industry Zone
 - Business - Light Industry Zone
 - Future Urban Zone
 - Green Infrastructure Corridor
 - Rural - Rural Production Zone
 - Rural - Mixed Rural Zone
 - Rural - Rural Coastal Zone
 - Rural - Rural Conservation Zone
 - Rural - Countryside Living Zone
 - Rural - Waitakere Foothills Zone
 - Rural - Waitakere Ranges Zone
 - Strategic Transport Corridor Zone
 - Special Purpose Zone
 - Coastal - General Coastal Marine Zone [rcp/rp/dp]
 - Coastal - Marina Zone [rcp/rp/dp]
 - Coastal - Mooring Zone [rcp/dp]
 - Coastal - Minor Port Zone [rcp/rp/dp]
 - Coastal - Ferry Terminal Zone [rcp/dp]
 - Coastal - Defence Zone [rcp/dp]
 - Coastal - Coastal Transition Zone
 - Water [I]

Locations of Independent Hearing Panel recommendations that are out of scope of a submission that have been accepted by Auckland Council

Glen Eden

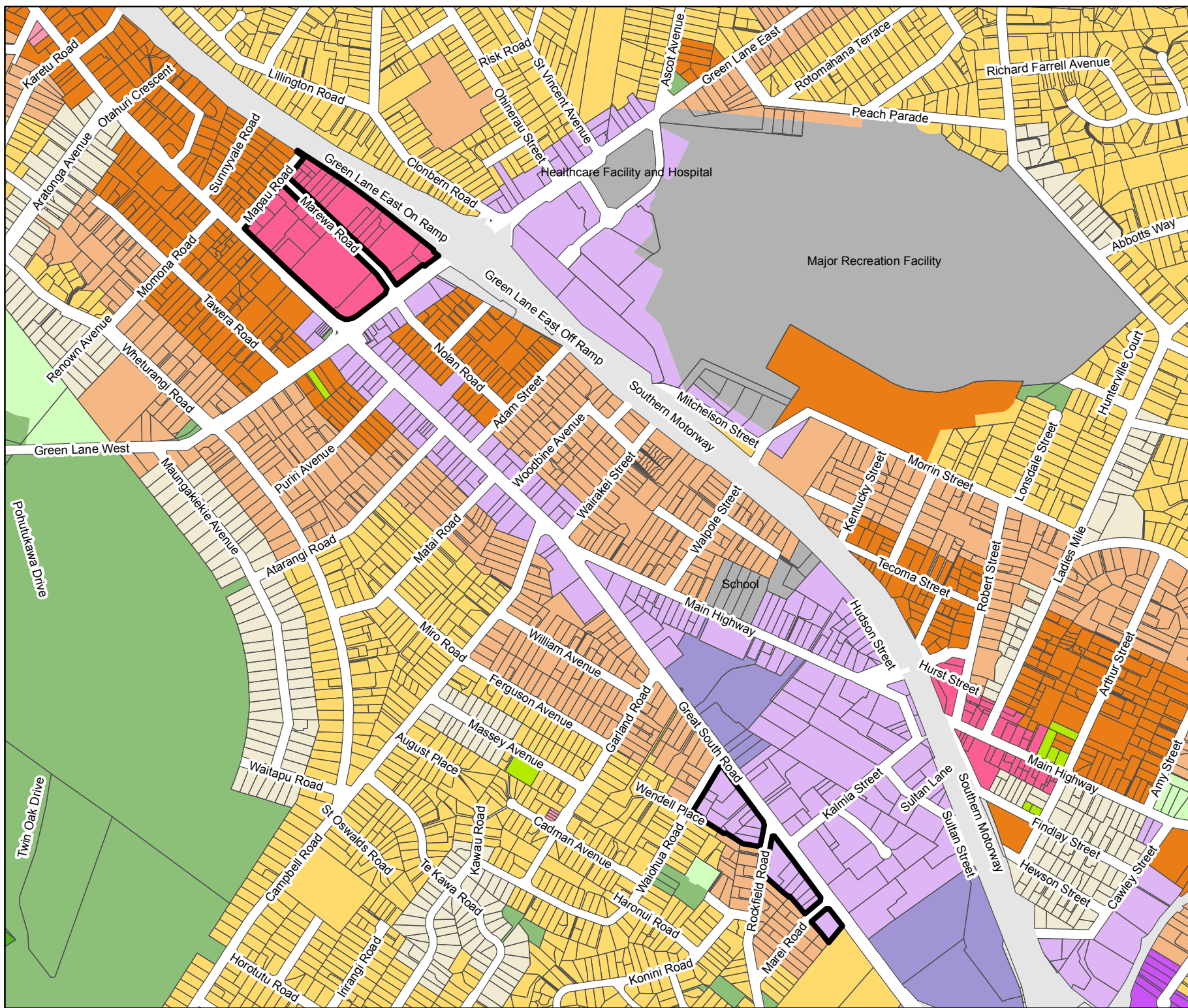


- Legend**
- Out of Scope Zone Changes
 - Residential - Large Lot Zone
 - Residential - Rural and Coastal Settlement Zone
 - Residential - Single House Zone
 - Residential - Mixed Housing Suburban Zone
 - Residential - Mixed Housing Urban Zone
 - Residential - Terrace Housing and Apartment Buildings Zone
 - Open Space - Conservation Zone
 - Open Space - Informal Recreation Zone
 - Open Space - Sport and Active Recreation Zone
 - Open Space - Civic Spaces Zone
 - Open Space - Community Zone
 - Business - City Centre Zone
 - Business - Metropolitan Centre Zone
 - Business - Town Centre Zone
 - Business - Local Centre Zone
 - Business - Neighbourhood Centre Zone
 - Business - Mixed Use Zone
 - Business - General Business Zone
 - Business - Business Park Zone
 - Business - Heavy Industry Zone
 - Business - Light Industry Zone
 - Future Urban Zone
 - Green Infrastructure Corridor
 - Rural - Rural Production Zone
 - Rural - Mixed Rural Zone
 - Rural - Rural Coastal Zone
 - Rural - Rural Conservation Zone
 - Rural - Countryside Living Zone
 - Rural - Waitakere Foothills Zone
 - Rural - Waitakere Ranges Zone
 - Strategic Transport Corridor Zone
 - Special Purpose Zone
 - Coastal - General Coastal Marine Zone [rcp/rp/dp]
 - Coastal - Marina Zone [rcp/rp/dp]
 - Coastal - Mooring Zone [rcp/dp]
 - Coastal - Minor Port Zone [rcp/rp/dp]
 - Coastal - Ferry Terminal Zone [rcp/dp]
 - Coastal - Defence Zone [rcp/dp]
 - Coastal - Coastal Transition Zone
 - Water [l]

Locations of Independent Hearing Panel recommendations that are out of scope of a submission that have been accepted by Auckland Council

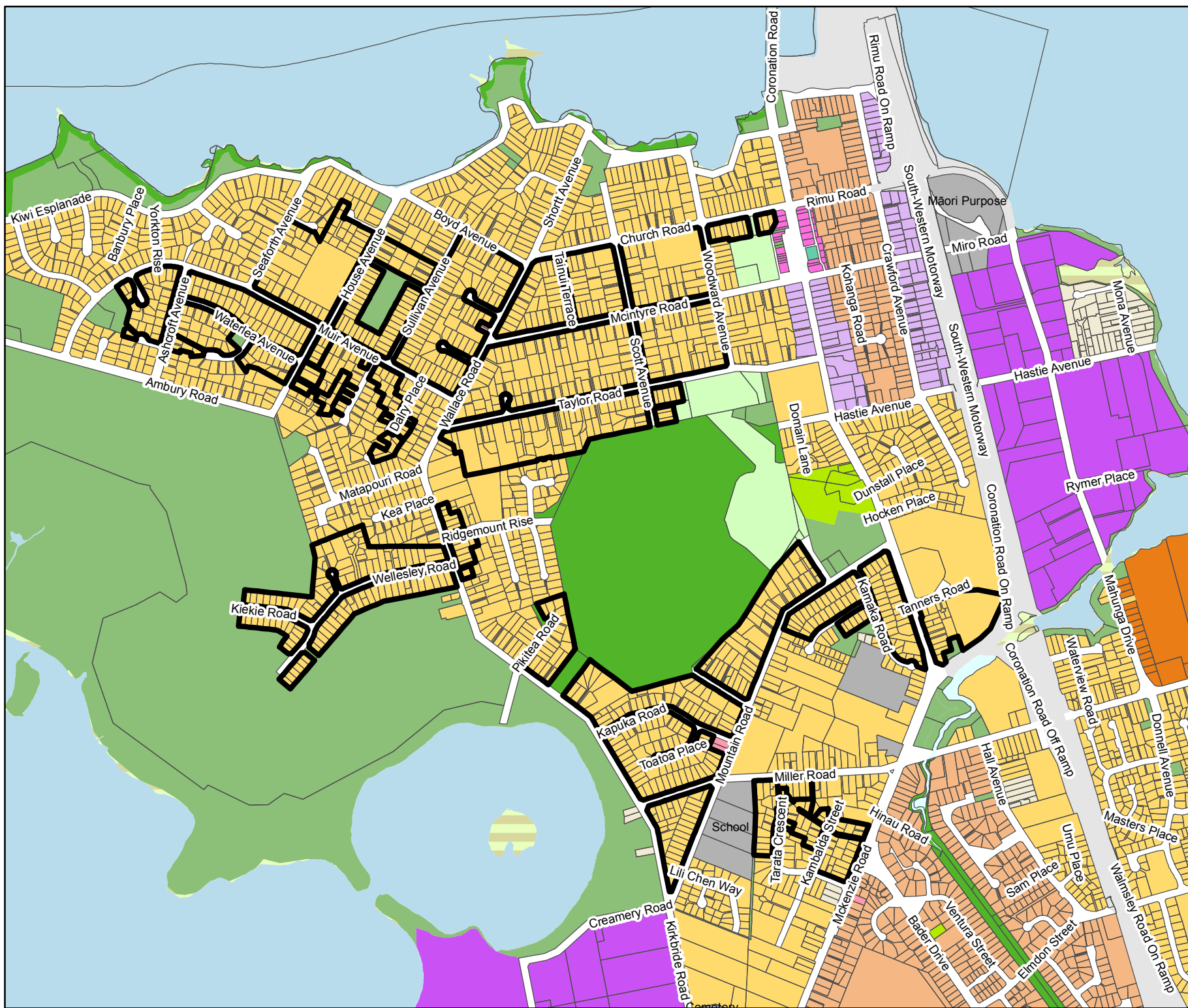
Greenlane

- Legend**
- Out of Scope Zone Changes
 - Residential - Large Lot Zone
 - Residential - Rural and Coastal Settlement Zone
 - Residential - Single House Zone
 - Residential - Mixed Housing Suburban Zone
 - Residential - Mixed Housing Urban Zone
 - Residential - Terrace Housing and Apartment Buildings Zone
 - Open Space - Conservation Zone
 - Open Space - Informal Recreation Zone
 - Open Space - Sport and Active Recreation Zone
 - Open Space - Civic Spaces Zone
 - Open Space - Community Zone
 - Business - City Centre Zone
 - Business - Metropolitan Centre Zone
 - Business - Town Centre Zone
 - Business - Local Centre Zone
 - Business - Neighbourhood Centre Zone
 - Business - Mixed Use Zone
 - Business - General Business Zone
 - Business - Business Park Zone
 - Business - Heavy Industry Zone
 - Business - Light Industry Zone
 - Future Urban Zone
 - Green Infrastructure Corridor
 - Rural - Rural Production Zone
 - Rural - Mixed Rural Zone
 - Rural - Rural Coastal Zone
 - Rural - Rural Conservation Zone
 - Rural - Countryside Living Zone
 - Rural - Waitakere Foothills Zone
 - Rural - Waitakere Ranges Zone
 - Strategic Transport Corridor Zone
 - Special Purpose Zone
 - Coastal - General Coastal Marine Zone [rcp/rp/dp]
 - Coastal - Marina Zone [rcp/rp/dp]
 - Coastal - Mooring Zone [rcp/dp]
 - Coastal - Minor Port Zone [rcp/rp/dp]
 - Coastal - Ferry Terminal Zone [rcp/dp]
 - Coastal - Defence Zone [rcp/dp]
 - Coastal - Coastal Transition Zone
 - Water [l]



Locations of Independent Hearing Panel recommendations that are out of scope of a submission that have been accepted by Auckland Council

Mangere Bridge

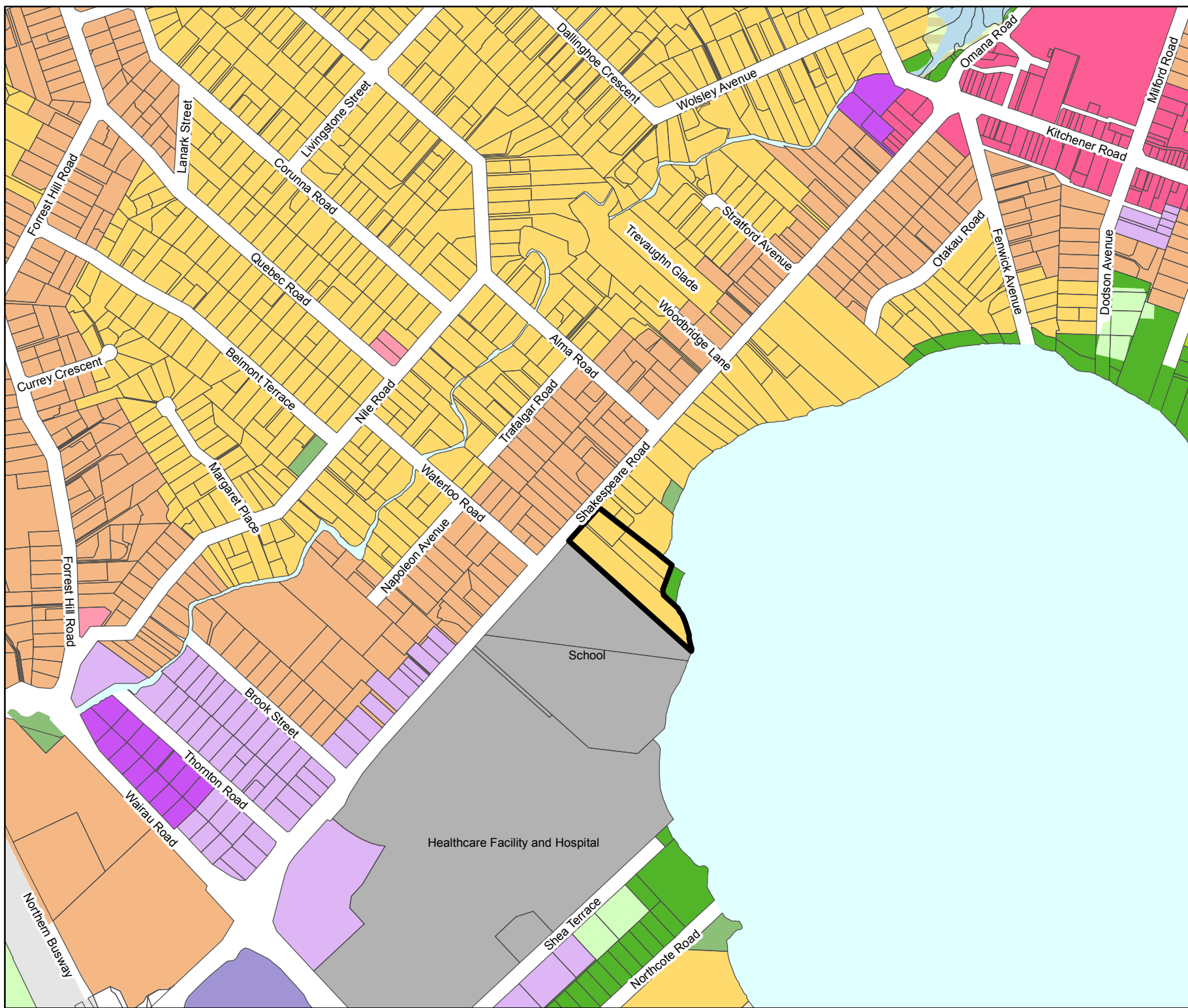


- Legend**
- Out of Scope Zone Changes
 - Residential - Large Lot Zone
 - Residential - Rural and Coastal Settlement Zone
 - Residential - Single House Zone
 - Residential - Mixed Housing Suburban Zone
 - Residential - Mixed Housing Urban Zone
 - Residential - Terrace Housing and Apartment Buildings Zone
 - Open Space - Conservation Zone
 - Open Space - Informal Recreation Zone
 - Open Space - Sport and Active Recreation Zone
 - Open Space - Civic Spaces Zone
 - Open Space - Community Zone
 - Business - City Centre Zone
 - Business - Metropolitan Centre Zone
 - Business - Town Centre Zone
 - Business - Local Centre Zone
 - Business - Neighbourhood Centre Zone
 - Business - Mixed Use Zone
 - Business - General Business Zone
 - Business - Business Park Zone
 - Business - Heavy Industry Zone
 - Business - Light Industry Zone
 - Future Urban Zone
 - Green Infrastructure Corridor
 - Rural - Rural Production Zone
 - Rural - Mixed Rural Zone
 - Rural - Rural Coastal Zone
 - Rural - Rural Conservation Zone
 - Rural - Countryside Living Zone
 - Rural - Waitakere Foothills Zone
 - Rural - Waitakere Ranges Zone
 - Strategic Transport Corridor Zone
 - Special Purpose Zone
 - Coastal - General Coastal Marine Zone [rcp/rp/dp]
 - Coastal - Marina Zone [rcp/rp/dp]
 - Coastal - Mooring Zone [rcp/dp]
 - Coastal - Minor Port Zone [rcp/rp/dp]
 - Coastal - Ferry Terminal Zone [rcp/dp]
 - Coastal - Defence Zone [rcp/dp]
 - Coastal - Coastal Transition Zone
 - Water [I]

**Proposed Auckland Unitary Plan
Decisions Version (19 August 2016)**

Locations of Independent Hearing Panel recommendations that are out of scope of a submission that have been accepted by Auckland Council

Milford



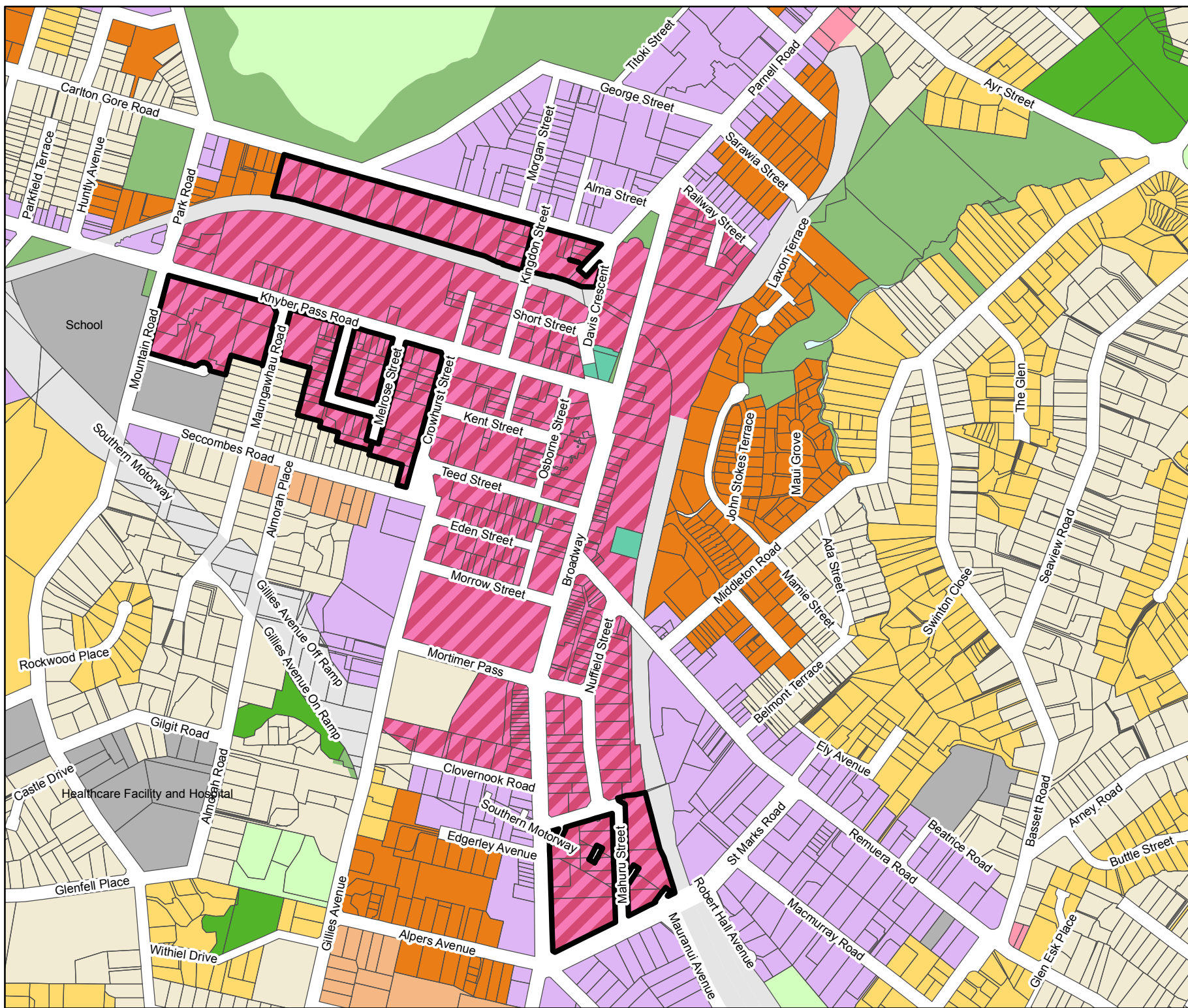
- Legend**
- Out of Scope Zone Changes
 - Residential - Large Lot Zone
 - Residential - Rural and Coastal Settlement Zone
 - Residential - Single House Zone
 - Residential - Mixed Housing Suburban Zone
 - Residential - Mixed Housing Urban Zone
 - Residential - Terrace Housing and Apartment Buildings Zone
 - Open Space - Conservation Zone
 - Open Space - Informal Recreation Zone
 - Open Space - Sport and Active Recreation Zone
 - Open Space - Civic Spaces Zone
 - Open Space - Community Zone
 - Business - City Centre Zone
 - Business - Metropolitan Centre Zone
 - Business - Town Centre Zone
 - Business - Local Centre Zone
 - Business - Neighbourhood Centre Zone
 - Business - Mixed Use Zone
 - Business - General Business Zone
 - Business - Business Park Zone
 - Business - Heavy Industry Zone
 - Business - Light Industry Zone
 - Future Urban Zone
 - Green Infrastructure Corridor
 - Rural - Rural Production Zone
 - Rural - Mixed Rural Zone
 - Rural - Rural Coastal Zone
 - Rural - Rural Conservation Zone
 - Rural - Countryside Living Zone
 - Rural - Waitakere Foothills Zone
 - Rural - Waitakere Ranges Zone
 - Strategic Transport Corridor Zone
 - Special Purpose Zone
 - Coastal - General Coastal Marine Zone [rcp/rp/dp]
 - Coastal - Marina Zone [rcp/rp/dp]
 - Coastal - Mooring Zone [rcp/dp]
 - Coastal - Minor Port Zone [rcp/rp/dp]
 - Coastal - Ferry Terminal Zone [rcp/dp]
 - Coastal - Defence Zone [rcp/dp]
 - Coastal - Coastal Transition Zone
 - Water [I]

**Proposed Auckland Unitary Plan
Decisions Version (19 August 2016)**

Locations of Independent Hearing Panel recommendations that are out of scope of a submission that have been accepted by Auckland Council

Newmarket

- Legend**
-  Out of Scope Zone Changes
 -  Residential - Large Lot Zone
 -  Residential - Rural and Coastal Settlement Zone
 -  Residential - Single House Zone
 -  Residential - Mixed Housing Suburban Zone
 -  Residential - Mixed Housing Urban Zone
 -  Residential - Terrace Housing and Apartment Buildings Zone
 -  Open Space - Conservation Zone
 -  Open Space - Informal Recreation Zone
 -  Open Space - Sport and Active Recreation Zone
 -  Open Space - Civic Spaces Zone
 -  Open Space - Community Zone
 -  Business - City Centre Zone
 -  Business - Metropolitan Centre Zone
 -  Business - Town Centre Zone
 -  Business - Local Centre Zone
 -  Business - Neighbourhood Centre Zone
 -  Business - Mixed Use Zone
 -  Business - General Business Zone
 -  Business - Business Park Zone
 -  Business - Heavy Industry Zone
 -  Business - Light Industry Zone
 -  Future Urban Zone
 -  Green Infrastructure Corridor
 -  Rural - Rural Production Zone
 -  Rural - Mixed Rural Zone
 -  Rural - Rural Coastal Zone
 -  Rural - Rural Conservation Zone
 -  Rural - Countryside Living Zone
 -  Rural - Waitakere Foothills Zone
 -  Rural - Waitakere Ranges Zone
 -  Strategic Transport Corridor Zone
 -  Special Purpose Zone
 -  Coastal - General Coastal Marine Zone [rcp/rp/dp]
 -  Coastal - Marina Zone [rcp/rp/dp]
 -  Coastal - Mooring Zone [rcp/dp]
 -  Coastal - Minor Port Zone [rcp/rp/dp]
 -  Coastal - Ferry Terminal Zone [rcp/dp]
 -  Coastal - Defence Zone [rcp/dp]
 -  Coastal - Coastal Transition Zone
 -  Water [l]



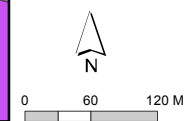
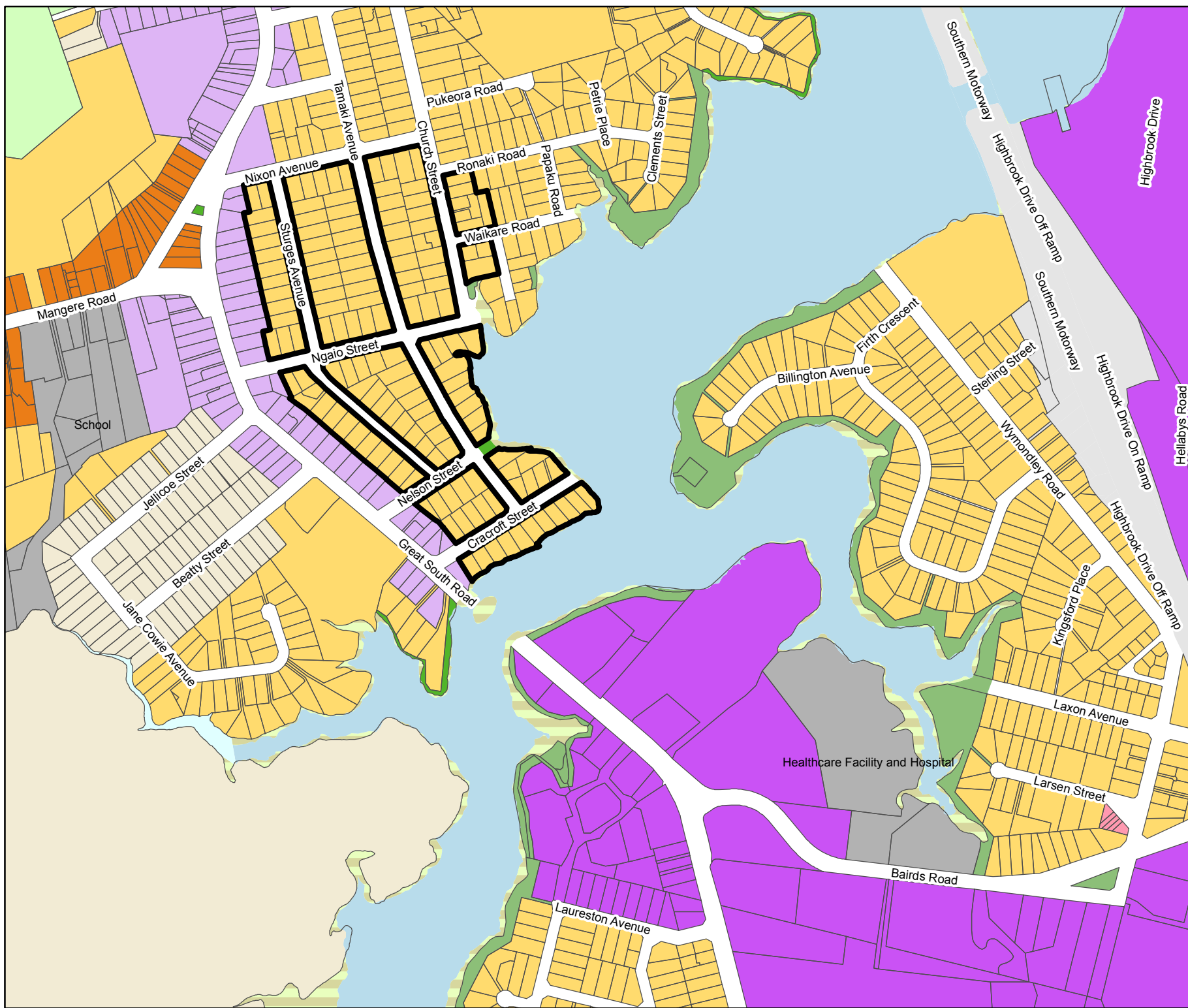
**Proposed Auckland Unitary Plan
Decisions Version (19 August 2016)**

Locations of Independent Hearing Panel recommendations that are out of scope of a submission that have been accepted by Auckland Council

Otago

Legend

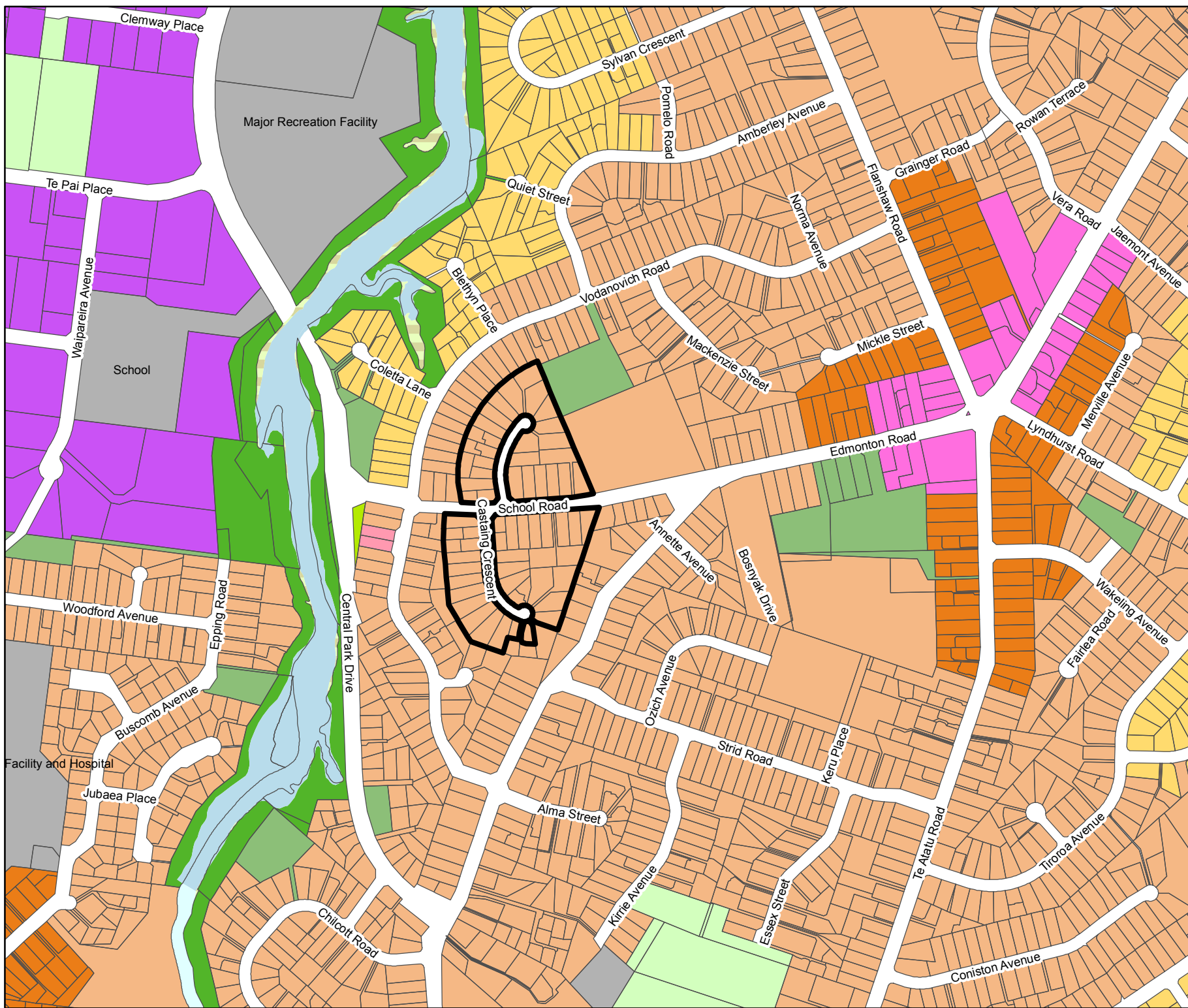
-  Out of Scope Zone Changes
-  Residential - Large Lot Zone
-  Residential - Rural and Coastal Settlement Zone
-  Residential - Single House Zone
-  Residential - Mixed Housing Suburban Zone
-  Residential - Mixed Housing Urban Zone
-  Residential - Terrace Housing and Apartment Buildings Zone
-  Open Space - Conservation Zone
-  Open Space - Informal Recreation Zone
-  Open Space - Sport and Active Recreation Zone
-  Open Space - Civic Spaces Zone
-  Open Space - Community Zone
-  Business - City Centre Zone
-  Business - Metropolitan Centre Zone
-  Business - Town Centre Zone
-  Business - Local Centre Zone
-  Business - Neighbourhood Centre Zone
-  Business - Mixed Use Zone
-  Business - General Business Zone
-  Business - Business Park Zone
-  Business - Heavy Industry Zone
-  Business - Light Industry Zone
-  Future Urban Zone
-  Green Infrastructure Corridor
-  Rural - Rural Production Zone
-  Rural - Mixed Rural Zone
-  Rural - Rural Coastal Zone
-  Rural - Rural Conservation Zone
-  Rural - Countryside Living Zone
-  Rural - Waitakere Foothills Zone
-  Rural - Waitakere Ranges Zone
-  Strategic Transport Corridor Zone
-  Special Purpose Zone
-  Coastal - General Coastal Marine Zone [rcp/rp/dp]
-  Coastal - Marina Zone [rcp/rp/dp]
-  Coastal - Mooring Zone [rcp/dp]
-  Coastal - Minor Port Zone [rcp/rp/dp]
-  Coastal - Ferry Terminal Zone [rcp/dp]
-  Coastal - Defence Zone [rcp/dp]
-  Coastal - Coastal Transition Zone
-  Water [I]



Locations of Independent Hearing Panel recommendations that are out of scope of a submission that have been accepted by Auckland Council

Te Atatu South

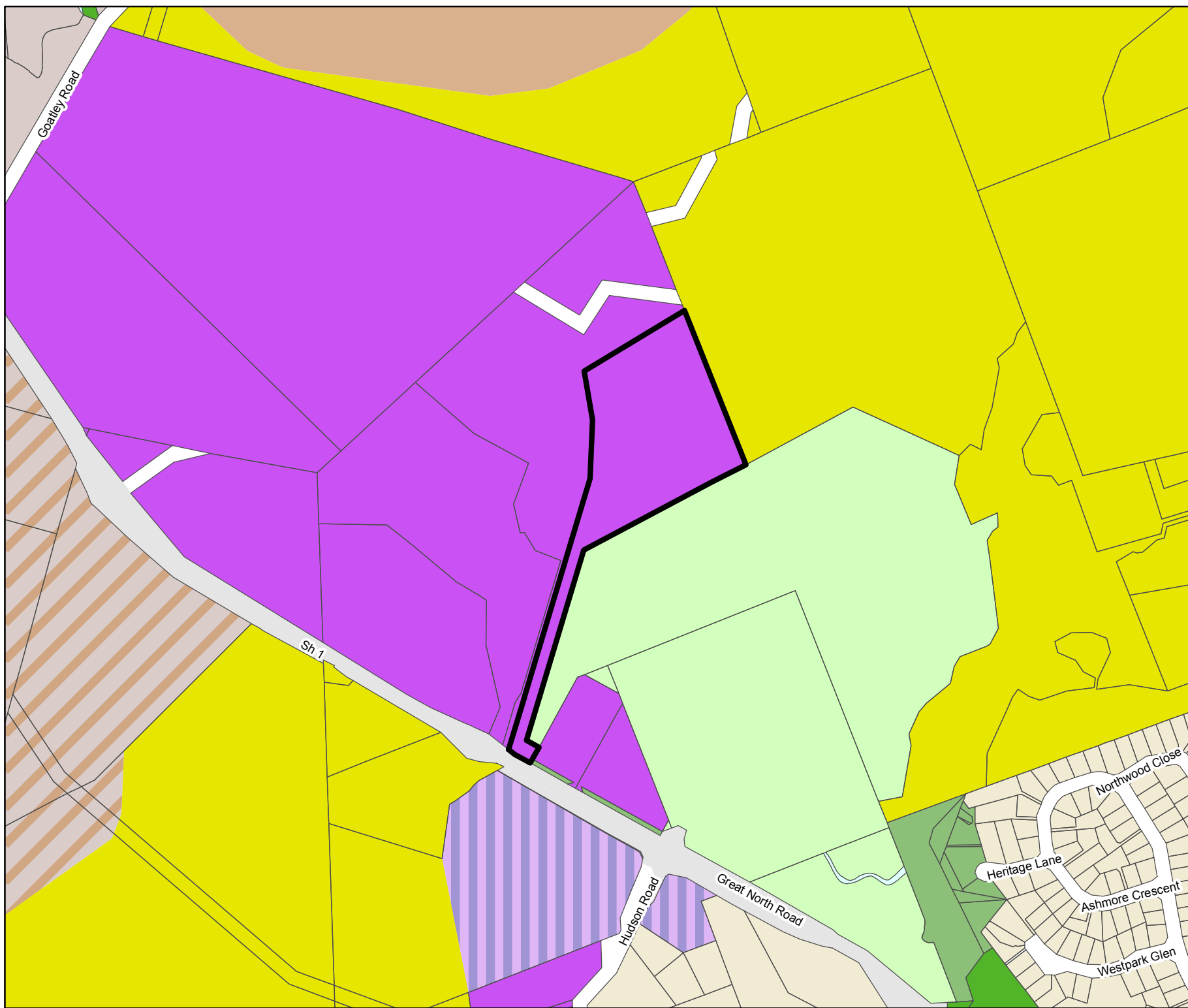
- Legend**
-  Out of Scope Zone Changes
 -  Residential - Large Lot Zone
 -  Residential - Rural and Coastal Settlement Zone
 -  Residential - Single House Zone
 -  Residential - Mixed Housing Suburban Zone
 -  Residential - Mixed Housing Urban Zone
 -  Residential - Terrace Housing and Apartment Buildings Zone
 -  Open Space - Conservation Zone
 -  Open Space - Informal Recreation Zone
 -  Open Space - Sport and Active Recreation Zone
 -  Open Space - Civic Spaces Zone
 -  Open Space - Community Zone
 -  Business - City Centre Zone
 -  Business - Metropolitan Centre Zone
 -  Business - Town Centre Zone
 -  Business - Local Centre Zone
 -  Business - Neighbourhood Centre Zone
 -  Business - Mixed Use Zone
 -  Business - General Business Zone
 -  Business - Business Park Zone
 -  Business - Heavy Industry Zone
 -  Business - Light Industry Zone
 -  Future Urban Zone
 -  Green Infrastructure Corridor
 -  Rural - Rural Production Zone
 -  Rural - Mixed Rural Zone
 -  Rural - Rural Coastal Zone
 -  Rural - Rural Conservation Zone
 -  Rural - Countryside Living Zone
 -  Rural - Waitakere Foothills Zone
 -  Rural - Waitakere Ranges Zone
 -  Strategic Transport Corridor Zone
 -  Special Purpose Zone
 -  Coastal - General Coastal Marine Zone [rcp/rp/dp]
 -  Coastal - Marina Zone [rcp/rp/dp]
 -  Coastal - Mooring Zone [rcp/dp]
 -  Coastal - Minor Port Zone [rcp/rp/dp]
 -  Coastal - Ferry Terminal Zone [rcp/dp]
 -  Coastal - Defence Zone [rcp/dp]
 -  Coastal - Coastal Transition Zone
 -  Water [l]



**Proposed Auckland Unitary Plan
Decisions Version (19 August 2016)**

Locations of Independent Hearing Panel recommendations that are out of scope of a submission that have been accepted by Auckland Council

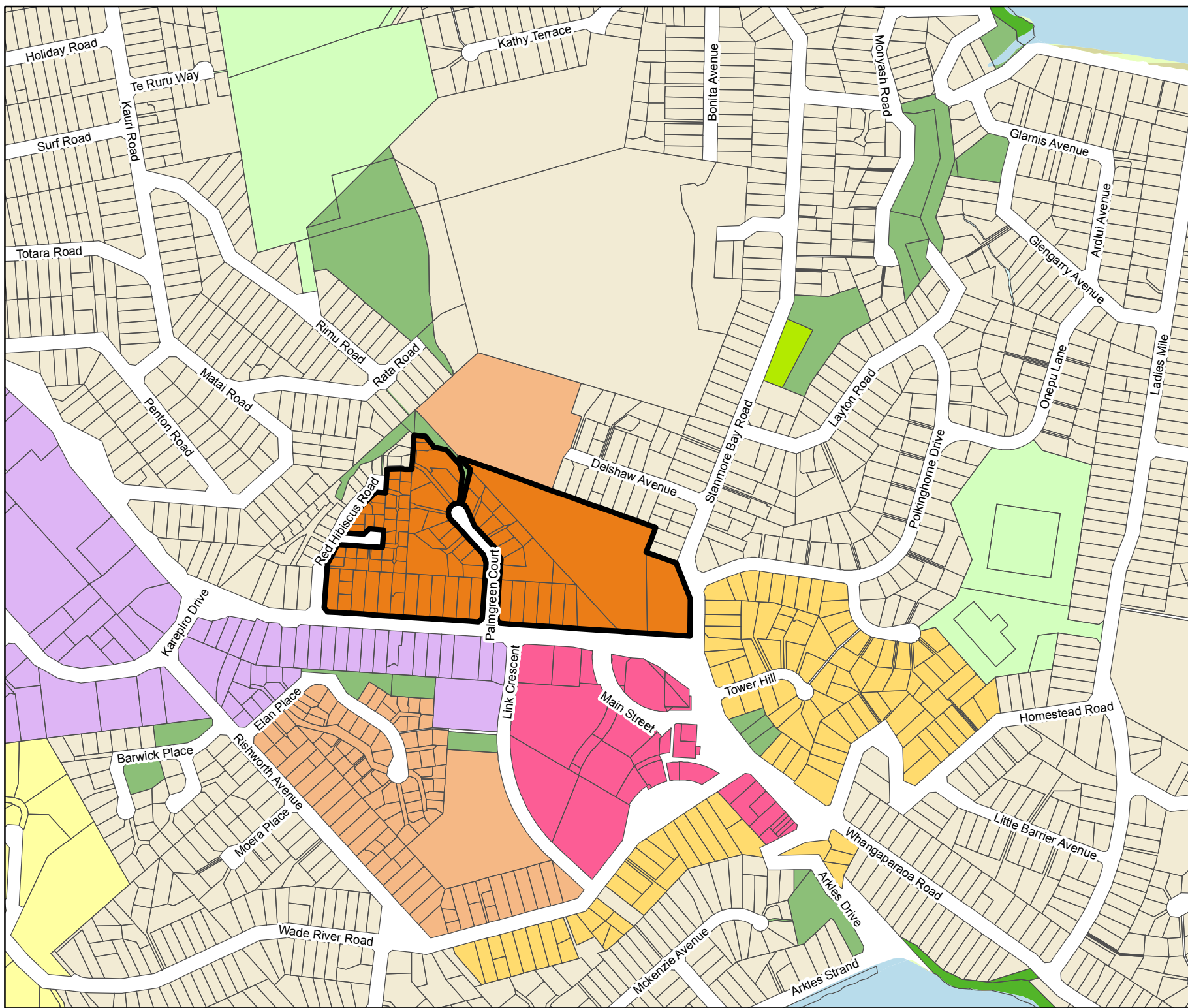
Warkworth



- Legend**
- Out of Scope Zone Changes
 - Residential - Large Lot Zone
 - Residential - Rural and Coastal Settlement Zone
 - Residential - Single House Zone
 - Residential - Mixed Housing Suburban Zone
 - Residential - Mixed Housing Urban Zone
 - Residential - Terrace Housing and Apartment Buildings Zone
 - Open Space - Conservation Zone
 - Open Space - Informal Recreation Zone
 - Open Space - Sport and Active Recreation Zone
 - Open Space - Civic Spaces Zone
 - Open Space - Community Zone
 - Business - City Centre Zone
 - Business - Metropolitan Centre Zone
 - Business - Town Centre Zone
 - Business - Local Centre Zone
 - Business - Neighbourhood Centre Zone
 - Business - Mixed Use Zone
 - Business - General Business Zone
 - Business - Business Park Zone
 - Business - Heavy Industry Zone
 - Business - Light Industry Zone
 - Future Urban Zone
 - Green Infrastructure Corridor
 - Rural - Rural Production Zone
 - Rural - Mixed Rural Zone
 - Rural - Rural Coastal Zone
 - Rural - Rural Conservation Zone
 - Rural - Countryside Living Zone
 - Rural - Waitakere Foothills Zone
 - Rural - Waitakere Ranges Zone
 - Strategic Transport Corridor Zone
 - Special Purpose Zone
 - Coastal - General Coastal Marine Zone [rcp/rp/dp]
 - Coastal - Marina Zone [rcp/rp/dp]
 - Coastal - Mooring Zone [rcp/dp]
 - Coastal - Minor Port Zone [rcp/rp/dp]
 - Coastal - Ferry Terminal Zone [rcp/dp]
 - Coastal - Defence Zone [rcp/dp]
 - Coastal - Coastal Transition Zone
 - Water [I]

Locations of Independent Hearing Panel recommendations that are out of scope of a submission that have been accepted by Auckland Council

Whangaparaoa



- Legend**
- Out of Scope Zone Changes
 - Residential - Large Lot Zone
 - Residential - Rural and Coastal Settlement Zone
 - Residential - Single House Zone
 - Residential - Mixed Housing Suburban Zone
 - Residential - Mixed Housing Urban Zone
 - Residential - Terrace Housing and Apartment Buildings Zone
 - Open Space - Conservation Zone
 - Open Space - Informal Recreation Zone
 - Open Space - Sport and Active Recreation Zone
 - Open Space - Civic Spaces Zone
 - Open Space - Community Zone
 - Business - City Centre Zone
 - Business - Metropolitan Centre Zone
 - Business - Town Centre Zone
 - Business - Local Centre Zone
 - Business - Neighbourhood Centre Zone
 - Business - Mixed Use Zone
 - Business - General Business Zone
 - Business - Business Park Zone
 - Business - Heavy Industry Zone
 - Business - Light Industry Zone
 - Future Urban Zone
 - Green Infrastructure Corridor
 - Rural - Rural Production Zone
 - Rural - Mixed Rural Zone
 - Rural - Rural Coastal Zone
 - Rural - Rural Conservation Zone
 - Rural - Countryside Living Zone
 - Rural - Waitakere Foothills Zone
 - Rural - Waitakere Ranges Zone
 - Strategic Transport Corridor Zone
 - Special Purpose Zone
 - Coastal - General Coastal Marine Zone [rcp/rp/dp]
 - Coastal - Marina Zone [rcp/rp/dp]
 - Coastal - Mooring Zone [rcp/dp]
 - Coastal - Minor Port Zone [rcp/rp/dp]
 - Coastal - Ferry Terminal Zone [rcp/dp]
 - Coastal - Defence Zone [rcp/dp]
 - Coastal - Coastal Transition Zone
 - Water [I]