

This mapplan is illustrative only and all information should be independently verified on site before taking any action. Copyright: Auckland Council. Land Parcel Boundary information from LINZ (Crown Copyright Reserved). Whilst due care has been taken, Auckland Council gives no warranty as to the accuracy and completeness of any information on this mapplan and accepts no liability for any error, omission or use of the information. Height datum: Auckland 1946.

Approved

Plan Change 33

Auckland Council District Plan - North Shore Section

Index to Maps

Date: 20 June 2011

Ref Number:

Published Name: Index



Auckland Council
Te Kaitiaki o Te Rauwharua



Legend

- Sites subject to proposed Change 33 (Auckland Council District Plan, North Shore Section)
- Land zoned Residential 3

1

This map/plan is illustrative only and all information should be independently verified on site before taking any action. Copyright Auckland Council. Land Parcel Boundary information from LINZ (Crown Copyright Reserved). Whilst due care has been taken, Auckland Council gives no warranty as to the accuracy and completeness of any information on this map/plan and accepts no liability for any error, omission or use of the information. Height datum: Auckland 1948.

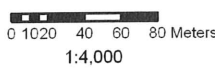
Approved Plan Change 33
Auckland Council District Plan - North Shore Section

Business Areas in Residential 3 Areas

Date: 20 June 2011

Ref Number:

Published Name: Proposed Plan Change 33



Auckland Council
Te Kaunihera o Tairāwhiti / Mataraua



This map plan is illustrative only and all information should be independently verified on site before taking any action. Copyright Auckland Council. Land Parcel Boundary information from LINZ (Crown Copyright Reserved). Whilst due care has been taken, Auckland Council gives no warranty as to the accuracy and completeness of any information on this map plan and accepts no liability for any error, omission or use of the information. Height datum: Auckland 1948.


Approved Plan Change 33
Auckland Council District Plan - North Shore Section

Business Areas in Residential 3 Areas

Date: 20 June 2011

Ref Number:

Published Name: Proposed Plan Change 33



Auckland Council
 Te Kaitiaki o Tāmaki / Mataraua



Legend

- Sites subject to proposed Change 33 (Auckland Council District Plan, North Shore Section)
- Land zoned Residential 3

3

This map plan is illustrative only and all information should be independently verified on site before taking any action. Copyright Auckland Council. Land Parcel Boundary information from LINZ (Crown Copyright Reserved). Whilst due care has been taken, Auckland Council gives no warranty as to the accuracy and completeness of any information on this map plan and accepts no liability for any error, omission or use of the information. Height datum: Auckland 1945.

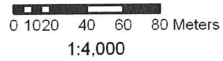
Approved Plan Change 33
Auckland Council District Plan - North Shore Section

Business Areas in Residential 3 Areas

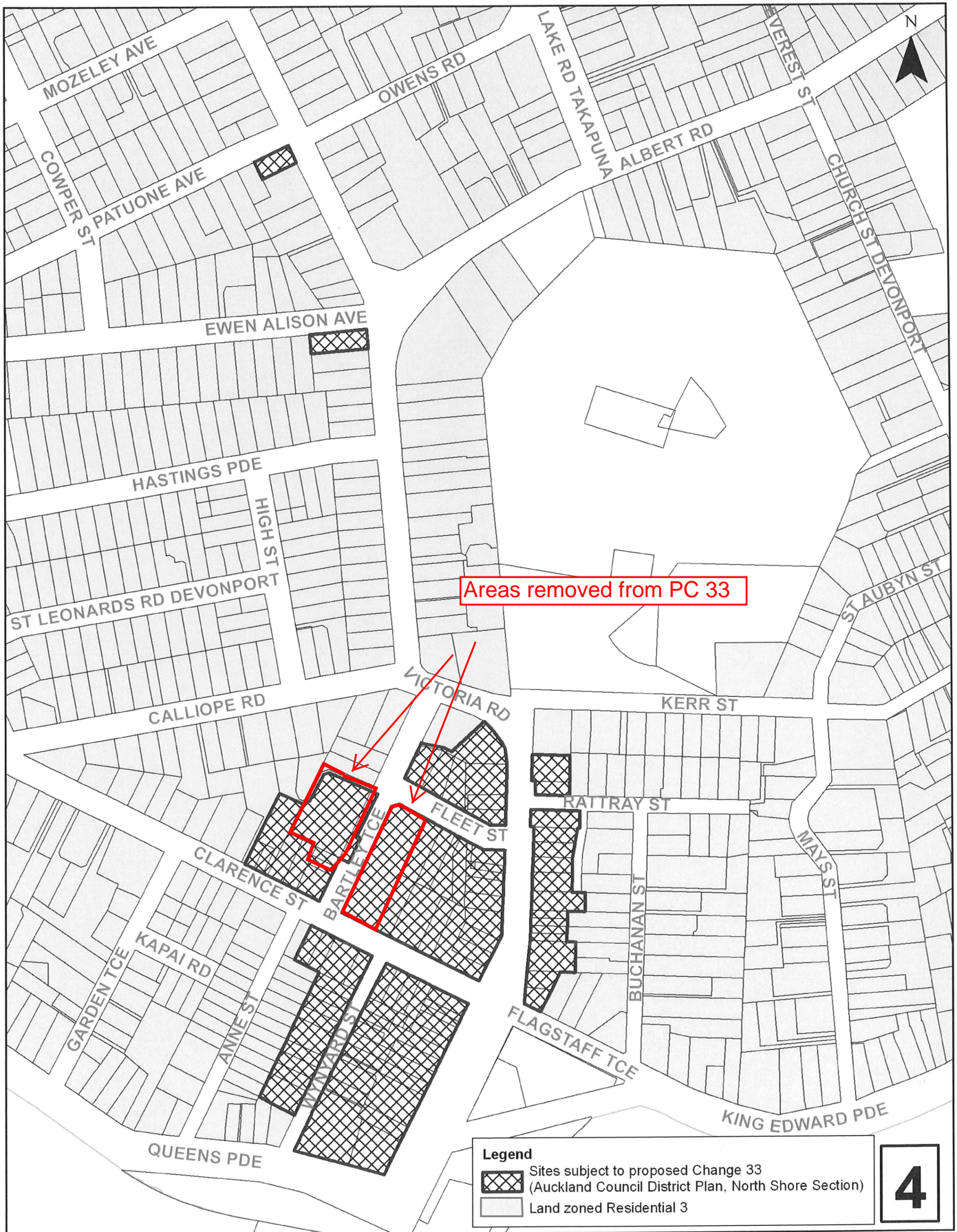
Date: 20 June 2011

Ref Number:

Published Name: Proposed Plan Change 33



Auckland Council
 Te Kaunihera o Tairāwhiti Mākaruru



This map is illustrative only and all information should be independently verified on site before taking any action. Copyright Auckland Council. Land Parcel Boundary information from LINZ (Crown Copyright Reserved). Whilst due care has been taken, Auckland Council gives no warranty as to the accuracy and completeness of any information on this map and accepts no liability for any error, omission or use of the information. Height datum: Auckland 1946.

Date: 20 June 2011

Ref Number:

Published Name: Proposed Plan Change 33

Approved Plan Change 33
Auckland Council District Plan - North Shore Section

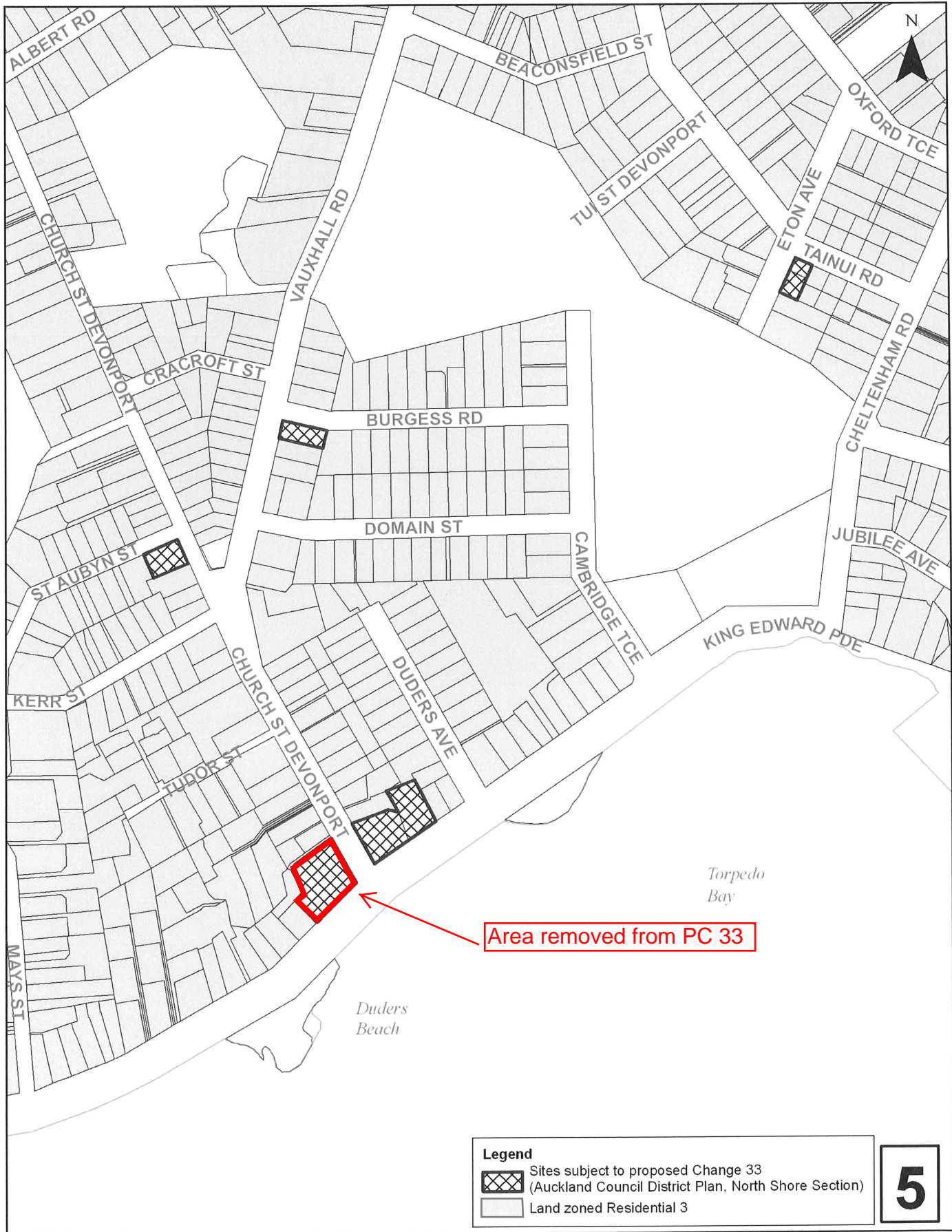
Business Areas in Residential 3 Areas

0 10 20 40 60 80 Meters



1:4,000



Auckland Council
 Te Kaunihera o Tāmaki Makaurau



Legend

-  Sites subject to proposed Change 33 (Auckland Council District Plan, North Shore Section)
-  Land zoned Residential 3


5

This map plan is illustrative only and all information should be independently verified on site before taking any action. Copyright Auckland Council. Land Parcel Boundary information from LINZ (Crown Copyright Reserved). Whilst due care has been taken, Auckland Council gives no warranty as to the accuracy and completeness of any information on this map plan and accepts no liability for any error, omission or use of the information. Height datum: Auckland 1945.

Approved Plan Change 33
Auckland Council District Plan - North Shore Section

Business Areas in Residential 3 Areas

Date: 20 June 2011
 Ref Number:
 Published Name: Proposed Plan Change 33





This map plan is illustrative only and all information should be independently verified on site before taking any action. Copyright Auckland Council. Land Parcel Boundary information from LINZ (Crown Copyright Reserved). Whilst due care has been taken, Auckland Council gives no warranty as to the accuracy and completeness of any information on this map plan and accepts no liability for any error, omission or use of the information. Height datum: Auckland 1948.

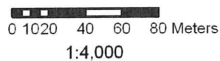
Date: 20 June 2011

Ref Number:

Published Name: Proposed Plan Change 33

Approved Plan Change 33
Auckland Council District Plan - North Shore Section

Business Areas in Residential 3 Areas



6



Auckland Council
 Te Kaunihera o Tairāwhiti | Te Matatini