








This map/plan is illustrative only and all information should be independently verified on site before taking any action. Copyright Auckland Council. Land Parcel Boundary information from LINZ (Crown Copyright Reserved). Whilst due care has been taken, Auckland Council gives no warranty as to the accuracy and completeness of any information on this map/plan and accepts no liability for any error, omission or use of the information. Height datum: Auckland 1946.

SEA_T_5624

Changes to SEA Overlay

Date: October 2013

A4 @ 1:695

-  Parcel Boundaries
-  SEA Overlay - Notified Version
-  Proposed revised SEA boundary
-  SEA area recommended for exclusion
-  Coast Boundary MHWS10










This map/plan is illustrative only and all information should be independently verified on site before taking any action. Copyright Auckland Council. Land Parcel Boundary information from LINZ (Crown Copyright Reserved). Whilst due care has been taken, Auckland Council gives no warranty as to the accuracy and completeness of any information on this map/plan and accepts no liability for any error, omission or use of the information. Height datum: Auckland 1946.

SEA_T_5625

Changes to SEA Overlay

Date: October 2013

A4 @ 1:465

-  Parcel Boundaries
-  SEA Overlay - Notified Version
-  Proposed revised SEA boundary
-  SEA area recommended for exclusion
-  Coast Boundary MHWS10










This map/plan is illustrative only and all information should be independently verified on site before taking any action. Copyright Auckland Council. Land Parcel Boundary information from LINZ (Crown Copyright Reserved). Whilst due care has been taken, Auckland Council gives no warranty as to the accuracy and completeness of any information on this map/plan and accepts no liability for any error, omission or use of the information.
Height datum: Auckland 1946.

SEA_T_5626

Changes to SEA Overlay

Date: October 2013

A4 @ 1:993

-  Parcel Boundaries
-  SEA Overlay - Notified Version
-  Proposed revised SEA boundary
-  SEA area recommended for exclusion
-  Coast Boundary MHWS10










This map/plan is illustrative only and all information should be independently verified on site before taking any action. Copyright Auckland Council. Land Parcel Boundary information from LINZ (Crown Copyright Reserved). Whilst due care has been taken, Auckland Council gives no warranty as to the accuracy and completeness of any information on this map/plan and accepts no liability for any error, omission or use of the information.
Height datum: Auckland 1946.

SEA_T_5629

Changes to SEA Overlay

Date: October 2013

A4 @ 1:827

-  Parcel Boundaries
-  SEA Overlay - Notified Version
-  Proposed revised SEA boundary
-  SEA area recommended for exclusion
-  Coast Boundary MHWS10










This map/plan is illustrative only and all information should be independently verified on site before taking any action. Copyright Auckland Council. Land Parcel Boundary information from LINZ (Crown Copyright Reserved). Whilst due care has been taken, Auckland Council gives no warranty as to the accuracy and completeness of any information on this map/plan and accepts no liability for any error, omission or use of the information. Height datum: Auckland 1946.

SEA_T_5634

Changes to SEA Overlay

Date: October 2013

A4 @ 1:1,050

-  Parcel Boundaries
-  SEA Overlay - Notified Version
-  Proposed revised SEA boundary
-  SEA area recommended for exclusion
-  Coast Boundary MHWS10










This map/plan is illustrative only and all information should be independently verified on site before taking any action. Copyright Auckland Council. Land Parcel Boundary information from LINZ (Crown Copyright Reserved). Whilst due care has been taken, Auckland Council gives no warranty as to the accuracy and completeness of any information on this map/plan and accepts no liability for any error, omission or use of the information. Height datum: Auckland 1946.

SEA_T_5635

Changes to SEA Overlay

Date: October 2013

A4 @ 1:211

-  Parcel Boundaries
-  SEA Overlay - Notified Version
-  Proposed revised SEA boundary
-  SEA area recommended for exclusion
-  Coast Boundary MHWS10

